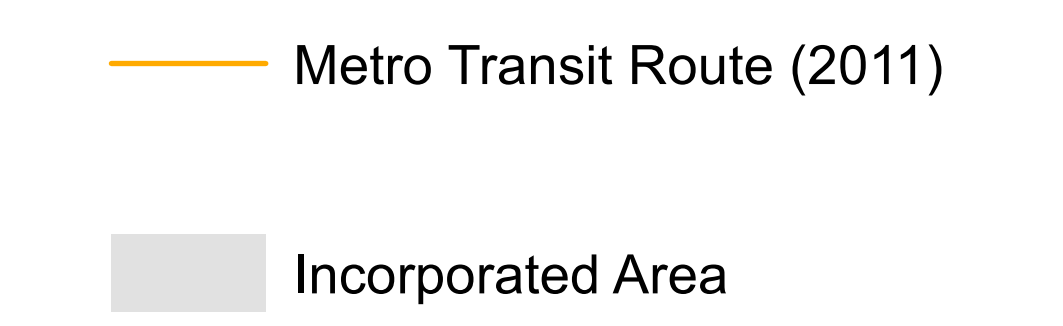



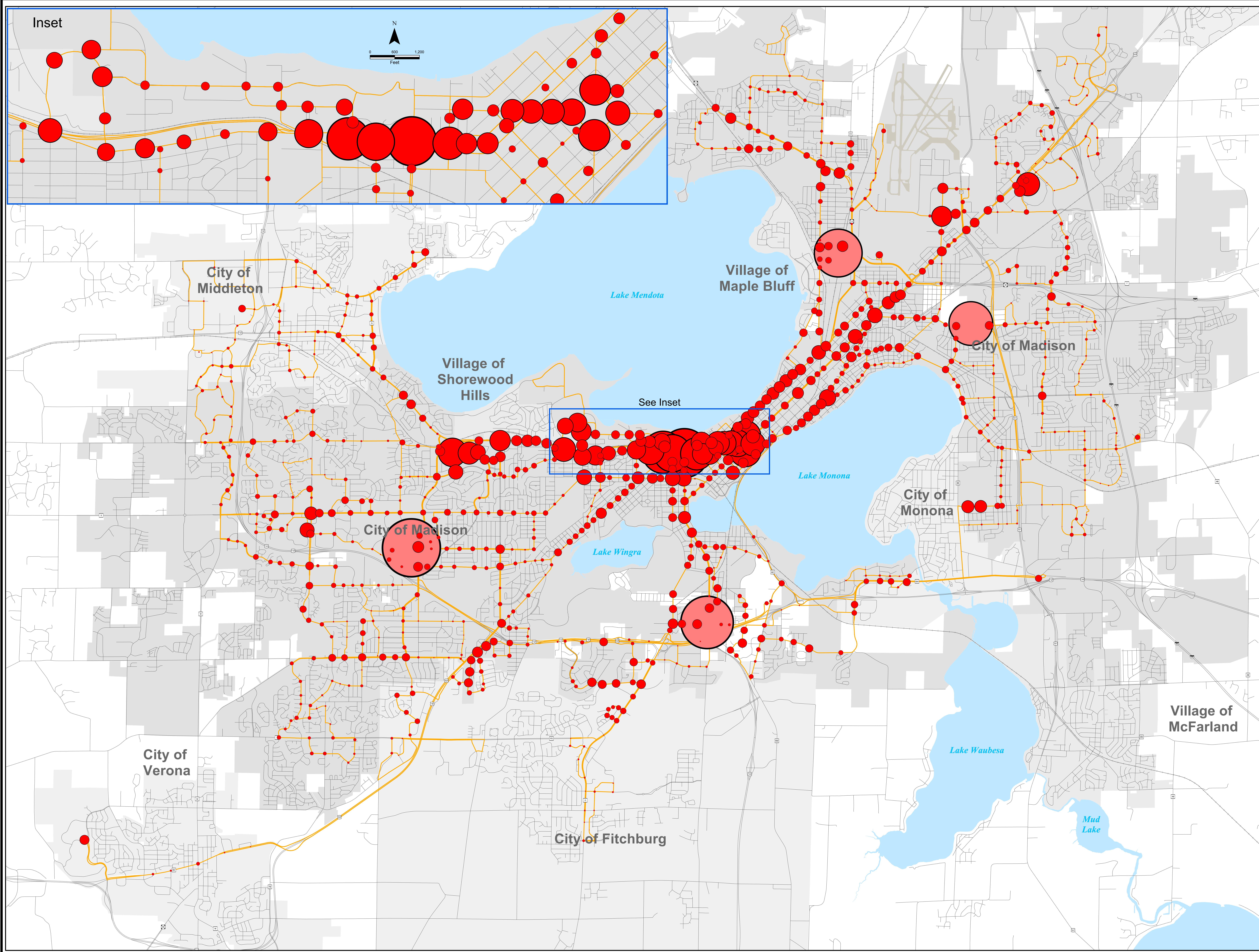
Metro Transit Ridership by Intersection 2011

Madison Area
Dane County, Wisconsin

Average Weekday Boardings shown as proportional circles*

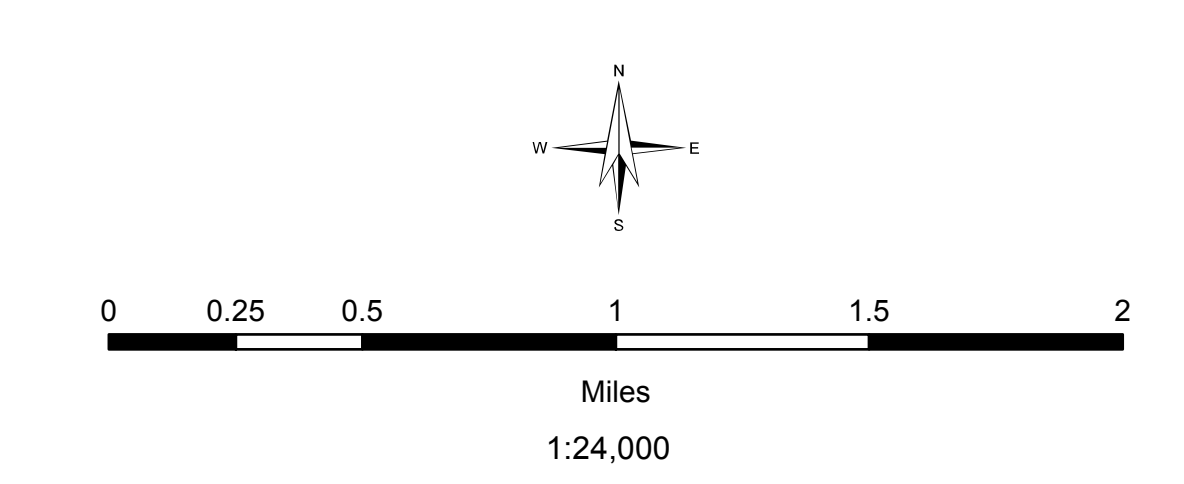


*Ridership data from October 4-6, 11-13, 18-20. Excludes school routes and campus circulators (Routes 80, 81, 82, 84, and 85). Intersections combined on one-way pairs.



Prepared by staff to the:

 Date: 4/11/2012



Lambert Conformal Conic Projection
 Dane County Coordinate System - NAD 83(91)
 Source Info:
 Street Base 2011 (DCLIO)
 Ridership and Bus Routes 2011 (Metro Transit)