





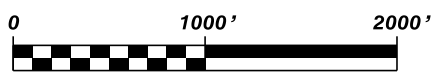
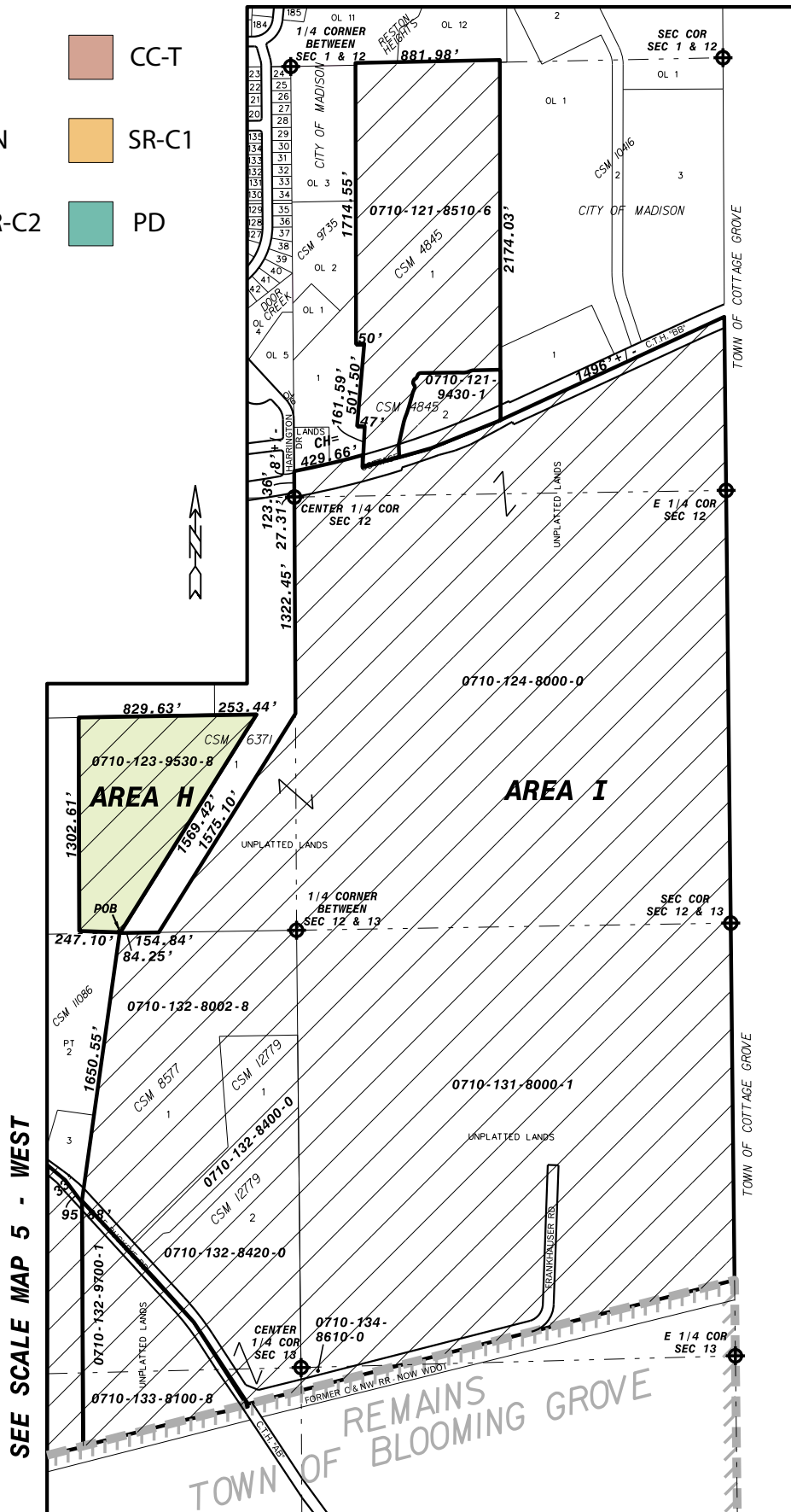


SCALE MAP 5 - EAST AREA H

- | | | | |
|---|-------|---|-------|
|  | A |  | CC-T |
|  | CN |  | SR-C1 |
|  | SR-C2 |  | PD |



GRAPHIC SCALE (feet)