




**City of Madison
Final Subdivision Plat or Certified Survey Map
Approval Certification**


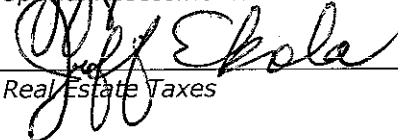
Check One:

The Final Subdivision Plat of _____, or
 Certified Survey Map, Section 11, Town of BLOOMING GROVE (07/10)
 Address of Property: 801 JUPITER DR / 5801 GEMINI DR.
 Parcel Number(s): 251-0710-112-1804-9 / -1803-1
 Date of Plan Commission review or administrative approval: 22 JUNE 2010
 Date of Common Council approval: 15 JUNE 2010 by Resolution No. 10-00579; I.D. No. 18731

This is to certify that the conditions of approval have been complied with and the final subdivision plat or certified survey map may be approved by the City Clerk per the authority of the Common Council.

① 	<u>7/6/10</u>
City Engineering Division	Date
<u>N/A</u>	<u>—</u>
Traffic Engineering Division	Date
<u>N/A</u>	<u>—</u>
Zoning Administrator	Date
<u>N/A</u>	<u>—</u>
Parks Division	Date
<u>N/A</u>	<u>—</u>
Madison Water Utility	Date
② 	<u>7/8/2010</u>
Office of Real Estate Services	Date
③ 	<u>8 JULY 2010</u>
Planning Division/ Plan Commission Secretary	Date
<u>N/A</u>	<u>—</u>
Other	Date

This is to certify that the real estate tax and special assessment obligations are paid for the parcel(s) listed above as certified by the Office of Real Estate Services.

	<u>7/6/2010</u>
Special Assessments	Date
	<u>7/6/2010</u>
Real Estate Taxes	Date