


**AFFIDAVIT OF MAILING**

STATE OF WISCONSIN     )  
  ) ss.  
COUNTY OF DANE         )


MARSHA HACKER, being first duly sworn on oath, deposes and says that:


1. She is an PROGRAM ASSISTANT I with the Office of the City Engineer, City of Madison, Dane County, Wisconsin, and did on the 18<sup>TH</sup> day of November, 2011, at approximately 9:30: AM, placed in envelopes addressed to each interested owner of respective addresses as indicated by attached assessment list, a true and correct copy of the notice of assessments for the project titled CAMDEN ROAD STREET ASSESSMENT DISTRICT-2012, attached hereto.

2. She did and delivered the envelopes to the Mail Room of the Dane County Printing and Services Division, 210 Martin Luther King, Jr. Blvd., in the city of Madison, Dane County Wisconsin, for postage and depositing in the United States Mail.

  
MARSHA HACKER

Subscribed and sworn to before me  
this 18<sup>th</sup> day of November, 2011

  
\_\_\_\_\_  
Janet A Pien  
Notary Public, State of Wisconsin  
My Commission expires: February 28, 2014





Madison

Parcel Number: 0710-164-0112-8  
Situs Address: 4924 Camden Rd  
WEDVICK, JENNIFER  
STEVE WEDVICK  
309 ALBION ST  
EDGERTON, WI 53534-0000

Department of Public Works  
**City Engineering Division**

Robert F. Phillips, P.E.  
City Engineer

**608.266.4751**  
Assistant City Engineer  
Michael R. Dalley, P.E.  
**Principal Engineers**  
Christina M. Bachmann, P.E.  
John S. Fahrney, P.E.  
Gregory T. Fries, P.E.  
Christopher J. Petykowski, P.E.  
**Facilities & Sustainability**  
Jeanne E. Hoffman, Manager  
James C. Whitney, A.I.A.  
**Operations Supervisor**  
Kathleen M. Cryan  
**GIS Manager**  
David A. Davls, R.L.S.  
**Financial Officer**  
Steven B. Danner-Rivers  
**Hydrogeologist**  
Brynn Bemis

November 18, 2011

**To: Property owners and residents along Camden Road**

**Re: Public Hearing before Board of Public Works**  
November 30, 2011 6:30 pm  
Room 108 (Parks Conference Room) City County Building  
210 Martin Luther King Jr. Blvd.  
Madison, WI

The City of Madison is proposing to improve Camden Road from Hob Street to Allis Avenue. This project involves special assessments to owners of property along the project. You are being sent this letter to notify you of the public hearing before the Board of Public Works at the above referenced date, time & location. City Engineering will be making a short presentation at the meeting, followed by the public hearing. Attached to this letter is a schedule of assessments that contains the estimated cost for each property on the project.

**Scope of Work**

This project includes spot repairs to the sanitary sewer main, the installation or replacement of storm sewer, replacement of the existing water main and laterals, the construction of concrete curb and gutter and an asphalt pavement. In addition, sidewalk will be installed along both sides of the street. The two trees, at 4814 Camden Road, will need to be removed, from within the right-of-way, to facilitate the sidewalk and curb construction. If the project is approved, construction will start in late April 2012 and be completed in late summer 2012.

**Street Improvements**

The proposed street improvements include the construction of concrete curb and gutter, concrete drive aprons and an asphalt pavement. Camden Road will be constructed at a width of thirty-two (32) feet, approximately the same width as the existing pavement.

Sidewalk will be installed along both sides of Camden Road. The City's standard is for a 5' wide sidewalk placed 1' from the edge of the right-of-way. Terrace walks, extending from the property to the edge of the roadway, will be replaced unless the property owner requests that they not be replaced.

The City and the property owners adjoining the project will share the cost of the street improvements. The property owner is responsible for the cost of the sidewalk, curb and gutter, drive aprons and a cost equal to four (4) feet of the roadway. The attached Schedule of Assessments shows a breakdown of costs for each of the assessable items and the total estimated cost to be assessed to each adjacent property owner.

**Drive Aprons**

The drive apron, the area between the sidewalk and curb, will be constructed with concrete. The aprons are proposed to be the same width as the driveway, at the property line, and will be four feet wider at the curb. Prior to construction, property owners will receive a copy of a Residential Driveway Opening Request form which allows them to change the size of the proposed apron, provided that the driveway complies with the Madison General Ordinances. The signed form authorizes the construction of the larger apron and the resulting larger assessment.

LeAnne Hannan is the street design engineer and you may contact her at 266-4057 or [lhannan@cityofmadison.com](mailto:lhannan@cityofmadison.com) if you have questions.

**Impact on Trees and Landscaping and Other Privately Owned Features**

The two existing trees, located at 4814 Camden Road, are scheduled to be removed in conjunction with this project.

Please note that construction will also have an impact on landscape and other privately owned features in the right-of-way. With the nature of this work, property owners should anticipate that the entire right-of-way will be disturbed. Therefore, any plantings or special landscaping, fences, decorative features, or access ramps that an owner wishes to save from damage should be removed

from the right-of-way prior to the start of construction. The right-of-way extends to a point approximately fourteen (14) feet from the edge of the existing pavement.

**Sanitary Sewer Main and Lateral Replacement**

The sanitary sewer main is not being replaced, but there will be limited repairs. Sanitary sewer laterals are owned by the property owners and it is their responsibility to maintain them. However, upon request, the City is willing to replace sanitary sewer laterals within the public right-of-way (the length of sewer lateral between the sanitary sewer main and the property line). The City would share the cost of replacing laterals within the right-of-way. The City would pay 75% and the property owner would assess the remaining 25% of the cost. The City only participates in the cost of the sanitary sewer lateral replacement when the replacement coincides with a street reconstruction project. This offer will not be available to property owners upon completion of the project. Replacement of the sanitary sewer lateral from the property line to your home would be solely your responsibility and will not be coordinated or funded by the City. If you wish to have your lateral, within the right-of-way, replaced, please contact Lisa Coleman at 266-4093 or [lcoleman@cityofmadison.com](mailto:lcoleman@cityofmadison.com).

**Storm Sewer**

Storm sewer main, leads, and inlets will be installed or replaced as part of this project. This work is not assessed to property owners. Lisa Coleman is the storm sewer designer for this project; you may contact her at 266-4093 or [lcoleman@cityofmadison.com](mailto:lcoleman@cityofmadison.com).

**Water Main**

The existing water main and laterals, within the right-of-way, will be replaced with this project. This work is not assessed to the property owners. If you have questions related to the water main replacement, you may contact Kelly Miess at 261-9640 or [kmiess@madisonwater.org](mailto:kmiess@madisonwater.org).

**Assessments**

A special assessment is a special charge for work that the City is planning to complete. The attached schedule of assessments shows an estimate of the property owners' share of the project based upon the City's assessment policy. When the project is bid, and work is complete, a final assessment will be calculated based on work actually performed. The final assessment is payable in one lump sum or over a period of 8 years, with 2.5% interest charged on the unpaid balance.

You may contact Wendy Murkve at 266-4008 or Adam Krueger at 261-4233 for additional information on the options available for paying the assessments and on the City's Loans to Pay for Special Assessments program.

**Accommodation Requests**

To request accommodations for special needs or disabilities or have any other questions regarding this project, please contact the Project Engineer, LeAnne Hannan at [lhannan@cityofmadison.com](mailto:lhannan@cityofmadison.com) or 266-4057. This includes requests relating to the Public Hearing and also requests relating to the actual operations of construction.

Sincerely,



Robert F. Phillips  
City Engineer

RFP:LKH

cc: Ald. Johnson, District 16  
Traffic Engineering  
Lisa Coleman  
Kelly Miess, Water Utility  
Dennis Cawley, Water Utility  
Dean Kahl, City Forestry  
Marla Eddy, City Forester

**NOTICE OF PUBLIC HEARING  
BEFORE THE BOARD OF PUBLIC WORKS  
FOR  
PLANS, SPECIFICATIONS, AND SPECIAL ASSESSMENTS  
FOR  
PUBLIC WORKS IMPROVEMENTS  
MADISON, WISCONSIN**

**PART I**

The Common Council of the City of Madison, Wisconsin, having heretofore decided that it is expedient and necessary that the improvements as listed in Part II hereof be improved at the expense of the property thereby on which would be conferred some special benefit.

NOW, THEREFORE, NOTICE IS HEREBY GIVEN:

That the City Engineer has prepared plans, specifications, a proposed schedule of assessments, and an estimate of the entire costs of the improvement for each of the districts listed in Part II hereof, and;

That the plans, specifications, a proposed schedule of assessments, and an estimate of the entire cost of the improvements listed hereto are available and open to inspection by all interested persons in the office of the City Engineer, Room 115, City-County Building, 210 Martin Luther King Jr. Blvd., between the hours of 7:30 a.m. and 4:00 p.m., Monday through Friday, and will so continue to be for ten (10) working days from the first published date of this notice, and;

That on WEDNESDAY, NOVEMBER 30, 2011, AT 6:30 P.M., the Board of Public Works will hold a public hearing in, ROOM 108 (PARKS CONFERENCE ROOM) OF THE CITY COUNTY BUILDING and will consider any objections that may be filed in writing or in person and hear all persons desiring to be heard, and;

**That special assessments may be paid over an eight (8) year period or fifteen (15) year period, with the owner paying 1/8 or 1/15 of the principal each year plus two and a half (2.5%) percent interest on the unpaid balance, as determined by the Board of Public Works.**

That if the total assessment is paid in full before October 31st in the year that the billing is made, irrespective of project completion, then no interest shall be charged.

The City's TDD number is (866)-704-2315

**If you require an interpreter, materials in alternate formats, or other accommodations to access this public hearing, please contact the Engineering Division at phone (608) 266-4751. Please make contact at least 24 hours prior to the date of this public hearing so that we can make proper accommodations.**

**PART II**

**SOUTH FAIRCHILD STREET, WEST DOTY STREET & SOUTH CARROLL STREET  
ASSESSMENT DISTRICT – 2012**

**NORTH ORCHARD STREET AND SPRING STREET RECONSTRUCTION ASSESSMENT  
DISTRICT – 2012**

**CAMDEN ROAD STREET ASSESSMENT DISTRICT - 2012**

By Order of the Board of Public Works  
Madison, Wisconsin

PUB: WSJ NOVEMBER 18, 2011

City of Madison Engineering Division - Schedule of Assessments

Project ID: 53W1256  
 Project Name: Camden Road Street Assessment District-2012  
 Project Limits: Hob Street to Allis Avenue

Frontages listed are for: FRONTAGE IS FOR SITUS STREET

Parcel No./ Zoning	Owner's Name / Mailing Address	Situs Address	Frontage (LF)	Street		Rem. Exist. Conc.		5" Sidewalk		7" Conc. Drive Apron		Sanitary Sewer Items				Total
				LF	\$57.00	SF	\$1.00	SF	\$5.00	SF	\$6.50	San. Sewer Reconnection		Remove and Replace		
												Each	Cost	LF	Cost	
0710-164-0228-3 R1	HABITAT FOR HUMANITY OF DANE COUNTY INC PO BOX 258128 MADISON WI	5021 Camden Rd	80.00 L.F.	80.00	\$4,560.00	\$0.00	\$0.00	400.0	\$2,000.00	0.0	\$0.00	\$0.00	\$0.00	\$0.00	\$0.00	\$6,560.00
0710-164-0119-4 R4	CEBALLOS, JUAN & JOSE & SAUL CEBALLOS 4910 COMANCHE WAY MADISON WI	5024 Camden Rd	80.00 L.F.	80.00	\$4,560.00	\$0.00	\$0.00	400.0	\$2,000.00	187.0	\$1,215.50	\$0.00	\$0.00	\$0.00	\$0.00	\$7,775.50
0710-164-0229-1 R1	HABITAT FOR HUMANITY OF DANE COUNTY INC PO BOX 258128 MADISON WI	5025 Camden Rd	80.00 L.F.	80.00	\$4,560.00	\$0.00	\$0.00	400.0	\$2,000.00	0.0	\$0.00	\$0.00	\$0.00	\$0.00	\$0.00	\$6,560.00
0710-164-0120-1 R4	HOUSING INITIATIVES INC 1110 RUSKIN ST MADISON WI	5028 Camden Rd	80.00 L.F.	50.00	\$2,850.00	\$0.00	\$0.00	250.0	\$1,250.00	68.0	\$442.00	\$0.00	\$0.00	\$0.00	\$0.00	\$4,542.00
0710-164-0230-8 R1	HABITAT FOR HUMANITY OF DANE COUNTY INC PO BOX 258128 MADISON WI	5029 Camden Rd	80.00 L.F.	50.00	\$2,850.00	\$0.00	\$0.00	250.0	\$1,250.00	0.0	\$0.00	\$0.00	\$0.00	\$0.00	\$0.00	\$4,100.00
0710-161-1606-6 R3, WP-09	STAGG WALK PROPERTIES LL4 6666 ODANA RD # 515 MADISON WI	Ruth St	90.00 L.F.	75.00	\$4,275.00	\$0.00	\$0.00	375.0	\$1,875.00	125.0	\$812.50	\$0.00	\$0.00	\$0.00	\$0.00	\$6,962.50
				3293.00	\$187,701.00	201.00	\$201.00	16560.00	\$82,800.00	4582.00	\$29,783.00	1.00	\$299.50	38.00	\$802.18	\$301,586.68

City of Madison Engineering Division - Schedule of Assessments

Project ID: 53W1256  
 Project Name: Camden Road Street Assessment District-2012  
 Project Limits: Hob Street to Allis Avenue

Frontages listed are for: FRONTAGE IS FOR SITUS STREET

Parcel No./ Zoning	Owner's Name / Mailing Address	Situs Address	Frontage (LF)	Street		Rem. Exist. Conc.		5" Sidewalk		7" Conc. Drive Apron		Sanitary Sewer Items			Total	
				LF	\$7.00	SF	\$1.00	SF	\$5.00	SF	\$6.50	Each	Cost	LF		per LF
0710-164-0218-4 R3	CAMDEN PLACE LLC 2925 FOREST DOWN MADISON WI	4925 Camden Rd	80.00 L.F.	80.00	\$4,560.00	400.0	\$0.00	400.0	\$2,000.00	175.0	\$1,137.50	\$299.50	each	\$0.00	\$0.00	\$7,697.50
0710-164-0113-6 R4	THORNBERG RUSS 608 W BROADWAY MONONA WI	5000 Camden Rd	80.00 L.F.	80.00	\$4,560.00	400.0	\$0.00	400.0	\$2,000.00	88.0	\$572.00	\$0.00	each	\$0.00	\$0.00	\$7,132.00
0710-164-0217-6 R3	VALENZA, TED & HELEN M 3324 QUAM DR STOUGHTON WI	5001 Camden Rd	80.00 L.F.	80.00	\$4,560.00	400.0	\$0.00	400.0	\$2,000.00	167.0	\$1,085.50	\$0.00	each	\$0.00	\$0.00	\$7,645.50
0710-164-0114-4 R4	VUE LUE 5258 NATURE DR SUN PRAIRIE WI	5004 Camden Rd	80.00 L.F.	80.00	\$4,560.00	400.0	\$0.00	400.0	\$2,000.00	104.0	\$676.00	\$0.00	each	\$0.00	\$0.00	\$7,236.00
0710-164-0216-8 R3	CAMDEN PLACE LLC 2925 FOREST DOWN MADISON WI	5005 Camden Rd	80.00 L.F.	80.00	\$4,560.00	400.0	\$0.00	400.0	\$2,000.00	174.0	\$1,131.00	\$0.00	each	\$0.00	\$0.00	\$7,691.00
0710-164-0115-2 R4	VUE JEREMIAH M LUE VUE & JOSHUA A VUE 5258 NATURE DR SUN PRAIRIE WI	5008 Camden Rd	80.00 L.F.	80.00	\$4,560.00	400.0	\$0.00	400.0	\$2,000.00	59.0	\$383.50	\$0.00	each	\$0.00	\$0.00	\$6,943.50
0710-164-0215-0 R3	WATSON, SCOTT D 6217 PIEDMONT RD MADISON WI	5009 Camden Rd	80.00 L.F.	80.00	\$4,560.00	400.0	\$0.00	400.0	\$2,000.00	165.0	\$1,072.50	\$0.00	each	\$0.00	\$0.00	\$7,632.50
0710-164-0116-0 R4	VUE LUE 5258 NATURE DR SUN PRAIRIE WI	5012 Camden Rd	80.00 L.F.	80.00	\$4,560.00	400.0	\$0.00	400.0	\$2,000.00	95.0	\$617.50	\$0.00	each	\$0.00	\$0.00	\$7,177.50
0710-164-0214-2 R3	HAAK, JANICE M PO BOX 773 SUN PRAIRIE WI	5013 Camden Rd	80.00 L.F.	80.00	\$4,560.00	400.0	\$0.00	400.0	\$2,000.00	177.0	\$1,150.50	\$0.00	each	\$0.00	\$0.00	\$7,710.50
0710-164-0117-8 R4	PORCHLIGHT INC 306 N BROOKS ST MADISON WI	5016 Camden Rd	80.00 L.F.	80.00	\$4,560.00	400.0	\$0.00	400.0	\$2,000.00	100.0	\$650.00	\$0.00	each	\$0.00	\$0.00	\$7,210.00
0710-164-0213-4 R3	BANKUNITED 7815 NW 148 ST MIAMI LAKES FL	5017 Camden Rd	80.00 L.F.	80.00	\$4,560.00	400.0	\$0.00	400.0	\$2,000.00	226.0	\$1,469.00	\$0.00	each	\$0.00	\$0.00	\$8,029.00
0710-164-0118-6 R4	TREIGE, PAUL J 1261 MEADOW SWEET DR MADISON WI	5020 Camden Rd	80.00 L.F.	80.00	\$4,560.00	400.0	\$0.00	400.0	\$2,000.00	56.0	\$364.00	\$0.00	each	\$0.00	\$0.00	\$8,924.00

City of Madison Engineering Division - Schedule of Assessments

Project ID: Project Name: Camden Road Street Assessment District-2012  
 53W1256 Project Limits: Hob Street to Allis Avenue

Frontages listed are for: FRONTAGE IS FOR SITUS STREET

Parcel No./ Zoning	Owner's Name / Mailing Address	Situs Address	Frontage (LF)	Street		Rem. Exist. Conc.		5" Sidewalk		7" Conc. Drive Apron		Sanitary Sewer Items				Total
				LF	\$57.00	SF	\$1.00	SF	\$5.00	SF	\$6.50	San. Sewer Reconnection		Remove and Replace		
												Each	Cost	LF	Cost	
0710-164-0224-1 R3, WP-09	VICTORY PROPERTIES LLC 207 DONKEL CT COTTAGE GROVE WI	4901 Camden Rd	132.00 L.F.	102.00	\$5,814.00	45.0	\$45.00	540.0	\$2,700.00	0.0	\$0.00	\$0.00	\$0.00	\$0.00	\$0.00	\$8,559.00
0710-164-0223-3 R3, WP-09	STEPHENS, ANN MARIE 4537 SENTINEL PASS FITCHBURG WI	4905 Camden Rd	86.45 L.F.	86.45	\$4,927.65		\$0.00	433.0	\$2,165.00	173.0	\$1,124.50	\$0.00	\$0.00	\$0.00	\$0.00	\$8,217.15
0710-164-0108-7 R4	KRUCHTEN, KEVIN & SETH KEEL 2239 BRANSON RD FITCHBURG WI	4908 Camden Rd	129.80 L.F.	129.80	\$7,398.60	70.0	\$70.00	649.0	\$3,245.00	96.0	\$624.00	\$0.00	\$0.00	\$0.00	\$0.00	\$11,337.60
0710-164-0222-5 R3	REED IRREVOCABLE TRUST 4390 DAMASCUS TR COTTAGE GROVE WI	4909 Camden Rd	81.00 L.F.	81.00	\$4,617.00		\$0.00	405.0	\$2,025.00	179.0	\$1,163.50	\$0.00	\$0.00	\$0.00	\$0.00	\$7,805.50
0710-164-0109-5 R4	CONDUAH, JOSEPH A 3917 AMBLESIDE DR MADISON WI	4912 Camden Rd	93.50 L.F.	93.50	\$5,329.50		\$0.00	468.0	\$2,340.00	104.0	\$676.00	\$0.00	\$0.00	\$0.00	\$0.00	\$8,345.50
0710-164-0221-7 R3	CAMDEN PLACE LLC 2925 FOREST DOWN MADISON WI	4913 Camden Rd	81.00 L.F.	81.00	\$4,617.00		\$0.00	405.0	\$2,025.00	165.0	\$1,072.50	\$0.00	\$0.00	\$0.00	\$0.00	\$7,714.50
0710-164-0110-2 R4	RTC INVESTMENTS LLC 222 LINNERUD DR SUN PRAIRIE WI	4916 Camden Rd	99.80 L.F.	99.80	\$5,688.60		\$0.00	499.0	\$2,495.00	92.0	\$596.00	\$0.00	\$0.00	\$0.00	\$0.00	\$8,781.60
0710-164-0220-9 R3	CAMDEN PLACE LLC 2925 FOREST DOWN MADISON WI	4917 Camden Rd	81.00 L.F.	81.00	\$4,617.00		\$0.00	405.0	\$2,025.00	179.0	\$1,163.50	\$0.00	\$0.00	\$0.00	\$0.00	\$7,805.50
0710-164-0111-0 R4	GILBERTSON, DONALD E & DIANE K DORR-GILBERTSON 4585 SPRECHER RD MADISON WI	4920 Camden Rd	80.15 L.F.	80.15	\$4,568.55		\$0.00	401.0	\$2,005.00	100.0	\$650.00	\$0.00	\$0.00	\$0.00	\$0.00	\$7,223.55
0710-164-0219-2 R3	FORTUNE BUSINESS MANAGEMENT LLC 7110 TIMBERWOOD DR MADISON WI	4921 Camden Rd	81.00 L.F.	81.00	\$4,617.00		\$0.00	405.0	\$2,025.00	171.0	\$1,111.50	\$0.00	\$0.00	\$0.00	\$0.00	\$7,753.50
0710-164-0112-8 R4	WEDVICK, JENNIFER STEVE WEDVICK 309 ALBION ST EDGERTON WI	4924 Camden Rd	80.00 L.F.	80.00	\$4,560.00		\$0.00	400.0	\$2,000.00	90.0	\$566.00	\$0.00	\$0.00	\$0.00	\$0.00	\$7,145.00

City of Madison Engineering Division - Schedule of Assessments

11/18/2011

Project ID: 53W1256  
 Project Name: Camden Road Street Assessment District-2012  
 Project Limits: Hob Street to Allis Avenue

Frontages listed are for: FRONTAGE IS FOR SITUS STREET

Parcel No./ Zoning	Owner's Name / Mailing Address	Situs Address	Frontage (LF)	Street		Rem. Exist. Conc. SF	5" Sidewalk		7" Conc. Drive Apron		Sanitary Sewer Items			
				LF	\$57.00		SF	\$5.00	SF	\$6.50	San. Sewer Reconnection \$299.50 each	Remove and Replace \$21.11 per LF	Total	
									Each	Cost				LF
0710-161-1610-7 R3, WP-09	GREENGRASS, JOHN & MARGARET GREENGRASS 4905 ALLIS AVE MADISON WI	4905 Allis Ave	65.00 L.F.	50.00	\$2,850.00	\$0.00	250.0	\$1,250.00	0.0	\$0.00	\$0.00	\$0.00	\$4,100.00	
0710-164-0102-9 R4, WP-09	RUBY, ALAN 5001 ALLIS AVE MADISON WI	5001 Allis Ave	100.00 L.F.	85.00	\$4,845.00	\$0.00	425.0	\$2,125.00	0.0	\$0.00	\$0.00	\$0.00	\$6,970.00	
0710-161-1609-0 R3, WP-09	ZIMMERMAN, MICHAEL L & KATHLEEN ZIMMERMANN 5960 OAK HOLLOW DR MCFARLAND WI	4805 Camden Rd	90.00 L.F.	90.00	\$5,130.00	\$0.00	450.0	\$2,250.00	177.0	\$1,150.50	\$0.00	\$0.00	\$8,530.50	
0710-164-0103-7 R4, WP-09	ZIMMERMANN, MICHAEL L & KATHLEEN ZIMMERMANN 5966 OAK HOLLOW DR MCFARLAND WI	4806 Camden Rd	100.00 L.F.	100.00	\$5,700.00	40.0	530.0	\$2,650.00	0.0	\$0.00	\$0.00	\$0.00	\$8,390.00	
0710-161-1608-2 R3, WP-09	CHRISTOFFEL, MICHAEL J & MARGARET F CHRISTOFFEL 706 LONE PINE WAY VERONA WI	4809 Camden Rd	90.00 L.F.	90.00	\$5,130.00	\$0.00	450.0	\$2,250.00	98.0	\$637.00	\$0.00	\$0.00	\$8,017.00	
0710-164-0104-5 R4, WP-09	JOHNSON REV TR, MB & SL 1516 ORCHID LN GREEN BAY WI	4810 Camden Rd	100.00 L.F.	100.00	\$5,700.00	\$0.00	500.0	\$2,500.00	288.0	\$1,872.00	\$0.00	\$0.00	\$10,072.00	
0710-161-1607-4 R3, WP-09	LANGE, JOHN T 4407 BUCKEYE RD MADISON WI	4813 Camden Rd	90.00 L.F.	90.00	\$5,130.00	\$0.00	450.0	\$2,250.00	193.0	\$1,254.50	\$0.00	\$0.00	\$8,634.50	
0710-164-0105-3 R4, WP-09	PASKE, JOHN & KATHRYN 3059 SCOTLAND PKY SUN PRAIRIE WI	4814 Camden Rd	100.00 L.F.	100.00	\$5,700.00	\$0.00	500.0	\$2,500.00	277.0	\$1,800.50	\$0.00	\$0.00	\$10,000.50	
0710-164-0106-1 R4, WP-09	FORS TRUST, LANCE & CHARLOTTE H SELOVER TR 24627 OLIVE TREE LN LOS ALTOS CA	4816 Camden Rd	100.00 L.F.	100.00	\$5,700.00	\$0.00	500.0	\$2,500.00	234.0	\$1,521.00	\$0.00	\$0.00	\$9,721.00	
0710-164-0107-9 R4, WP-09	BRANDES, LEIGH & MARY BRANDES 2601 WAUNONA WAY MADISON WI	4900 Camden Rd	117.30 L.F.	117.30	\$6,686.10	46.0	620.0	\$3,100.00	0.0	\$0.00	1	\$299.50	\$802.18	\$10,933.78