

Changes to the Adopted Ward Plan Necessitated by the State's Redistricting Map and Revisions to the State's Redistricting Law

Legistar ID #23777

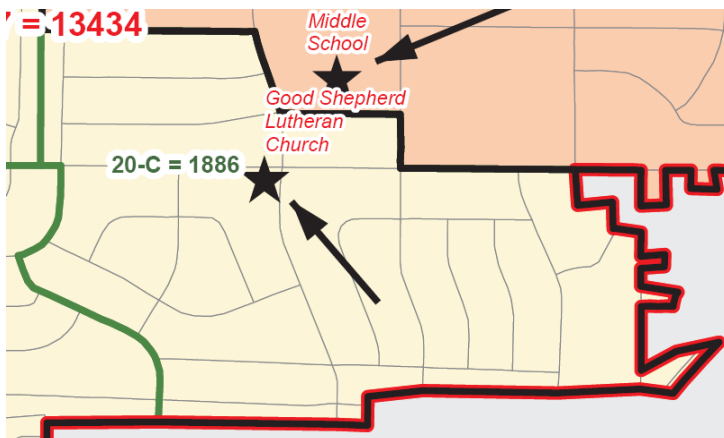
Prepared by: Brian Grady and Bill Lanier, City of Madison Planning Division

Revised: August 31, 2011

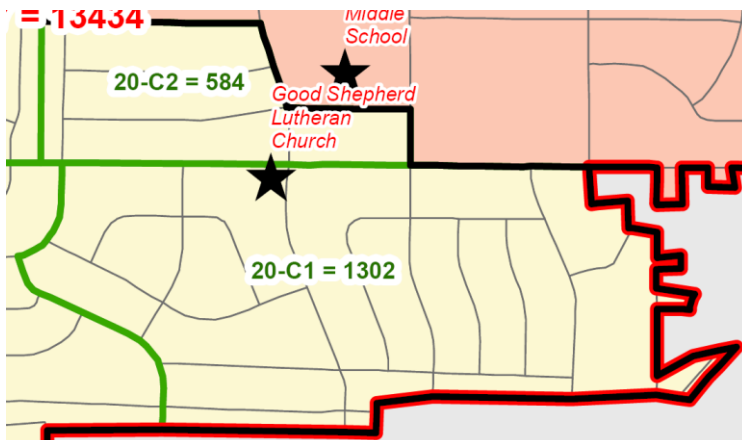
No. 1

Split Ward 20-C using Raymond Road. Ward 20-C1 would have 1,032 people. Ward 20-C2 would have 584 people. Both wards would vote at Good Shepherd Lutheran Church.

Adopted Ward Plan



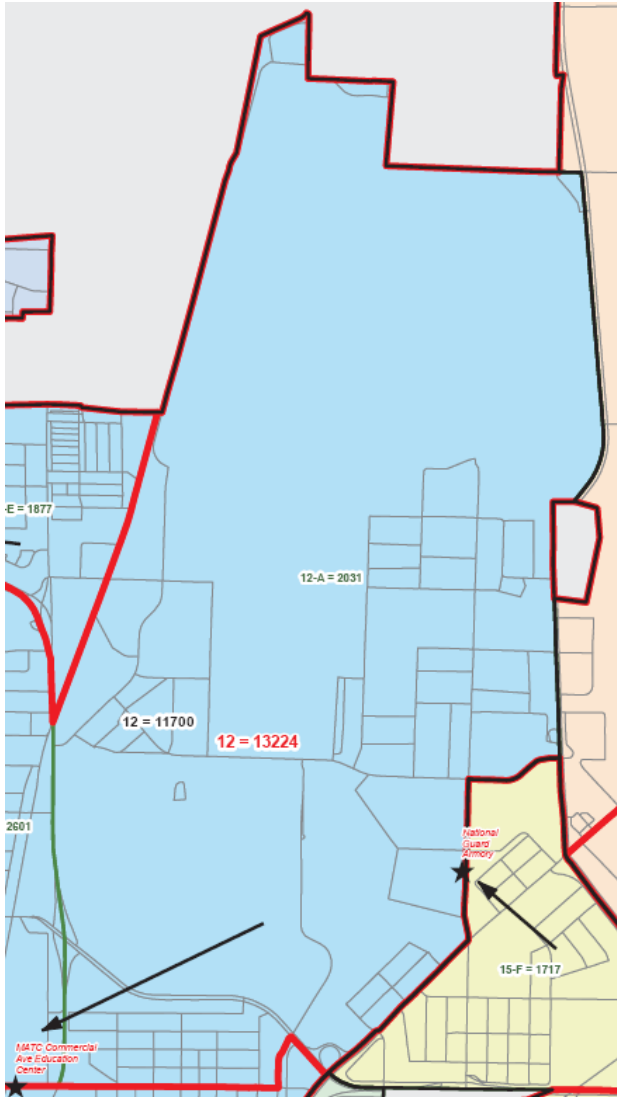
Proposed Change



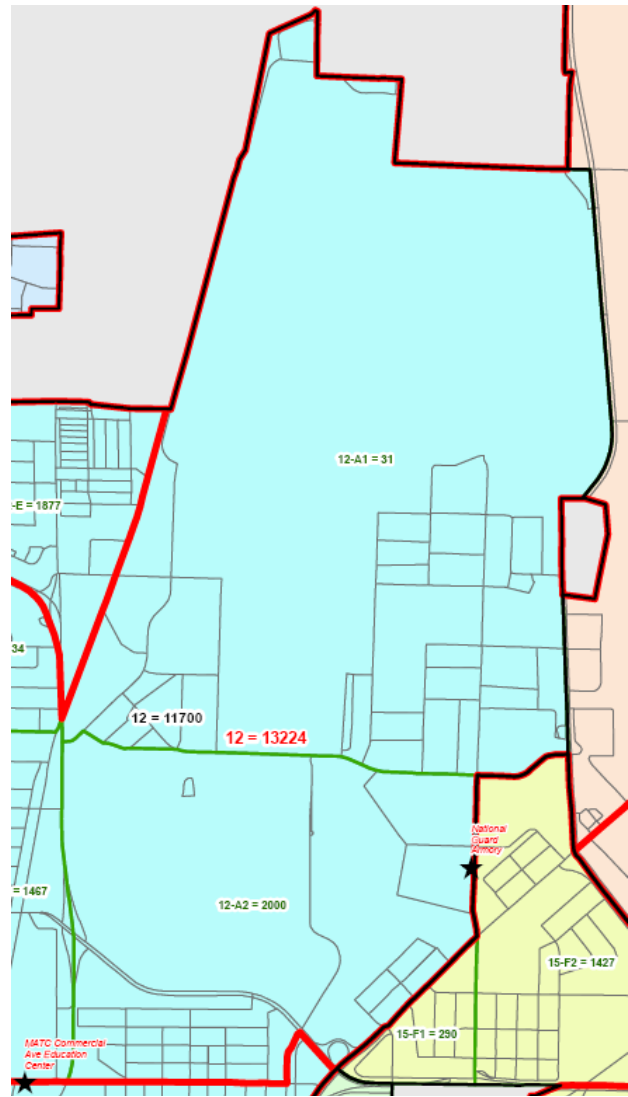
No. 2

Split Ward 12-A using Anderson Street and International Lane. Ward 12-A1 would have 31 people. Ward 12-A2 would have 2,000 people. Both wards would vote at the MATC Commercial Avenue Education Center.

Adopted Ward Plan



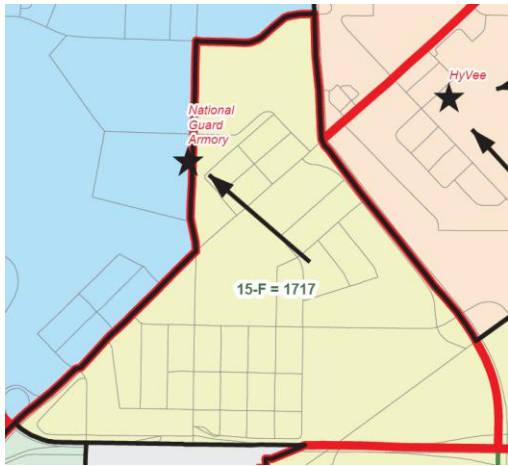
Proposed Change



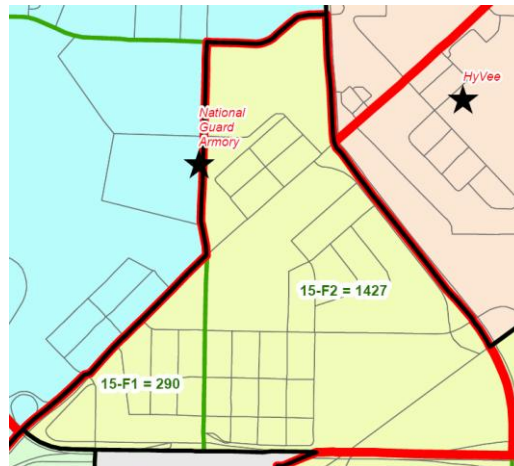
No. 3

Split Ward 15-F using Fair Oaks Avenue. Ward 15-F1 would have 290 people. Ward 15-F2 would have 1,427 people. Both wards would vote at the National Guard Armory.

Adopted Ward Plan



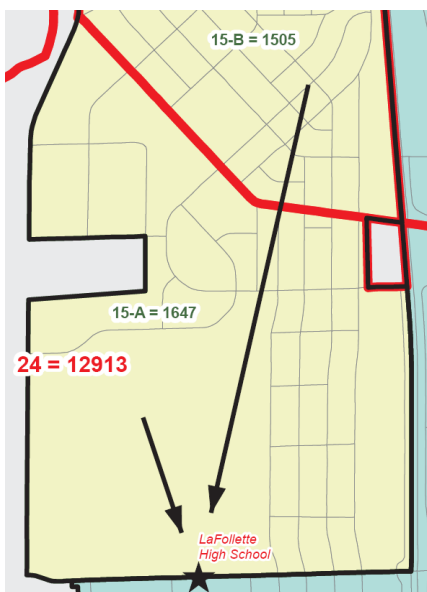
Proposed Change



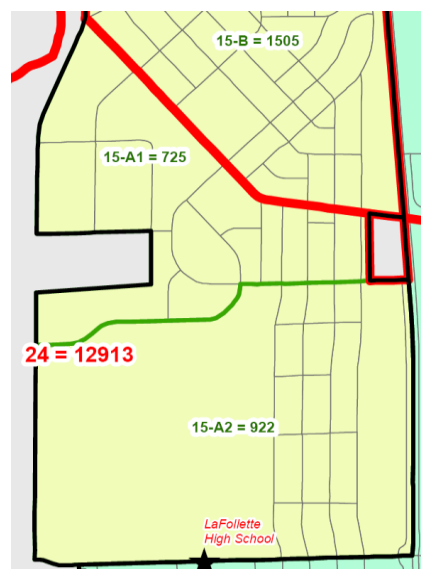
No. 4

Split Ward 15-A using East Dean Avenue and Allis Avenue. Ward 15-A1 would have 725 people. Ward 15-A2 would have 922 people. Both wards would vote at LaFollette High School.

Adopted Ward Plan



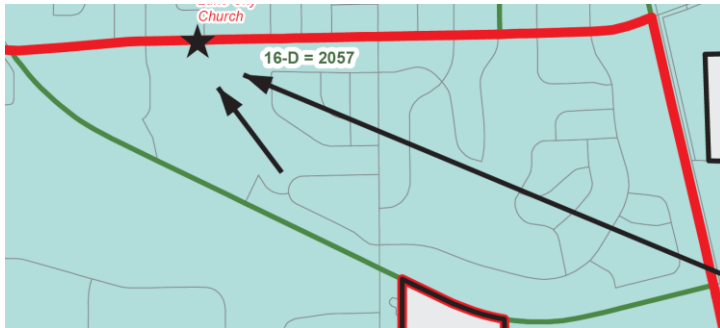
Proposed Change



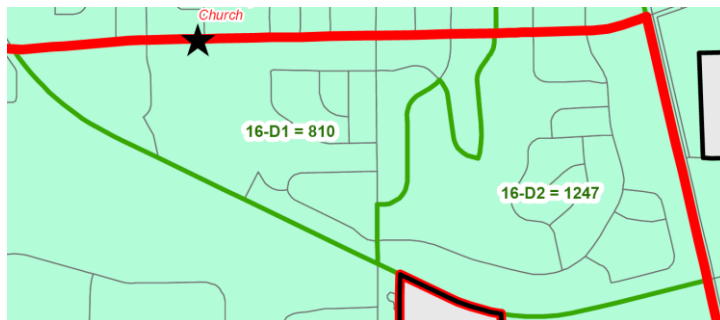
No. 5

Split Ward 16-D using Vondron Road, Ellen Avenue, La Sierra Way and Paso Roble Way. Ward 16-D1 would have 810 people. Ward 16-D2 would have 1,247 people. Both wards would vote at City Church.

Adopted Ward Plan



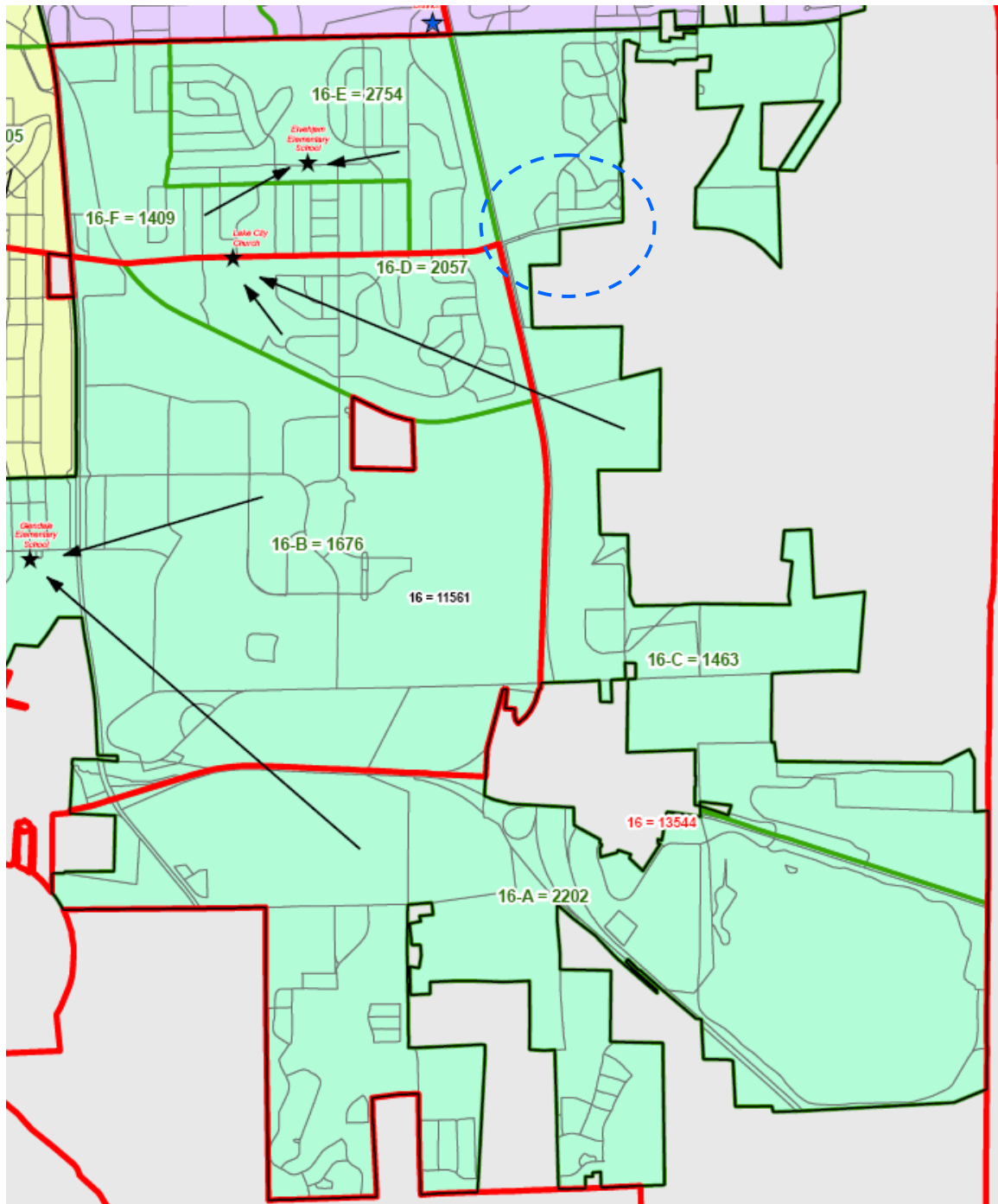
Proposed Change



No. 6

Modify Wards 16-A and 16-C by using Buckeye Road as the dividing line between the two wards rather than US Highway 12 & 18. Ward 16-A (the northern ward) would contain 1,460 people and would vote at City Church. Ward 16-C (the southern ward) would contain 2,205 people and would vote at Glendale Elementary School.

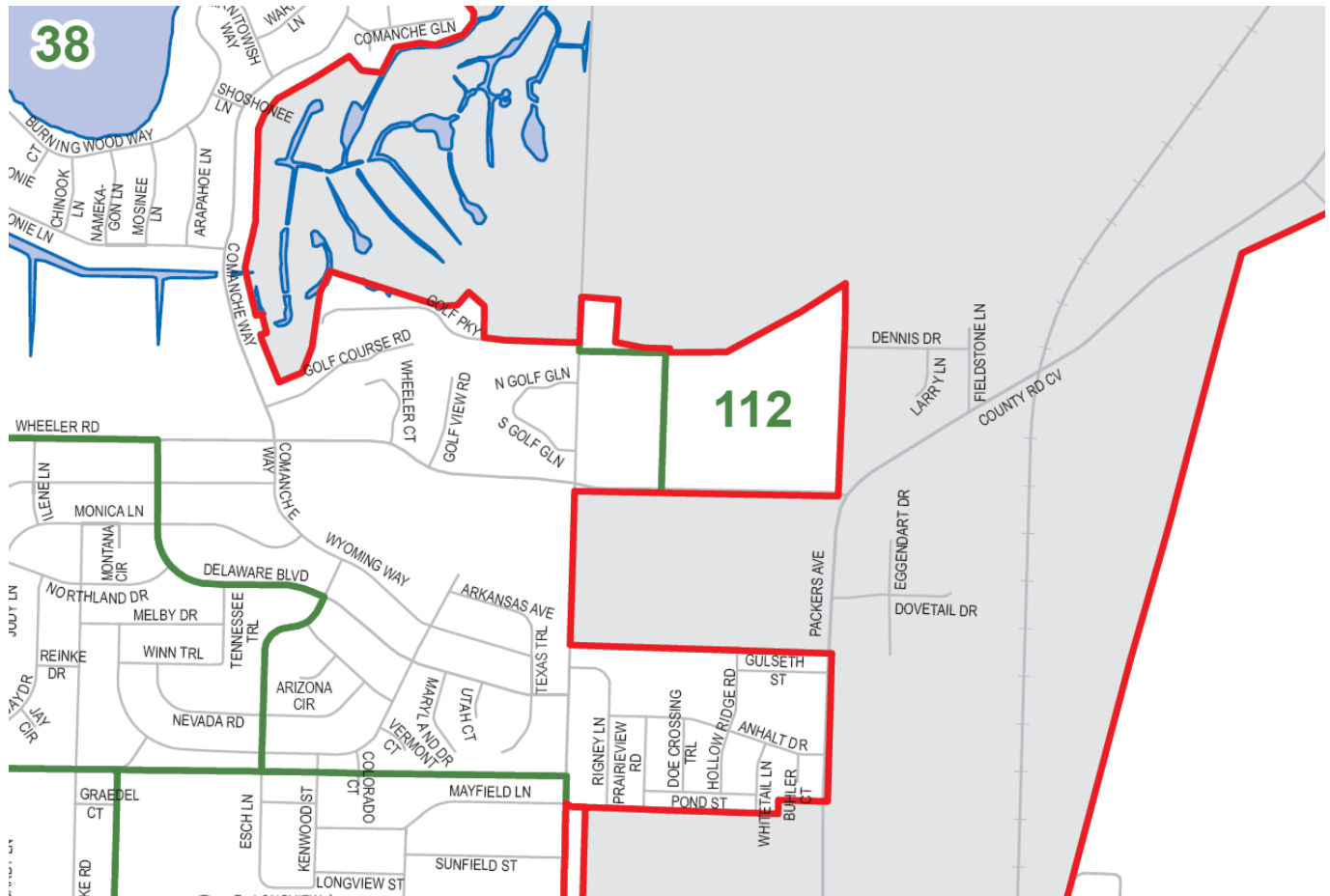
Adopted Ward Plan



No. 7

Create Ward 112 which consists of 47 acres located at the northeast corner of N. Sherman Avenue and Wheeler Road. This land was added to the City after the April 1, 2010 effective date for redistricting and crosses an Assembly District line. Currently, the Ward does not have any residents, but is assigned to the Black Hawk Middle School polling place.

Proposed Change



No. 8

Create Ward 113 which consists of 2 acres located at the northeast corner of Rimrock Road and the W. Beltline Highway. This land was added to the City after the April 1, 2010 effective date for redistricting and crosses an Assembly District line. Currently, the ward does not have any residents, but is assigned to the Bridge Lake Point Waunona Community Center polling place.

Proposed Change

