

AFFIDAVIT OF MAILING


STATE OF WISCONSIN)
) ss.
COUNTY OF DANE)

Marsha A. Hacker, being first duly sworn on oath, deposes and says that:

Legistar No. 24681


1. She is an Program Assistant I with the Office of the City Engineer, City of Madison, Dane County, Wisconsin, and did on the 5th day of January, 2012, at approximately 2:15 PM placed in envelopes addressed to each interested owner of respective addresses as indicated by attached assessment list, a true and correct copy of the notice of assessments for the project titled Approving Schedule of Assessments for Resurfacing 2012 – Curb & Gutter Assessment District.

2. She did and delivered the envelopes to the Mail Room of the Dane County Printing and Services Division, 210 Martin Luther King, Jr. Blvd., in the City of Madison, Dane County Wisconsin, for postage and depositing in the United States Mail.




Marsha A. Hacker

Subscribed and sworn to before me
this 5 day of January, 2012



Janet A Pien
Notary Public, State of Wisconsin
My Commission expires: February 23, 2014





City of Madison

City of Madison
Madison, WI 53703
www.cityofmadison.com

Master

File Number: 24681

File ID: 24681

File Type: Resolution

Status: Passed

Version: 1

Reference:

Controlling Body: BOARD OF PUBLIC WORKS

Lead Referral: BOARD OF PUBLIC WORKS

Cost:

File Created Date : 11/29/2011

File Name: Approving Schedule of Assessments for Resurfacing 2012 - Curb & Gutter Assessment District.

Final Action: 01/03/2012

Title: Approving Schedule of Assessments for Resurfacing 2012 - Curb & Gutter Assessment District. (Various ADs)

Notes: John Fahrney

Code Sections:

CC Agenda Date: 01/03/2012

Indexes:

Agenda Number: 11.

Sponsors: BOARD OF PUBLIC WORKS

Effective Date: 01/04/2012

Attachments: bpw mailing affidavit.pdf, 2012 St Resurfacing Assmnt.pdf, cc mailing affidavit.pdf

Enactment Number: RES-12-00005

Author: Rob Phillips, City Engineer

Hearing Date:

Entered by: mhacker@cityofmadison.com

Published Date:

Approval History

| Version | Date | Approver | Action |
|---------|------------|----------------|---------|
| 1 | 12/19/2011 | Craig Franklin | Approve |

History of Legislative File

| Ver- sion: | Acting Body: | Date: | Action: | Sent To: | Due Date: | Return Date: | Result: |
|---------------|-----------------------|------------|--|----------|-----------|-----------------|---------|
| 1 | BOARD OF PUBLIC WORKS | 12/14/2011 | RECOMMEND TO COUNCIL TO ADOPT - PUBLIC HEARING | | | | Pass |

Action Text: John Fahrney, City Engineering, presented plans and specifications. It was noted that Wright Street will be removed from this plan.

Public Registered:

Keith Schulz - 909-911 Chapel Hill. Opposes

Fix recused himself from the vote.

A motion was made by Dailey, seconded by Ald. Weier, to RECOMMEND TO COUNCIL TO ADOPT - PUBLIC HEARING. The motion passed by the following vote:

Notes: A motion was made by Dailey, seconded by Ald. Weier, to RECOMMEND TO COUNCIL TO ADOPT - PUBLIC HEARING. The motion passed by the following vote:

Recused: 1
Absent: 1
Aye: 5

Absent: 1 J. Eric Cobb

Recused: 1 Steven M. Fix

Ayes: 6 Anita Weier; Lucas K. Dailey; Ruben L. Anthony, Jr.; Jaclyn D. Lawton; Russell D. Pietz and Paul E. Skidmore

1 COMMON COUNCIL 01/03/2012 Adopt and Close the Public Hearing Pass

Action Text: A motion was made by Ald. Cnare, seconded by Ald. Bidar-Sielaff, to Adopt and Close the Public Hearing. The motion passed by voice vote/other.

Notes:

Text of Legislative File 24681

Title

Approving Schedule of Assessments for Resurfacing 2012 - Curb & Gutter Assessment District.
(Various ADs)

Body

The Board of Public Works and the City Engineer having made reports of all proceedings in relation to the improvement of Resurfacing 2012 - Curb & Gutter Assessment District pursuant to a resolution of the Common Council, RES-11-00975, ID No. 24393, adopted 11/29/2011, which resolution was adopted thereto, and the provisions of the Madison General Ordinances and the Wisconsin Statutes in such case made and provided, and the Common Council being fully advised.

The City Engineer plans to introduce two resolutions and award multiple contracts in 2012 for the Resurfacing Program. This resolution is for Approving Schedule of Assessments for Resurfacing 2012 - Curb & Gutter Assessment District.

A separate resolution will include Approving Plans, Specifications and authorization to advertise and receive bids for Resurfacing 2012

- 6798 Resurfacing 2012 - Curb & Gutter and Castings
- 6799 Resurfacing 2012 - Asphalt Pavement Pulverizing
- 6800 Resurfacing 2012 - Asphalt Paving
- 6801 Resurfacing 2012 - Curb & Gutter and Castings and Storm Sewer
- 6802 Resurfacing 2012 - Asphalt Pavement Pulverizing (Streets w/ Storm Sewer)
- 6842 Resurfacing 2012 - Asphalt Paving (Streets w/ Storm Sewer)
- 6843 Resurfacing 2012 - Asphalt Base Patch and Base Patch Grinding

BE IT RESOLVED:

- 1. That the City at large is justly chargeable with and shall pay the sum of \$5,868,816.05 of the

- entire cost of said improvement.
2. That for those eligible property owners requesting construction of a rain garden in the public right-of-way adjacent to their property shall execute the necessary waiver of special assessments on forms provided by the City Engineer.
 3. That the sum assigned to each separate parcel, as indicated on the attached Schedule of Assessments. That the city at large is justly chargeable with and shall pay the sum of \$5,868,816.05 of the entire cost of said improvement, is hereby specially assessed, is hereby assessed upon each such parcel.
 4. The Common Council determines such special assessments to be reasonable.
 5. That the work or improvement be carried out in accordance with the reports as finally approved.
 6. That such work or improvement represents an exercise of the police power of the City of Madison.
 7. That schedule of assessments in the Report of the Board of Public Works and the Report of the City Engineer for the above named improvement be and are hereby approved.
 8. That the due date by which all such special assessments shall be paid in full is October 31st of the year in which it is billed, or,
 9. That such special assessments shall be collected in eight (8) equal installments, with interest thereon at 3.0 percent per annum, except those special assessments paid in full on or before October 31st of that year.
 10. That the Mayor and City Clerk are hereby authorized to accept dedication of lands and/or easements from the Developer/Owner for public improvements located outside of existing public fee title or easement right-of-ways.

INSTALLMENT ASSESSMENT NOTICE

Notice is hereby given that a contract has been (or about to be) let for Resurfacing 2012 - Curb & Gutter Assessment and that the amount of the special assessment therefore has been determined as to each parcel of real estate affected thereby and a statement of the same is on file with the City Clerk; it is proposed to collect the same in eight (8) installments, as provided for by Section 66.0715 of the Wisconsin Statutes, with interest thereon at 3.0 percent per annum; that all assessments will be collected in installments as above provided except such assessments on property where the owner of the same has paid the assessment to the City Treasurer on or before the next succeeding November 1st.

NOTICE OF APPEAL RIGHTS

"Pursuant to Sec.4.09(14), Madison General Ordinances, as authorized by Sec. 66.0701(2), Wisconsin Statutes, any person against whose land a special assessment has been levied by this resolution has the right to appeal therefrom in the manner prescribed in Sec. 66.0703(12), Wisconsin Statutes, within forty (40) days of the day of the final determination of the Common Council, said date being the date of adoption of this resolution."

Fiscal Note

Budget authority is available in the following Account Numbers:

| 2012 RESURFACING ACCOUNTS | ACCOUNT TOTALS YTD |
|--|--------------------|
| CS53-58260-810358-00-53W1308 Pulverize & Pave "Pavement Mgmt" | \$3,473,398.55 |
| CS53-54996-810358-00-53W1308 Mill, Pave & Castings | \$815,347.50 |

| | | |
|---|----------------|--------------|
| "Pavement Mgmt" | | |
| CS53-58270-810358-00-53W1308 rebuild/new inlets and leads | | \$33,100.00 |
| "Pavement Mgmt" | | |
| ESTM-58270-810381-00-53W1308 large pipe and large SASs | | \$40,000.00 |
| "Accompanying Storm Sewer" | | |
| ESTM-58270-810381-00-53W1315 (new storm) | | \$625,000.00 |
| "Accompanying Storm Sewer" | | |
| ES01-58275-810332-00-53W1123 Sanitary | | \$197,105.00 |
| "Sewer w/Reconstruct Sts" | | |
| EW01-58273-810455-00-53W1123 Water | | \$670,615.00 |
| "Water Mains - Water Utility" | | |
| EW01-58440-640000 WU Well Parking Lots | | \$7,500.00 |
| ET01-54316-502360 | Metro Bus | \$6,750.00 |
| ACCOUNT NUMBER TOTALS | \$5,868,816.05 | |
| ASSESSMENT TOTAL | \$273,401.25 | |

21-Nov-11

2012 Street Resurfacing Schedule Of Assessments

| <i>Site Address</i> Parcel Address Parcel Number | Aldermanic District | 7" Drive Apron \$5.50 per SF | 5" Sidewalk \$5.00 per SF | Curb Gutter \$28.00 per LF | Bituminous Drive \$25.00 per SY | New 7" Conc Driveway Apron \$4.60 per SF | Total Cost |
|---|--------------------------------|---|--------------------------------------|---------------------------------------|--|---|-----------------------|
| Project Street(s) | | | | | | | |
| Appomattox Ct | | | | | | | |
| 18 Appomattox Ct 18 Appomattox Ct 0708-243-0114-0 | 19 | 0.00 | 0.00 | 10.00 | 0.00 | 0.00 | \$280.00 |
| 6 Appomattox Ct 6 Appomattox Ct 0708-243-0117-4 | 19 | 0.00 | 0.00 | 10.00 | 0.00 | 0.00 | \$280.00 |
| Project Street(s) | | | | | | | |
| Atlas Ave | | | | | | | |
| 121 S Stoughton Rd 121 S Stoughton Rd 0710-044-0910-0 | 3 | 0.00 | 0.00 | 10.00 | 0.00 | 0.00 | \$280.00 |
| 313 Atlas Ave 313 Atlas Ave 0710-044-1006-6 | 3 | 0.00 | 0.00 | 20.00 | 0.00 | 0.00 | \$560.00 |
| 330 Atlas Ave 330 Atlas Ave 0710-044-0085-1 | 3 | 20.00 | 0.00 | 60.00 | 0.00 | 0.00 | \$1,790.00 |
| 333 Atlas Ave 333 Atlas Ave 0710-044-1004-0 | 3 | 0.00 | 0.00 | 38.00 | 0.00 | 0.00 | \$1,064.00 |
| 402 Atlas Ave 402 Atlas Ave 0710-091-0208-0 | 3 | 0.00 | 0.00 | 35.00 | 0.00 | 0.00 | \$980.00 |
| 408 Atlas Ave 408 Atlas Ave 0710-091-0207-2 | 3 | 70.00 | 0.00 | 38.00 | 0.00 | 0.00 | \$1,449.00 |
| 414 Atlas Ave 414 Atlas Ave 0710-091-0206-4 | 3 | 0.00 | 0.00 | 10.00 | 0.00 | 0.00 | \$280.00 |
| 417 Atlas Ave 417 Atlas Ave 0710-091-0102-4 | 3 | 0.00 | 0.00 | 40.00 | 0.00 | 0.00 | \$1,120.00 |
| 4418 Cottage Grove Rd 4418 Cottage Grove Rd 0710-091-0613-1 | 3 | 50.00 | 0.00 | 105.00 | 0.00 | 0.00 | \$3,215.00 |
| 501 Atlas Ave 501 Atlas Ave 0710-091-0501-8 | 3 | 50.00 | 0.00 | 150.00 | 0.00 | 0.00 | \$4,475.00 |
| 502 Atlas Ave 502 Atlas Ave 0710-091-0205-6 | 3 | 0.00 | 0.00 | 27.00 | 0.00 | 0.00 | \$756.00 |
| 506 Atlas Ave 506 Atlas Ave 0710-091-0204-8 | 3 | 0.00 | 0.00 | 115.00 | 0.00 | 0.00 | \$3,220.00 |

| Site Address Parcel Address Parcel Number | Aldermanic District | 7" Drive Apron \$5.50 per SF | 5" Sidewalk \$5.00 per SF | Curb Gutter \$28.00 per LF | Bituminous Drive \$25.00 per SY | New 7" Conc Driveway Apron \$4.60 per SF | Total Cost |
|---|------------------------|------------------------------------|------------------------------|-------------------------------|---------------------------------------|---|---------------|
|---|------------------------|------------------------------------|------------------------------|-------------------------------|---------------------------------------|---|---------------|

Project Street(s)

Atlas Ave

| | | | | | | | |
|---|---|----------------------|----------------|----------------------|----------------|----------------|-------------------|
| 515 Atlas Ave 515 Atlas Ave 0710-091-0503-4 | 3 | 0.00 \$0.00 | 0.00 \$0.00 | 28.00 \$784.00 | 0.00 \$0.00 | 0.00 \$0.00 | \$784.00 |
| 537 Atlas Ave 537 Atlas Ave 0710-091-0502-6 | 3 | 0.00 \$0.00 | 0.00 \$0.00 | 240.00 \$6,720.00 | 0.00 \$0.00 | 0.00 \$0.00 | \$6,720.00 |
| 601 Atlas Ave 601 Atlas Ave 0710-091-0601-6 | 3 | 0.00 \$0.00 | 0.00 \$0.00 | 15.00 \$420.00 | 0.00 \$0.00 | 0.00 \$0.00 | \$420.00 |
| 613 Atlas Ave 613 Atlas Ave 0710-091-0602-4 | 3 | 150.00 \$825.00 | 0.00 \$0.00 | 60.00 \$1,680.00 | 0.00 \$0.00 | 0.00 \$0.00 | \$2,505.00 |
| 621 Atlas Ave 621 Atlas Ave 0710-091-0603-2 | 3 | 0.00 \$0.00 | 0.00 \$0.00 | 60.00 \$1,680.00 | 0.00 \$0.00 | 0.00 \$0.00 | \$1,680.00 |
| 701 Atlas Ave 701 Atlas Ave 0710-091-0604-0 | 3 | 30.00 \$165.00 | 0.00 \$0.00 | 100.00 \$2,800.00 | 0.00 \$0.00 | 0.00 \$0.00 | \$2,965.00 |
| 709 Atlas Ave 709 Atlas Ave 0710-091-0605-8 | 3 | 0.00 \$0.00 | 0.00 \$0.00 | 15.00 \$420.00 | 0.00 \$0.00 | 0.00 \$0.00 | \$420.00 |
| 717 Atlas Ave 717 Atlas Ave 0710-091-0606-6 | 3 | 650.00 \$3,575.00 | 0.00 \$0.00 | 110.00 \$3,080.00 | 0.00 \$0.00 | 0.00 \$0.00 | \$6,655.00 |
| 801 Atlas Ave 801 Atlas Ave 0710-091-0607-4 | 3 | 400.00 \$2,200.00 | 0.00 \$0.00 | 220.00 \$6,160.00 | 0.00 \$0.00 | 0.00 \$0.00 | \$8,360.00 |
| 802 Atlas Ave 802 Atlas Ave 0710-091-0203-0 | 3 | 20.00 \$110.00 | 0.00 \$0.00 | 95.00 \$2,660.00 | 0.00 \$0.00 | 0.00 \$0.00 | \$2,770.00 |
| 814 Atlas Ave 814 Atlas Ave 0710-091-0202-2 | 3 | 0.00 \$0.00 | 0.00 \$0.00 | 40.00 \$1,120.00 | 0.00 \$0.00 | 0.00 \$0.00 | \$1,120.00 |
| 826 Atlas Ave 826 Atlas Ave 0710-091-0209-8 | 3 | 0.00 \$0.00 | 0.00 \$0.00 | 72.00 \$2,016.00 | 0.00 \$0.00 | 0.00 \$0.00 | \$2,016.00 |
| 902 Atlas Ave 902 Atlas Ave 0710-091-0201-4 | 3 | 0.00 \$0.00 | 0.00 \$0.00 | 90.00 \$2,520.00 | 0.00 \$0.00 | 0.00 \$0.00 | \$2,520.00 |
| 917 Atlas Ave 917 Atlas Ave 0710-091-0612-3 | 3 | 0.00 \$0.00 | 0.00 \$0.00 | 33.00 \$924.00 | 0.00 \$0.00 | 0.00 \$0.00 | \$924.00 |

Project Street(s)

Atlas Ct

| | | | | | | | |
|---|---|----------------|----------------|-------------------|----------------|----------------|-----------------|
| 1 Atlas Ct 1 Atlas Ct 0710-091-0625-6 | 3 | 0.00 \$0.00 | 0.00 \$0.00 | 12.00 \$336.00 | 0.00 \$0.00 | 0.00 \$0.00 | \$336.00 |
|---|---|----------------|----------------|-------------------|----------------|----------------|-----------------|

| <i>Site Address</i> Parcel Address Parcel Number | Aldermanic District | 7" Drive Apron \$5.50 per SF | 5" Sidewalk \$5.00 per SF | Curb Gutter \$28.00 per LF | Bituminous Drive \$25.00 per SY | New 7" Conc Driveway Apron \$4.60 per SF | Total Cost |
|--|----------------------------|-------------------------------------|----------------------------------|-----------------------------------|--|---|-------------------|
| Project Street(s) | | | | | | | |
| Atlas Ct | | | | | | | |
| 22 Atlas Ct | 3 | 0.00 | 0.00 | 25.00 | 0.00 | 0.00 | |
| 22 Atlas Ct | | \$0.00 | \$0.00 | \$700.00 | \$0.00 | \$0.00 | \$700.00 |
| 0710-091-0609-0 | | | | | | | |
| Project Street(s) | | | | | | | |
| Birch Hill Dr | | | | | | | |
| 6205 Birch Hill Dr | 1 | 0.00 | 0.00 | 15.00 | 0.00 | 0.00 | |
| 6205 Birch Hill Dr | | \$0.00 | \$0.00 | \$420.00 | \$0.00 | \$0.00 | \$420.00 |
| 0708-364-0311-6 | | | | | | | |
| 6206 Birch Hill Dr | 1 | 0.00 | 0.00 | 15.00 | 0.00 | 0.00 | |
| 6206 Birch Hill Dr | | \$0.00 | \$0.00 | \$420.00 | \$0.00 | \$0.00 | \$420.00 |
| 0708-364-0413-0 | | | | | | | |
| 6209 Birch Hill Dr | 1 | 0.00 | 0.00 | 15.00 | 0.00 | 0.00 | |
| 6209 Birch Hill Dr | | \$0.00 | \$0.00 | \$420.00 | \$0.00 | \$0.00 | \$420.00 |
| 0708-364-0312-4 | | | | | | | |
| 6210 Birch Hill Dr | 1 | 0.00 | 0.00 | 6.00 | 0.00 | 0.00 | |
| 6210 Birch Hill Dr | | \$0.00 | \$0.00 | \$168.00 | \$0.00 | \$0.00 | \$168.00 |
| 0708-364-0412-2 | | | | | | | |
| 6214 Birch Hill Dr | 1 | 0.00 | 0.00 | 35.00 | 0.00 | 0.00 | |
| 6214 Birch Hill Dr | | \$0.00 | \$0.00 | \$980.00 | \$0.00 | \$0.00 | \$980.00 |
| 0708-364-0411-4 | | | | | | | |
| 6217 Birch Hill Dr | 1 | 0.00 | 0.00 | 25.00 | 0.00 | 0.00 | |
| 6217 Birch Hill Dr | | \$0.00 | \$0.00 | \$700.00 | \$0.00 | \$0.00 | \$700.00 |
| 0708-364-0314-0 | | | | | | | |
| 6229 Birch Hill Dr | 1 | 170.00 | 0.00 | 15.00 | 0.00 | 0.00 | |
| 6229 Birch Hill Dr | | \$935.00 | \$0.00 | \$420.00 | \$0.00 | \$0.00 | \$1,355.00 |
| 0708-364-0317-4 | | | | | | | |
| 6238 Birch Hill Dr | 1 | 0.00 | 0.00 | 15.00 | 0.00 | 0.00 | |
| 6238 Birch Hill Dr | | \$0.00 | \$0.00 | \$420.00 | \$0.00 | \$0.00 | \$420.00 |
| 0708-364-0409-9 | | | | | | | |
| 6242 Birch Hill Dr | 1 | 0.00 | 0.00 | 15.00 | 0.00 | 0.00 | |
| 6242 Birch Hill Dr | | \$0.00 | \$0.00 | \$420.00 | \$0.00 | \$0.00 | \$420.00 |
| 0708-364-0408-1 | | | | | | | |
| Project Street(s) | | | | | | | |
| Brookwood Rd | | | | | | | |
| 1202 Brookwood Rd | 1 | 0.00 | 0.00 | 25.00 | 0.00 | 0.00 | |
| 1202 Brookwood Rd | | \$0.00 | \$0.00 | \$700.00 | \$0.00 | \$0.00 | \$700.00 |
| 0708-361-1408-6 | | | | | | | |
| 1206 Brookwood Rd | 1 | 0.00 | 0.00 | 26.00 | 0.00 | 0.00 | |
| 1206 Brookwood Rd | | \$0.00 | \$0.00 | \$728.00 | \$0.00 | \$0.00 | \$728.00 |
| 0708-361-1407-8 | | | | | | | |
| 1209 Brookwood Rd | 1 | 0.00 | 0.00 | 35.00 | 0.00 | 0.00 | |
| 1209 Brookwood Rd | | \$0.00 | \$0.00 | \$980.00 | \$0.00 | \$0.00 | \$980.00 |
| 0708-361-1306-2 | | | | | | | |
| 1210 Brookwood Rd | 1 | 0.00 | 0.00 | 15.00 | 0.00 | 0.00 | |
| 1210 Brookwood Rd | | \$0.00 | \$0.00 | \$420.00 | \$0.00 | \$0.00 | \$420.00 |
| 0708-361-1406-0 | | | | | | | |

| Site Address Parcel Address Parcel Number | Aldermanic District | 7" Drive Apron \$5.50 per SF | 5" Sidewalk \$5.00 per SF | Curb Gutter \$28.00 per LF | Bituminous Drive \$25.00 per SY | New 7" Conc Driveway Apron \$4.60 per SF | Total Cost |
|---|------------------------|------------------------------------|------------------------------|-------------------------------|---------------------------------------|---|---------------|
| Project Street(s) | | | | | | | |
| Brookwood Rd | | | | | | | |
| 1214 Brookwood Rd 1214 Brookwood Rd 0708-361-1405-2 | 1 | 0.00 \$0.00 | 0.00 \$0.00 | 38.00 \$1,064.00 | 8.00 \$200.00 | 0.00 \$0.00 | \$1,264.00 |
| 1218 Brookwood Rd 1218 Brookwood Rd 0708-361-1404-4 | 1 | 0.00 \$0.00 | 0.00 \$0.00 | 10.00 \$280.00 | 0.00 \$0.00 | 0.00 \$0.00 | \$280.00 |
| 1222 Brookwood Rd 1222 Brookwood Rd 0708-361-1403-6 | 1 | 0.00 \$0.00 | 0.00 \$0.00 | 33.00 \$924.00 | 0.00 \$0.00 | 0.00 \$0.00 | \$924.00 |
| 6022 Hammersley Rd 6022 Hammersley Rd 0708-361-1908-6 | 1 | 0.00 \$0.00 | 0.00 \$0.00 | 15.00 \$420.00 | 0.00 \$0.00 | 0.00 \$0.00 | \$420.00 |
| 6102 Hammersley Rd 6102 Hammersley Rd 0708-361-1401-0 | 1 | 0.00 \$0.00 | 0.00 \$0.00 | 15.00 \$420.00 | 0.00 \$0.00 | 0.00 \$0.00 | \$420.00 |
| Project Street(s) | | | | | | | |
| Brynwood Dr | | | | | | | |
| 1501 Brynwood Dr 1501 Brynwood Dr 0710-152-0712-1 | 16 | 0.00 \$0.00 | 0.00 \$0.00 | 46.00 \$1,288.00 | 0.00 \$0.00 | 0.00 \$0.00 | \$1,288.00 |
| 1502 Brynwood Dr 1502 Brynwood Dr 0710-152-0812-9 | 16 | 0.00 \$0.00 | 0.00 \$0.00 | 10.00 \$280.00 | 0.00 \$0.00 | 0.00 \$0.00 | \$280.00 |
| 1602 Brynwood Dr 1602 Brynwood Dr 0710-152-0806-2 | 16 | 0.00 \$0.00 | 0.00 \$0.00 | 10.00 \$280.00 | 0.00 \$0.00 | 0.00 \$0.00 | \$280.00 |
| 4526 Deerwood Dr 4526 Deerwood Dr 0710-152-0701-4 | 16 | 0.00 \$0.00 | 0.00 \$0.00 | 15.00 \$420.00 | 0.00 \$0.00 | 0.00 \$0.00 | \$420.00 |
| Project Street(s) | | | | | | | |
| Cabot Ln | | | | | | | |
| 722 Cabot Ln 722 Cabot Ln 0709-294-1611-7 | 20 | 50.00 \$275.00 | 0.00 \$0.00 | 15.00 \$420.00 | 0.00 \$0.00 | 0.00 \$0.00 | \$695.00 |
| 726 Cabot Ln 726 Cabot Ln 0709-294-1610-9 | 20 | 0.00 \$0.00 | 0.00 \$0.00 | 10.00 \$280.00 | 0.00 \$0.00 | 0.00 \$0.00 | \$280.00 |
| 802 Cabot Ln 802 Cabot Ln 0709-294-1608-4 | 20 | 0.00 \$0.00 | 0.00 \$0.00 | 10.00 \$280.00 | 0.00 \$0.00 | 0.00 \$0.00 | \$280.00 |
| 806 Cabot Ln 806 Cabot Ln 0709-294-1607-6 | 20 | 0.00 \$0.00 | 0.00 \$0.00 | 10.00 \$280.00 | 0.00 \$0.00 | 0.00 \$0.00 | \$280.00 |
| 810 Cabot Ln 810 Cabot Ln 0709-294-1606-8 | 20 | 160.00 \$880.00 | 0.00 \$0.00 | 50.00 \$1,400.00 | 0.00 \$0.00 | 0.00 \$0.00 | \$2,280.00 |

| <i>Site Address</i> Parcel Address Parcel Number | Aldermanic District | 7" Drive Apron \$5.50 per SF | 5" Sidewalk \$5.00 per SF | Curb Gutter \$28.00 per LF | Bituminous Drive \$25.00 per SY | New 7" Conc Driveway Apron \$4.60 per SF | Total Cost |
|--|----------------------------|-------------------------------------|----------------------------------|-----------------------------------|--|---|-------------------|
| Project Street(s) | | | | | | | |
| Cabot Ln | | | | | | | |
| 814 Cabot Ln | 20 | 0.00 | 0.00 | 30.00 | 0.00 | 0.00 | |
| 814 Cabot Ln | | \$0.00 | \$0.00 | \$840.00 | \$0.00 | \$0.00 | \$840.00 |
| 0709-294-1605-0 | | | | | | | |
| 818 Cabot Ln | 20 | 0.00 | 0.00 | 25.00 | 0.00 | 0.00 | |
| 818 Cabot Ln | | \$0.00 | \$0.00 | \$700.00 | \$0.00 | \$0.00 | \$700.00 |
| 0709-294-1604-2 | | | | | | | |
| 825 Cabot Ln | 20 | 0.00 | 0.00 | 10.00 | 0.00 | 0.00 | |
| 825 Cabot Ln | | \$0.00 | \$0.00 | \$280.00 | \$0.00 | \$0.00 | \$280.00 |
| 0709-294-2610-8 | | | | | | | |
| Project Street(s) | | | | | | | |
| Chapel Hill Rd | | | | | | | |
| 6601 Regis Rd | 1 | 0.00 | 0.00 | 35.00 | 0.00 | 0.00 | |
| 6601 Regis Rd | | \$0.00 | \$0.00 | \$980.00 | \$0.00 | \$0.00 | \$980.00 |
| 0708-362-0303-7 | | | | | | | |
| 901 Chapel Hill Rd | 1 | 210.00 | 25.00 | 83.00 | 0.00 | 0.00 | |
| 901 Chapel Hill Rd | | \$1,155.00 | \$125.00 | \$2,324.00 | \$0.00 | \$0.00 | \$3,604.00 |
| 0708-361-0501-9 | | | | | | | |
| 905 Chapel Hill Rd | 1 | 210.00 | 0.00 | 87.00 | 0.00 | 0.00 | |
| 905 Chapel Hill Rd | | \$1,155.00 | \$0.00 | \$2,436.00 | \$0.00 | \$0.00 | \$3,591.00 |
| 0708-361-0502-7 | | | | | | | |
| 906 Chapel Hill Rd | 1 | 0.00 | 0.00 | 110.00 | 0.00 | 0.00 | |
| 906 Chapel Hill Rd | | \$0.00 | \$0.00 | \$3,080.00 | \$0.00 | \$0.00 | \$3,080.00 |
| 0708-362-0101-5 | | | | | | | |
| 909 Chapel Hill Rd | 1 | 160.00 | 0.00 | 87.00 | 0.00 | 0.00 | |
| 909 Chapel Hill Rd | | \$880.00 | \$0.00 | \$2,436.00 | \$0.00 | \$0.00 | \$3,316.00 |
| 0708-361-0503-5 | | | | | | | |
| 913 Chapel Hill Rd | 1 | 0.00 | 0.00 | 22.00 | 0.00 | 0.00 | |
| 913 Chapel Hill Rd | | \$0.00 | \$0.00 | \$616.00 | \$0.00 | \$0.00 | \$616.00 |
| 0708-361-0504-3 | | | | | | | |
| 914 Chapel Hill Rd | 1 | 0.00 | 0.00 | 38.00 | 0.00 | 0.00 | |
| 914 Chapel Hill Rd | | \$0.00 | \$0.00 | \$1,064.00 | \$0.00 | \$0.00 | \$1,064.00 |
| 0708-362-0205-5 | | | | | | | |
| 917 Chapel Hill Rd | 1 | 0.00 | 0.00 | 58.00 | 0.00 | 0.00 | |
| 917 Chapel Hill Rd | | \$0.00 | \$0.00 | \$1,624.00 | \$0.00 | \$0.00 | \$1,624.00 |
| 0708-361-0505-1 | | | | | | | |
| 921 Chapel Hill Rd | 1 | 0.00 | 0.00 | 68.00 | 3.00 | 0.00 | |
| 921 Chapel Hill Rd | | \$0.00 | \$0.00 | \$1,904.00 | \$75.00 | \$0.00 | \$1,979.00 |
| 0708-361-0506-9 | | | | | | | |
| 925 Chapel Hill Rd | 1 | 0.00 | 0.00 | 18.00 | 0.00 | 0.00 | |
| 925 Chapel Hill Rd | | \$0.00 | \$0.00 | \$504.00 | \$0.00 | \$0.00 | \$504.00 |
| 0708-361-0507-7 | | | | | | | |
| 926 Chapel Hill Rd | 1 | 0.00 | 0.00 | 26.00 | 0.00 | 0.00 | |
| 926 Chapel Hill Rd | | \$0.00 | \$0.00 | \$728.00 | \$0.00 | \$0.00 | \$728.00 |
| 0708-362-0202-1 | | | | | | | |
| 929 Chapel Hill Rd | 1 | 0.00 | 0.00 | 18.00 | 0.00 | 0.00 | |
| 929 Chapel Hill Rd | | \$0.00 | \$0.00 | \$504.00 | \$0.00 | \$0.00 | \$504.00 |
| 0708-361-0508-5 | | | | | | | |

| Site Address Parcel Address Parcel Number | Aldermanic District | 7" Drive Apron \$5.50 per SF | 5" Sidewalk \$5.00 per SF | Curb_Gutter \$28.00 per LF | Bituminous Drive \$25.00 per SY | New 7" Conc Driveway Apron \$4.60 per SF | Total Cost |
|---|------------------------|------------------------------------|------------------------------|-------------------------------|---------------------------------------|---|---------------|
| Project Street(s) | | | | | | | |
| Chapel Hill Rd | | | | | | | |
| 930 Chapel Hill Rd 930 Chapel Hill Rd 0708-362-0201-3 | 1 | 0.00 \$0.00 | 0.00 \$0.00 | 38.00 \$1,064.00 | 0.00 \$0.00 | 0.00 \$0.00 | \$1,064.00 |
| 933 Chapel Hill Rd 933 Chapel Hill Rd 0708-361-0509-3 | 1 | 0.00 \$0.00 | 0.00 \$0.00 | 10.00 \$280.00 | 0.00 \$0.00 | 0.00 \$0.00 | \$280.00 |
| Project Street(s) | | | | | | | |
| Commerce Dr | | | | | | | |
| 429 Commerce Dr 429 Commerce Dr 0708-271-0204-0 | 9 | 125.00 \$687.50 | 0.00 \$0.00 | 35.00 \$980.00 | 0.00 \$0.00 | 0.00 \$0.00 | \$1,667.50 |
| 430 Commerce Dr 430 Commerce Dr 0708-271-0119-1 | 9 | 100.00 \$550.00 | 0.00 \$0.00 | 90.00 \$2,520.00 | 0.00 \$0.00 | 0.00 \$0.00 | \$3,070.00 |
| 437 Commerce Dr 437 Commerce Dr 0708-271-0205-8 | 9 | 0.00 \$0.00 | 0.00 \$0.00 | 10.00 \$280.00 | 0.00 \$0.00 | 0.00 \$0.00 | \$280.00 |
| 452 Commerce Dr 452 Commerce Dr 0708-271-0121-6 | 9 | 0.00 \$0.00 | 0.00 \$0.00 | 45.00 \$1,260.00 | 0.00 \$0.00 | 0.00 \$0.00 | \$1,260.00 |
| 459 Commerce Dr 459 Commerce Dr 0708-271-0203-2 | 9 | 0.00 \$0.00 | 0.00 \$0.00 | 90.00 \$2,520.00 | 0.00 \$0.00 | 0.00 \$0.00 | \$2,520.00 |
| 8201 Plaza Dr 8201 Plaza Dr 0708-271-0301-4 | 9 | 0.00 \$0.00 | 0.00 \$0.00 | 10.00 \$280.00 | 0.00 \$0.00 | 0.00 \$0.00 | \$280.00 |
| Project Street(s) | | | | | | | |
| Deerwood Dr | | | | | | | |
| 1501 Deerwood Dr 1501 Deerwood Dr 0710-152-0417-7 | 16 | 0.00 \$0.00 | 0.00 \$0.00 | 14.00 \$392.00 | 0.00 \$0.00 | 0.00 \$0.00 | \$392.00 |
| 1502 Deerwood Dr 1502 Deerwood Dr 0710-152-0713-9 | 16 | 0.00 \$0.00 | 0.00 \$0.00 | 12.00 \$336.00 | 0.00 \$0.00 | 0.00 \$0.00 | \$336.00 |
| 1506 Deerwood Dr 1506 Deerwood Dr 0710-152-0714-7 | 16 | 0.00 \$0.00 | 0.00 \$0.00 | 17.00 \$476.00 | 0.00 \$0.00 | 0.00 \$0.00 | \$476.00 |
| 1510 Deerwood Dr 1510 Deerwood Dr 0710-152-0715-5 | 16 | 0.00 \$0.00 | 0.00 \$0.00 | 15.00 \$420.00 | 0.00 \$0.00 | 0.00 \$0.00 | \$420.00 |
| 1514 Deerwood Dr 1514 Deerwood Dr 0710-152-0716-3 | 16 | 0.00 \$0.00 | 0.00 \$0.00 | 20.00 \$560.00 | 0.00 \$0.00 | 0.00 \$0.00 | \$560.00 |
| 1518 Deerwood Dr 1518 Deerwood Dr 0710-152-0717-1 | 16 | 0.00 \$0.00 | 0.00 \$0.00 | 10.00 \$280.00 | 0.00 \$0.00 | 0.00 \$0.00 | \$280.00 |

| Site Address Parcel Address Parcel Number | Aldermanic District | 7" Drive Apron \$5.50 per SF | 5" Sidewalk \$5.00 per SF | Curb_Gutter \$28.00 per LF | Bituminous Drive \$25.00 per SY | New 7" Conc Driveway Apron \$4.60 per SF | Total Cost |
|---|------------------------|------------------------------------|------------------------------|-------------------------------|---------------------------------------|---|---------------|
| Project Street(s) | | | | | | | |
| Deerwood Dr | | | | | | | |
| 1601 Deerwood Dr 1601 Deerwood Dr 0710-152-0422-6 | 16 | 0.00 \$0.00 | 0.00 \$0.00 | 15.00 \$420.00 | 0.00 \$0.00 | 0.00 \$0.00 | \$420.00 |
| 1602 Deerwood Dr 1602 Deerwood Dr 0710-152-0718-9 | 16 | 0.00 \$0.00 | 0.00 \$0.00 | 10.00 \$280.00 | 0.00 \$0.00 | 0.00 \$0.00 | \$280.00 |
| 1606 Deerwood Dr 1606 Deerwood Dr 0710-152-0719-7 | 16 | 0.00 \$0.00 | 0.00 \$0.00 | 15.00 \$420.00 | 0.00 \$0.00 | 0.00 \$0.00 | \$420.00 |
| Project Street(s) | | | | | | | |
| Deming Way | | | | | | | |
| 1001 Deming Way 1001 Deming Way 0708-153-0201-6 | 9 | 0.00 \$0.00 | 0.00 \$0.00 | 10.00 \$280.00 | 0.00 \$0.00 | 0.00 \$0.00 | \$280.00 |
| 1002 Deming Way 1002 Deming Way 0708-153-0301-4 | 9 | 0.00 \$0.00 | 0.00 \$0.00 | 38.00 \$1,064.00 | 0.00 \$0.00 | 0.00 \$0.00 | \$1,064.00 |
| 1111 Deming Way 1111 Deming Way 0708-153-0202-4 | 9 | 0.00 \$0.00 | 0.00 \$0.00 | 45.00 \$1,260.00 | 0.00 \$0.00 | 0.00 \$0.00 | \$1,260.00 |
| 1117 Deming Way 1117 Deming Way 0708-153-0203-2 | 9 | 0.00 \$0.00 | 0.00 \$0.00 | 50.00 \$1,400.00 | 0.00 \$0.00 | 0.00 \$0.00 | \$1,400.00 |
| 1212 Deming Way 1212 Deming Way 0708-153-0402-0 | 9 | 0.00 \$0.00 | 0.00 \$0.00 | 25.00 \$700.00 | 0.00 \$0.00 | 0.00 \$0.00 | \$700.00 |
| 744 Heartland Trl 744 Heartland Trl 0708-153-0101-8 | 9 | 0.00 \$0.00 | 0.00 \$0.00 | 20.00 \$560.00 | 0.00 \$0.00 | 0.00 \$0.00 | \$560.00 |
| 8502 Excelsior Dr 8502 Excelsior Dr 0708-154-0405-2 | 9 | 0.00 \$0.00 | 0.00 \$0.00 | 15.00 \$420.00 | 0.00 \$0.00 | 0.00 \$0.00 | \$420.00 |
| 8701 Blackhawk Rd 8701 Blackhawk Rd 0708-153-0304-8 | 9 | 0.00 \$0.00 | 0.00 \$0.00 | 35.00 \$980.00 | 0.00 \$0.00 | 0.00 \$0.00 | \$980.00 |
| 901 Deming Way 901 Deming Way 0708-154-0402-8 | 9 | 0.00 \$0.00 | 0.00 \$0.00 | 50.00 \$1,400.00 | 0.00 \$0.00 | 0.00 \$0.00 | \$1,400.00 |
| 917 Deming Way 917 Deming Way 0708-154-0401-0 | 9 | 0.00 \$0.00 | 0.00 \$0.00 | 48.00 \$1,344.00 | 0.00 \$0.00 | 0.00 \$0.00 | \$1,344.00 |
| 918 Deming Way 918 Deming Way 0708-153-0103-4 | 9 | 0.00 \$0.00 | 0.00 \$0.00 | 30.00 \$840.00 | 0.00 \$0.00 | 0.00 \$0.00 | \$840.00 |
| 933 Deming Way 933 Deming Way 0708-154-0406-0 | 9 | 0.00 \$0.00 | 0.00 \$0.00 | 30.00 \$840.00 | 0.00 \$0.00 | 0.00 \$0.00 | \$840.00 |

| Site Address Parcel Address Parcel Number | Aldermanic District | 7" Drive Apron \$5.50 per SF | 5" Sidewalk \$5.00 per SF | Curb Gutter \$28.00 per LF | Bituminous Drive \$25.00 per SY | New 7" Conc Driveway Apron \$4.60 per SF | Total Cost |
|---|------------------------|------------------------------------|------------------------------|-------------------------------|---------------------------------------|---|---------------|
| Project Street(s) | | | | | | | |
| Deming Way | | | | | | | |
| 934 Deming Way | 9 | 0.00 | 0.00 | 26.00 | 0.00 | 0.00 | |
| 934 Deming Way | | \$0.00 | \$0.00 | \$728.00 | \$0.00 | \$0.00 | \$728.00 |
| 0708-153-0104-2 | | | | | | | |
| Project Street(s) | | | | | | | |
| Fourier Dr | | | | | | | |
| 1001 Fourier Dr | 9 | 0.00 | 0.00 | 25.00 | 0.00 | 0.00 | |
| 1001 Fourier Dr | | \$0.00 | \$0.00 | \$700.00 | \$0.00 | \$0.00 | \$700.00 |
| 0708-154-0105-8 | | | | | | | |
| 1013 Fourier Dr | 9 | 0.00 | 0.00 | 100.00 | 0.00 | 0.00 | |
| 1013 Fourier Dr | | \$0.00 | \$0.00 | \$2,800.00 | \$0.00 | \$0.00 | \$2,800.00 |
| 0708-154-0106-6 | | | | | | | |
| 1014 Fourier Dr | 9 | 0.00 | 0.00 | 50.00 | 0.00 | 0.00 | |
| 1014 Fourier Dr | | \$0.00 | \$0.00 | \$1,400.00 | \$0.00 | \$0.00 | \$1,400.00 |
| 0708-154-0202-2 | | | | | | | |
| 1109 Fourier Dr | 9 | 0.00 | 0.00 | 65.00 | 0.00 | 0.00 | |
| 1109 Fourier Dr | | \$0.00 | \$0.00 | \$1,820.00 | \$0.00 | \$0.00 | \$1,820.00 |
| 0708-151-0201-0 | | | | | | | |
| 1110 Fourier Dr | 9 | 0.00 | 0.00 | 40.00 | 0.00 | 0.00 | |
| 1110 Fourier Dr | | \$0.00 | \$0.00 | \$1,120.00 | \$0.00 | \$0.00 | \$1,120.00 |
| 0708-151-0401-6 | | | | | | | |
| 1200 John Q Hammons | 9 | 0.00 | 0.00 | 40.00 | 0.00 | 0.00 | |
| 1200 John Q Hammons Dr | | \$0.00 | \$0.00 | \$1,120.00 | \$0.00 | \$0.00 | \$1,120.00 |
| 0708-151-0301-8 | | | | | | | |
| 1210 Fourier Dr | 9 | 0.00 | 0.00 | 85.00 | 0.00 | 0.00 | |
| 1210 Fourier Dr | | \$0.00 | \$0.00 | \$2,380.00 | \$0.00 | \$0.00 | \$2,380.00 |
| 0708-151-0402-4 | | | | | | | |
| 1212 Fourier Dr | 9 | 0.00 | 0.00 | 10.00 | 0.00 | 0.00 | |
| 1212 Fourier Dr - Unit: A | | \$0.00 | \$0.00 | \$140.00 | \$0.00 | \$0.00 | \$140.00 |
| 0708-151-0408-2 | | | | | | | |
| 1212 Fourier Dr | 9 | 0.00 | 0.00 | 10.00 | 0.00 | 0.00 | |
| 1212 Fourier Dr - Unit: B | | \$0.00 | \$0.00 | \$140.00 | \$0.00 | \$0.00 | \$140.00 |
| 0708-151-0409-0 | | | | | | | |
| 8150 Excelsior Dr | 9 | 0.00 | 0.00 | 20.00 | 0.00 | 0.00 | |
| 8150 Excelsior Dr | | \$0.00 | \$0.00 | \$560.00 | \$0.00 | \$0.00 | \$560.00 |
| 0708-154-0109-0 | | | | | | | |
| 8202 Excelsior Dr | 9 | 0.00 | 0.00 | 25.00 | 0.00 | 0.00 | |
| 8202 Excelsior Dr | | \$0.00 | \$0.00 | \$700.00 | \$0.00 | \$0.00 | \$700.00 |
| 0708-154-0201-4 | | | | | | | |
| 999 Fourier Dr | 9 | 0.00 | 0.00 | 25.00 | 0.00 | 0.00 | |
| 999 Fourier Dr | | \$0.00 | \$0.00 | \$700.00 | \$0.00 | \$0.00 | \$700.00 |
| 0708-154-0110-7 | | | | | | | |
| Project Street(s) | | | | | | | |
| Gettysburg Dr | | | | | | | |
| 201 S Gammon Rd | 19 | 0.00 | 0.00 | 25.00 | 0.00 | 0.00 | |
| 201 S Gammon Rd | | \$0.00 | \$0.00 | \$700.00 | \$0.00 | \$0.00 | \$700.00 |
| 0708-243-0099-4 | | | | | | | |

| <i>Site Address</i> Parcel Address Parcel Number | Aldermanic District | 7" Drive Apron \$5.50 per SF | 5" Sidewalk \$5.00 per SF | Curb .Gutter \$28.00 per LF | Bituminous Drive \$25.00 per SY | New 7" Conc Driveway Apron \$4.60 per SF | Total Cost |
|---|----------------------------|-------------------------------------|----------------------------------|------------------------------------|--|---|-------------------|
| Project Street(s) | | | | | | | |
| Gettysburg Dr | | | | | | | |
| 6509 Gettysburg Dr 6509 Gettysburg Dr 0708-243-0305-5 | 19 | 0.00 \$0.00 | 0.00 \$0.00 | 10.00 \$280.00 | 0.00 \$0.00 | 0.00 \$0.00 | \$280.00 |
| 6513 Gettysburg Dr 6513 Gettysburg Dr 0708-243-0306-3 | 19 | 0.00 \$0.00 | 0.00 \$0.00 | 10.00 \$280.00 | 0.00 \$0.00 | 0.00 \$0.00 | \$280.00 |
| 6601 Gettysburg Dr 6601 Gettysburg Dr 0708-243-0308-9 | 19 | 0.00 \$0.00 | 0.00 \$0.00 | 10.00 \$280.00 | 0.00 \$0.00 | 0.00 \$0.00 | \$280.00 |
| 6617 Gettysburg Dr 6617 Gettysburg Dr 0708-243-0312-0 | 19 | 0.00 \$0.00 | 0.00 \$0.00 | 35.00 \$980.00 | 4.00 \$100.00 | 0.00 \$0.00 | \$1,080.00 |
| 6618 Gettysburg Dr 6618 Gettysburg Dr 0708-243-0104-1 | 19 | 0.00 \$0.00 | 0.00 \$0.00 | 20.00 \$560.00 | 0.00 \$0.00 | 0.00 \$0.00 | \$560.00 |
| 6621 Gettysburg Dr 6621 Gettysburg Dr 0708-243-0313-8 | 19 | 0.00 \$0.00 | 0.00 \$0.00 | 15.00 \$420.00 | 0.00 \$0.00 | 0.00 \$0.00 | \$420.00 |
| Project Street(s) | | | | | | | |
| Kottke Dr | | | | | | | |
| 1102 Kottke Dr 1102 Kottke Dr 0708-264-1058-5 | 1 | 0.00 \$0.00 | 0.00 \$0.00 | 10.00 \$280.00 | 0.00 \$0.00 | 0.00 \$0.00 | \$280.00 |
| 1205 Kottke Dr 1205 Kottke Dr 0708-263-0711-2 | 1 | 0.00 \$0.00 | 0.00 \$0.00 | 10.00 \$280.00 | 0.00 \$0.00 | 0.00 \$0.00 | \$280.00 |
| 701 Kottke Dr 701 Kottke Dr 0708-264-1291-1 | 1 | 0.00 \$0.00 | 0.00 \$0.00 | 40.00 \$10.17 | 0.00 \$0.00 | 0.00 \$0.00 | \$10.17 |
| 701 Kottke Dr 703 Kottke Dr 0708-264-1292-9 | 1 | 0.00 \$0.00 | 0.00 \$0.00 | 40.00 \$10.17 | 0.00 \$0.00 | 0.00 \$0.00 | \$10.17 |
| 701 Kottke Dr 7037 Watts Rd 0708-264-1305-0 | 1 | 0.00 \$0.00 | 0.00 \$0.00 | 40.00 \$10.17 | 0.00 \$0.00 | 0.00 \$0.00 | \$10.17 |
| 701 Kottke Dr 7039 Watts Rd 0708-264-1304-2 | 1 | 0.00 \$0.00 | 0.00 \$0.00 | 40.00 \$10.17 | 0.00 \$0.00 | 0.00 \$0.00 | \$10.17 |
| 701 Kottke Dr 7041 Watts Rd 0708-264-1303-4 | 1 | 0.00 \$0.00 | 0.00 \$0.00 | 40.00 \$8.41 | 0.00 \$0.00 | 0.00 \$0.00 | \$8.41 |
| 701 Kottke Dr 7043 Watts Rd 0708-264-1302-6 | 1 | 0.00 \$0.00 | 0.00 \$0.00 | 40.00 \$10.17 | 0.00 \$0.00 | 0.00 \$0.00 | \$10.17 |
| 701 Kottke Dr 7045 Watts Rd 0708-264-1301-8 | 1 | 0.00 \$0.00 | 0.00 \$0.00 | 40.00 \$10.17 | 0.00 \$0.00 | 0.00 \$0.00 | \$10.17 |

| <i>Site Address</i> Parcel Address Parcel Number | Aldermanic District | 7" Drive Apron \$5.50 per SF | 5" Sidewalk \$5.00 per SF | Curb Gutter \$28.00 per LF | Bituminous Drive \$25.00 per SY | New 7" Conc Driveway Apron \$4.60 per SF | Total Cost |
|--|--------------------------------|---|--------------------------------------|---------------------------------------|--|---|-----------------------|
| Project Street(s) | | | | | | | |
| Kottke Dr | | | | | | | |
| 701 Kottke Dr 7049 Watts Rd 0708-264-1307-6 | 1 | 0.00 \$0.00 | 0.00 \$0.00 | 40.00 \$10.17 | 0.00 \$0.00 | 0.00 \$0.00 | \$10.17 |
| 701 Kottke Dr 705 Kottke Dr 0708-264-1293-7 | 1 | 0.00 \$0.00 | 0.00 \$0.00 | 40.00 \$8.41 | 0.00 \$0.00 | 0.00 \$0.00 | \$8.41 |
| 701 Kottke Dr 7051 Watts Rd 0708-264-1308-4 | 1 | 0.00 \$0.00 | 0.00 \$0.00 | 40.00 \$8.41 | 0.00 \$0.00 | 0.00 \$0.00 | \$8.41 |
| 701 Kottke Dr 7053 Watts Rd 0708-264-1309-2 | 1 | 0.00 \$0.00 | 0.00 \$0.00 | 40.00 \$10.17 | 0.00 \$0.00 | 0.00 \$0.00 | \$10.17 |
| 701 Kottke Dr 7055 Watts Rd 0708-264-1310-9 | 1 | 0.00 \$0.00 | 0.00 \$0.00 | 40.00 \$10.17 | 0.00 \$0.00 | 0.00 \$0.00 | \$10.17 |
| 701 Kottke Dr 7057 Watts Rd 0708-264-1278-9 | 1 | 0.00 \$0.00 | 0.00 \$0.00 | 40.00 \$10.17 | 0.00 \$0.00 | 0.00 \$0.00 | \$10.17 |
| 701 Kottke Dr 7059 Watts Rd 0708-264-1277-1 | 1 | 0.00 \$0.00 | 0.00 \$0.00 | 40.00 \$10.17 | 0.00 \$0.00 | 0.00 \$0.00 | \$10.17 |
| 701 Kottke Dr 7061 Watts Rd 0708-264-1276-3 | 1 | 0.00 \$0.00 | 0.00 \$0.00 | 40.00 \$8.41 | 0.00 \$0.00 | 0.00 \$0.00 | \$8.41 |
| 701 Kottke Dr 7063 Watts Rd 0708-264-1275-5 | 1 | 0.00 \$0.00 | 0.00 \$0.00 | 40.00 \$8.41 | 0.00 \$0.00 | 0.00 \$0.00 | \$8.41 |
| 701 Kottke Dr 7065 Watts Rd 0708-264-1274-7 | 1 | 0.00 \$0.00 | 0.00 \$0.00 | 40.00 \$10.17 | 0.00 \$0.00 | 0.00 \$0.00 | \$10.17 |
| 701 Kottke Dr 7067 Watts Rd 0708-264-1273-9 | 1 | 0.00 \$0.00 | 0.00 \$0.00 | 40.00 \$10.17 | 0.00 \$0.00 | 0.00 \$0.00 | \$10.17 |
| 701 Kottke Dr 7069 Watts Rd 0708-264-1290-3 | 1 | 0.00 \$0.00 | 0.00 \$0.00 | 40.00 \$10.17 | 0.00 \$0.00 | 0.00 \$0.00 | \$10.17 |
| 701 Kottke Dr 707 Kottke Dr 0708-264-1294-5 | 1 | 0.00 \$0.00 | 0.00 \$0.00 | 40.00 \$8.41 | 0.00 \$0.00 | 0.00 \$0.00 | \$8.41 |
| 701 Kottke Dr 7071 Watts Rd 0708-264-1289-6 | 1 | 0.00 \$0.00 | 0.00 \$0.00 | 40.00 \$10.17 | 0.00 \$0.00 | 0.00 \$0.00 | \$10.17 |
| 701 Kottke Dr 7073 Watts Rd 0708-264-1288-8 | 1 | 0.00 \$0.00 | 0.00 \$0.00 | 40.00 \$8.41 | 0.00 \$0.00 | 0.00 \$0.00 | \$8.41 |
| 701 Kottke Dr 7075 Watts Rd 0708-264-1287-0 | 1 | 0.00 \$0.00 | 0.00 \$0.00 | 40.00 \$8.41 | 0.00 \$0.00 | 0.00 \$0.00 | \$8.41 |

| <i>Site Address</i> Parcel Address Parcel Number | Aldermanic District | 7" Drive Apron \$5.50 per SF | 5" Sidewalk \$5.00 per SF | Curb Gutter \$28.00 per LF | Bituminous Drive \$25.00 per SY | New 7" Conc Driveway Apron \$4.60 per SF | Total Cost |
|--|----------------------------|-------------------------------------|----------------------------------|-----------------------------------|--|---|-------------------|
| Project Street(s) | | | | | | | |
| Kottke Dr | | | | | | | |
| 701 Kottke Dr 7077 Watts Rd 0708-264-1286-2 | 1 | 0.00 | 0.00 | 40.00 | 0.00 | 0.00 | \$10.17 |
| 701 Kottke Dr 7079 Watts Rd 0708-264-1285-4 | 1 | 0.00 | 0.00 | 40.00 | 0.00 | 0.00 | \$10.17 |
| 701 Kottke Dr 7081 Watts Rd 0708-264-1316-7 | 1 | 0.00 | 0.00 | 40.00 | 0.00 | 0.00 | \$10.17 |
| 701 Kottke Dr 7083 Watts Rd 0708-264-1317-5 | 1 | 0.00 | 0.00 | 40.00 | 0.00 | 0.00 | \$10.17 |
| 701 Kottke Dr 7085 Watts Rd 0708-264-1318-3 | 1 | 0.00 | 0.00 | 40.00 | 0.00 | 0.00 | \$8.41 |
| 701 Kottke Dr 7087 Watts Rd 0708-264-1319-1 | 1 | 0.00 | 0.00 | 40.00 | 0.00 | 0.00 | \$10.17 |
| 701 Kottke Dr 7089 Watts Rd 0708-264-1320-8 | 1 | 0.00 | 0.00 | 40.00 | 0.00 | 0.00 | \$10.17 |
| 701 Kottke Dr 709 Kottke Dr 0708-264-1295-3 | 1 | 0.00 | 0.00 | 40.00 | 0.00 | 0.00 | \$10.17 |
| 701 Kottke Dr 7091 Watts Rd 0708-264-1315-9 | 1 | 0.00 | 0.00 | 40.00 | 0.00 | 0.00 | \$10.17 |
| 701 Kottke Dr 7093 Watts Rd 0708-264-1314-1 | 1 | 0.00 | 0.00 | 40.00 | 0.00 | 0.00 | \$10.17 |
| 701 Kottke Dr 7095 Watts Rd 0708-264-1313-3 | 1 | 0.00 | 0.00 | 40.00 | 0.00 | 0.00 | \$8.41 |
| 701 Kottke Dr 7097 Watts Rd 0708-264-1312-5 | 1 | 0.00 | 0.00 | 40.00 | 0.00 | 0.00 | \$10.17 |
| 701 Kottke Dr 7099 Watts Rd 0708-264-1311-7 | 1 | 0.00 | 0.00 | 40.00 | 0.00 | 0.00 | \$10.17 |
| 701 Kottke Dr 711 Kottke Dr 0708-264-1296-1 | 1 | 0.00 | 0.00 | 40.00 | 0.00 | 0.00 | \$10.17 |
| 701 Kottke Dr 713 Kottke Dr 0708-264-1279-7 | 1 | 0.00 | 0.00 | 40.00 | 0.00 | 0.00 | \$10.17 |
| 701 Kottke Dr 715 Kottke Dr 0708-264-1280-4 | 1 | 0.00 | 0.00 | 40.00 | 0.00 | 0.00 | \$10.17 |

| <i>Site Address</i> Parcel Address Parcel Number | Aldermanic District | 7" Drive Apron \$5.50 per SF | 5" Sidewalk \$5.00 per SF | Curb Gutter \$28.00 per LF | Bituminous Drive \$25.00 per SY | New 7" Conc Driveway Apron \$4.60 per SF | Total Cost |
|--|----------------------------|-------------------------------------|----------------------------------|-----------------------------------|--|---|-------------------|
| Project Street(s) | | | | | | | |
| Kottke Dr | | | | | | | |
| 701 Kottke Dr | 1 | 0.00 | 0.00 | 40.00 | 0.00 | 0.00 | |
| 717 Kottke Dr | | \$0.00 | \$0.00 | \$8.41 | \$0.00 | \$0.00 | \$8.41 |
| 0708-264-1281-2 | | | | | | | |
| 701 Kottke Dr | 1 | 0.00 | 0.00 | 40.00 | 0.00 | 0.00 | |
| 719 Kottke Dr | | \$0.00 | \$0.00 | \$8.41 | \$0.00 | \$0.00 | \$8.41 |
| 0708-264-1282-0 | | | | | | | |
| 701 Kottke Dr | 1 | 0.00 | 0.00 | 40.00 | 0.00 | 0.00 | |
| 721 Kottke Dr | | \$0.00 | \$0.00 | \$10.17 | \$0.00 | \$0.00 | \$10.17 |
| 0708-264-1283-8 | | | | | | | |
| 701 Kottke Dr | 1 | 0.00 | 0.00 | 40.00 | 0.00 | 0.00 | |
| 723 Kottke Dr | | \$0.00 | \$0.00 | \$10.17 | \$0.00 | \$0.00 | \$10.17 |
| 0708-264-1284-6 | | | | | | | |
| 701 Kottke Dr | 1 | 0.00 | 0.00 | 40.00 | 0.00 | 0.00 | |
| 725 Kottke Dr | | \$0.00 | \$0.00 | \$10.17 | \$0.00 | \$0.00 | \$10.17 |
| 0708-264-1252-3 | | | | | | | |
| 701 Kottke Dr | 1 | 0.00 | 0.00 | 40.00 | 0.00 | 0.00 | |
| 727 Kottke Dr | | \$0.00 | \$0.00 | \$10.17 | \$0.00 | \$0.00 | \$10.17 |
| 0708-264-1250-7 | | | | | | | |
| 701 Kottke Dr | 1 | 0.00 | 0.00 | 40.00 | 0.00 | 0.00 | |
| 729 Kottke Dr | | \$0.00 | \$0.00 | \$10.17 | \$0.00 | \$0.00 | \$10.17 |
| 0708-264-1248-2 | | | | | | | |
| 701 Kottke Dr | 1 | 0.00 | 0.00 | 40.00 | 0.00 | 0.00 | |
| 731 Kottke Dr | | \$0.00 | \$0.00 | \$10.17 | \$0.00 | \$0.00 | \$10.17 |
| 0708-264-1246-6 | | | | | | | |
| 701 Kottke Dr | 1 | 0.00 | 0.00 | 40.00 | 0.00 | 0.00 | |
| 733 Kottke Dr | | \$0.00 | \$0.00 | \$10.17 | \$0.00 | \$0.00 | \$10.17 |
| 0708-264-1245-8 | | | | | | | |
| 701 Kottke Dr | 1 | 0.00 | 0.00 | 40.00 | 0.00 | 0.00 | |
| 735 Kottke Dr | | \$0.00 | \$0.00 | \$10.17 | \$0.00 | \$0.00 | \$10.17 |
| 0708-264-1247-4 | | | | | | | |
| 701 Kottke Dr | 1 | 0.00 | 0.00 | 40.00 | 0.00 | 0.00 | |
| 737 Kottke Dr | | \$0.00 | \$0.00 | \$10.17 | \$0.00 | \$0.00 | \$10.17 |
| 0708-264-1249-0 | | | | | | | |
| 701 Kottke Dr | 1 | 0.00 | 0.00 | 40.00 | 0.00 | 0.00 | |
| 739 Kottke Dr | | \$0.00 | \$0.00 | \$10.17 | \$0.00 | \$0.00 | \$10.17 |
| 0708-264-1251-5 | | | | | | | |
| 701 Kottke Dr | 1 | 0.00 | 0.00 | 40.00 | 0.00 | 0.00 | |
| 741 Kottke Dr | | \$0.00 | \$0.00 | \$10.17 | \$0.00 | \$0.00 | \$10.17 |
| 0708-264-1268-0 | | | | | | | |
| 701 Kottke Dr | 1 | 0.00 | 0.00 | 40.00 | 0.00 | 0.00 | |
| 743 Kottke Dr | | \$0.00 | \$0.00 | \$10.17 | \$0.00 | \$0.00 | \$10.17 |
| 0708-264-1269-8 | | | | | | | |
| 701 Kottke Dr | 1 | 0.00 | 0.00 | 40.00 | 0.00 | 0.00 | |
| 745 Kottke Dr | | \$0.00 | \$0.00 | \$8.41 | \$0.00 | \$0.00 | \$8.41 |
| 0708-264-1270-5 | | | | | | | |
| 701 Kottke Dr | 1 | 0.00 | 0.00 | 40.00 | 0.00 | 0.00 | |
| 747 Kottke Dr | | \$0.00 | \$0.00 | \$10.17 | \$0.00 | \$0.00 | \$10.17 |
| 0708-264-1271-3 | | | | | | | |

| <i>Site Address</i> Parcel Address Parcel Number | Aldermanic District | 7" Drive Apron \$5.50 per SF | 5" Sidewalk \$5.00 per SF | Curb Gutter \$28.00 per LF | Bituminous Drive \$25.00 per SY | New 7" Conc Driveway Apron \$4.60 per SF | Total Cost |
|--|--------------------------------|---|--------------------------------------|---------------------------------------|--|---|-----------------------|
| Project Street(s) | | | | | | | |
| Kottke Dr | | | | | | | |
| 701 Kottke Dr 749 Kottke Dr 0708-264-1272-1 | 1 | 0.00 \$0.00 | 0.00 \$0.00 | 40.00 \$10.17 | 0.00 \$0.00 | 0.00 \$0.00 | \$10.17 |
| 701 Kottke Dr 751 Kottke Dr 0708-264-1258-1 | 1 | 0.00 \$0.00 | 0.00 \$0.00 | 40.00 \$10.17 | 0.00 \$0.00 | 0.00 \$0.00 | \$10.17 |
| 701 Kottke Dr 753 Kottke Dr 0708-264-1259-9 | 1 | 0.00 \$0.00 | 0.00 \$0.00 | 40.00 \$10.17 | 0.00 \$0.00 | 0.00 \$0.00 | \$10.17 |
| 701 Kottke Dr 755 Kottke Dr 0708-264-1260-6 | 1 | 0.00 \$0.00 | 0.00 \$0.00 | 40.00 \$8.41 | 0.00 \$0.00 | 0.00 \$0.00 | \$8.41 |
| 701 Kottke Dr 757 Kottke Dr 0708-264-1261-4 | 1 | 0.00 \$0.00 | 0.00 \$0.00 | 40.00 \$10.17 | 0.00 \$0.00 | 0.00 \$0.00 | \$10.17 |
| 701 Kottke Dr 759 Kottke Dr 0708-264-1262-2 | 1 | 0.00 \$0.00 | 0.00 \$0.00 | 40.00 \$10.17 | 0.00 \$0.00 | 0.00 \$0.00 | \$10.17 |
| 701 Kottke Dr 761 Kottke Dr 0708-264-1257-3 | 1 | 0.00 \$0.00 | 0.00 \$0.00 | 40.00 \$10.17 | 0.00 \$0.00 | 0.00 \$0.00 | \$10.17 |
| 701 Kottke Dr 763 Kottke Dr 0708-264-1256-5 | 1 | 0.00 \$0.00 | 0.00 \$0.00 | 40.00 \$10.17 | 0.00 \$0.00 | 0.00 \$0.00 | \$10.17 |
| 701 Kottke Dr 765 Kottke Dr 0708-264-1255-7 | 1 | 0.00 \$0.00 | 0.00 \$0.00 | 40.00 \$8.41 | 0.00 \$0.00 | 0.00 \$0.00 | \$8.41 |
| 701 Kottke Dr 767 Kottke Dr 0708-264-1254-9 | 1 | 0.00 \$0.00 | 0.00 \$0.00 | 40.00 \$10.17 | 0.00 \$0.00 | 0.00 \$0.00 | \$10.17 |
| 701 Kottke Dr 769 Kottke Dr 0708-264-1253-1 | 1 | 0.00 \$0.00 | 0.00 \$0.00 | 40.00 \$10.17 | 0.00 \$0.00 | 0.00 \$0.00 | \$10.17 |
| 701 Kottke Dr 771 Kottke Dr 0708-264-1267-2 | 1 | 0.00 \$0.00 | 0.00 \$0.00 | 40.00 \$10.17 | 0.00 \$0.00 | 0.00 \$0.00 | \$10.17 |
| 701 Kottke Dr 773 Kottke Dr 0708-264-1266-4 | 1 | 0.00 \$0.00 | 0.00 \$0.00 | 40.00 \$10.17 | 0.00 \$0.00 | 0.00 \$0.00 | \$10.17 |
| 701 Kottke Dr 775 Kottke Dr 0708-264-1265-6 | 1 | 0.00 \$0.00 | 0.00 \$0.00 | 40.00 \$8.41 | 0.00 \$0.00 | 0.00 \$0.00 | \$8.41 |
| 701 Kottke Dr 777 Kottke Dr 0708-264-1264-8 | 1 | 0.00 \$0.00 | 0.00 \$0.00 | 40.00 \$10.17 | 0.00 \$0.00 | 0.00 \$0.00 | \$10.17 |
| 701 Kottke Dr 779 Kottke Dr 0708-264-1263-0 | 1 | 0.00 \$0.00 | 0.00 \$0.00 | 40.00 \$10.17 | 0.00 \$0.00 | 0.00 \$0.00 | \$10.17 |

| <i>Site Address</i> Parcel Address Parcel Number | Aldermanic District | 7" Drive Apron \$5.50 per SF | 5" Sidewalk \$5.00 per SF | Curb .Gutter \$28.00 per LF | Bituminous Drive \$25.00 per SY | New 7" Conc Driveway Apron \$4.60 per SF | Total Cost |
|--|----------------------------|-------------------------------------|----------------------------------|------------------------------------|--|---|-------------------|
| Project Street(s) | | | | | | | |
| Kottke Dr | | | | | | | |
| 701 Kottke Dr 801 Kottke Dr 0708-264-1239-1 | 1 | 0.00 \$0.00 | 0.00 \$0.00 | 40.00 \$10.17 | 0.00 \$0.00 | 0.00 \$0.00 | \$10.17 |
| 701 Kottke Dr 803 Kottke Dr 0708-264-1240-8 | 1 | 0.00 \$0.00 | 0.00 \$0.00 | 40.00 \$10.17 | 0.00 \$0.00 | 0.00 \$0.00 | \$10.17 |
| 701 Kottke Dr 805 Kottke Dr 0708-264-1241-6 | 1 | 0.00 \$0.00 | 0.00 \$0.00 | 40.00 \$10.17 | 0.00 \$0.00 | 0.00 \$0.00 | \$10.17 |
| 701 Kottke Dr 807 Kottke Dr 0708-264-1242-4 | 1 | 0.00 \$0.00 | 0.00 \$0.00 | 40.00 \$8.41 | 0.00 \$0.00 | 0.00 \$0.00 | \$8.41 |
| 701 Kottke Dr 809 Kottke Dr 0708-264-1243-2 | 1 | 0.00 \$0.00 | 0.00 \$0.00 | 40.00 \$10.17 | 0.00 \$0.00 | 0.00 \$0.00 | \$10.17 |
| 701 Kottke Dr 811 Kottke Dr 0708-264-1244-0 | 1 | 0.00 \$0.00 | 0.00 \$0.00 | 40.00 \$10.17 | 0.00 \$0.00 | 0.00 \$0.00 | \$10.17 |
| 701 Kottke Dr 813 Kottke Dr 0708-264-1238-3 | 1 | 0.00 \$0.00 | 0.00 \$0.00 | 40.00 \$10.17 | 0.00 \$0.00 | 0.00 \$0.00 | \$10.17 |
| 701 Kottke Dr 815 Kottke Dr 0708-264-1237-5 | 1 | 0.00 \$0.00 | 0.00 \$0.00 | 40.00 \$10.17 | 0.00 \$0.00 | 0.00 \$0.00 | \$10.17 |
| 701 Kottke Dr 817 Kottke Dr 0708-264-1236-7 | 1 | 0.00 \$0.00 | 0.00 \$0.00 | 40.00 \$8.41 | 0.00 \$0.00 | 0.00 \$0.00 | \$8.41 |
| 701 Kottke Dr 819 Kottke Dr 0708-264-1235-9 | 1 | 0.00 \$0.00 | 0.00 \$0.00 | 40.00 \$8.41 | 0.00 \$0.00 | 0.00 \$0.00 | \$8.41 |
| 701 Kottke Dr 821 Kottke Dr 0708-264-1234-1 | 1 | 0.00 \$0.00 | 0.00 \$0.00 | 40.00 \$10.17 | 0.00 \$0.00 | 0.00 \$0.00 | \$10.17 |
| 701 Kottke Dr 823 Kottke Dr 0708-264-1233-3 | 1 | 0.00 \$0.00 | 0.00 \$0.00 | 40.00 \$10.17 | 0.00 \$0.00 | 0.00 \$0.00 | \$10.17 |
| 701 Kottke Dr 825 Kottke Dr 0708-264-1217-7 | 1 | 0.00 \$0.00 | 0.00 \$0.00 | 40.00 \$10.17 | 0.00 \$0.00 | 0.00 \$0.00 | \$10.17 |
| 701 Kottke Dr 827 Kottke Dr 0708-264-1216-9 | 1 | 0.00 \$0.00 | 0.00 \$0.00 | 40.00 \$10.17 | 0.00 \$0.00 | 0.00 \$0.00 | \$10.17 |
| 701 Kottke Dr 829 Kottke Dr 0708-264-1215-1 | 1 | 0.00 \$0.00 | 0.00 \$0.00 | 40.00 \$8.41 | 0.00 \$0.00 | 0.00 \$0.00 | \$8.41 |
| 701 Kottke Dr 831 Kottke Dr 0708-264-1214-3 | 1 | 0.00 \$0.00 | 0.00 \$0.00 | 40.00 \$10.17 | 0.00 \$0.00 | 0.00 \$0.00 | \$10.17 |

| <i>Site Address</i> Parcel Address Parcel Number | Aldermanic District | 7" Drive Apron \$5.50 per SF | 5" Sidewalk \$5.00 per SF | Curb Gutter \$28.00 per LF | Bituminous Drive \$25.00 per SY | New 7" Conc Driveway Apron \$4.60 per SF | Total Cost |
|--|----------------------------|-------------------------------------|----------------------------------|-----------------------------------|--|---|-------------------|
| Project Street(s) | | | | | | | |
| Kottke Dr | | | | | | | |
| 701 Kottke Dr 833 Kottke Dr 0708-264-1213-5 | 1 | 0.00 | 0.00 | 40.00 | 0.00 | 0.00 | \$10.17 |
| 701 Kottke Dr 835 Kottke Dr 0708-264-1218-5 | 1 | 0.00 | 0.00 | 40.00 | 0.00 | 0.00 | \$10.17 |
| 701 Kottke Dr 837 Kottke Dr 0708-264-1219-3 | 1 | 0.00 | 0.00 | 40.00 | 0.00 | 0.00 | \$10.17 |
| 701 Kottke Dr 839 Kottke Dr 0708-264-1220-0 | 1 | 0.00 | 0.00 | 40.00 | 0.00 | 0.00 | \$8.41 |
| 701 Kottke Dr 841 Kottke Dr 0708-264-1221-8 | 1 | 0.00 | 0.00 | 40.00 | 0.00 | 0.00 | \$10.17 |
| 701 Kottke Dr 843 Kottke Dr 0708-264-1222-6 | 1 | 0.00 | 0.00 | 40.00 | 0.00 | 0.00 | \$10.17 |
| 701 Kottke Dr 845 Kottke Dr 0708-264-1232-5 | 1 | 0.00 | 0.00 | 40.00 | 0.00 | 0.00 | \$10.17 |
| 701 Kottke Dr 847 Kottke Dr 0708-264-1230-9 | 1 | 0.00 | 0.00 | 40.00 | 0.00 | 0.00 | \$10.17 |
| 701 Kottke Dr 849 Kottke Dr 0708-264-1228-4 | 1 | 0.00 | 0.00 | 40.00 | 0.00 | 0.00 | \$8.41 |
| 701 Kottke Dr 851 Kottke Dr 0708-264-1226-8 | 1 | 0.00 | 0.00 | 40.00 | 0.00 | 0.00 | \$10.17 |
| 701 Kottke Dr 853 Kottke Dr 0708-264-1224-2 | 1 | 0.00 | 0.00 | 40.00 | 0.00 | 0.00 | \$10.17 |
| 701 Kottke Dr 855 Kottke Dr 0708-264-1223-4 | 1 | 0.00 | 0.00 | 40.00 | 0.00 | 0.00 | \$10.17 |
| 701 Kottke Dr 857 Kottke Dr 0708-264-1225-0 | 1 | 0.00 | 0.00 | 40.00 | 0.00 | 0.00 | \$10.17 |
| 701 Kottke Dr 859 Kottke Dr 0708-264-1227-6 | 1 | 0.00 | 0.00 | 40.00 | 0.00 | 0.00 | \$8.41 |
| 701 Kottke Dr 861 Kottke Dr 0708-264-1229-2 | 1 | 0.00 | 0.00 | 40.00 | 0.00 | 0.00 | \$10.17 |
| 701 Kottke Dr 863 Kottke Dr 0708-264-1231-7 | 1 | 0.00 | 0.00 | 40.00 | 0.00 | 0.00 | \$10.17 |

| <i>Site Address</i> Parcel Address Parcel Number | Aldermanic District | 7" Drive Apron \$5.50 per SF | 5" Sidewalk \$5.00 per SF | Curb Gutter \$28.00 per LF | Bituminous Drive \$25.00 per SY | New 7" Conc Driveway Apron \$4.60 per SF | Total Cost |
|--|--------------------------------|---|--------------------------------------|---------------------------------------|--|---|-----------------------|
| Project Street(s) | | | | | | | |
| Kottke Dr | | | | | | | |
| 701 Kottke Dr 865 Kottke Dr 0708-264-1201-0 | 1 | 0.00 \$0.00 | 0.00 \$0.00 | 40.00 \$10.17 | 0.00 \$0.00 | 0.00 \$0.00 | \$10.17 |
| 701 Kottke Dr 867 Kottke Dr 0708-264-1202-8 | 1 | 0.00 \$0.00 | 0.00 \$0.00 | 40.00 \$10.17 | 0.00 \$0.00 | 0.00 \$0.00 | \$10.17 |
| 701 Kottke Dr 869 Kottke Dr 0708-264-1203-6 | 1 | 0.00 \$0.00 | 0.00 \$0.00 | 40.00 \$8.41 | 0.00 \$0.00 | 0.00 \$0.00 | \$8.41 |
| 701 Kottke Dr 871 Kottke Dr 0708-264-1204-4 | 1 | 0.00 \$0.00 | 0.00 \$0.00 | 40.00 \$8.41 | 0.00 \$0.00 | 0.00 \$0.00 | \$8.41 |
| 701 Kottke Dr 873 Kottke Dr 0708-264-1205-2 | 1 | 0.00 \$0.00 | 0.00 \$0.00 | 40.00 \$10.17 | 0.00 \$0.00 | 0.00 \$0.00 | \$10.17 |
| 701 Kottke Dr 875 Kottke Dr 0708-264-1206-0 | 1 | 0.00 \$0.00 | 0.00 \$0.00 | 40.00 \$10.17 | 0.00 \$0.00 | 0.00 \$0.00 | \$10.17 |
| 701 Kottke Dr 877 Kottke Dr 0708-264-1207-8 | 1 | 0.00 \$0.00 | 0.00 \$0.00 | 40.00 \$10.17 | 0.00 \$0.00 | 0.00 \$0.00 | \$10.17 |
| 701 Kottke Dr 879 Kottke Dr 0708-264-1208-6 | 1 | 0.00 \$0.00 | 0.00 \$0.00 | 40.00 \$10.17 | 0.00 \$0.00 | 0.00 \$0.00 | \$10.17 |
| 701 Kottke Dr 881 Kottke Dr 0708-264-1209-4 | 1 | 0.00 \$0.00 | 0.00 \$0.00 | 40.00 \$8.41 | 0.00 \$0.00 | 0.00 \$0.00 | \$8.41 |
| 701 Kottke Dr 883 Kottke Dr 0708-264-1210-1 | 1 | 0.00 \$0.00 | 0.00 \$0.00 | 40.00 \$8.41 | 0.00 \$0.00 | 0.00 \$0.00 | \$8.41 |
| 701 Kottke Dr 885 Kottke Dr 0708-264-1211-9 | 1 | 0.00 \$0.00 | 0.00 \$0.00 | 40.00 \$10.17 | 0.00 \$0.00 | 0.00 \$0.00 | \$10.17 |
| 701 Kottke Dr 887 Kottke Dr 0708-264-1212-7 | 1 | 0.00 \$0.00 | 0.00 \$0.00 | 40.00 \$10.17 | 0.00 \$0.00 | 0.00 \$0.00 | \$10.17 |
| 7101 Watts Rd 13 Captains Ct - Unit: 1 0708-264-1811-7 | 1 | 0.00 \$0.00 | 0.00 \$0.00 | 155.00 \$18.66 | 0.00 \$0.00 | 0.00 \$0.00 | \$18.66 |
| 7101 Watts Rd 13 Captains Ct - Unit: 2 0708-264-1812-5 | 1 | 0.00 \$0.00 | 0.00 \$0.00 | 155.00 \$18.66 | 0.00 \$0.00 | 0.00 \$0.00 | \$18.66 |
| 7101 Watts Rd 13 Captains Ct - Unit: 3 0708-264-1813-3 | 1 | 0.00 \$0.00 | 0.00 \$0.00 | 155.00 \$18.66 | 0.00 \$0.00 | 0.00 \$0.00 | \$18.66 |
| 7101 Watts Rd 13 Captains Ct - Unit: 4 0708-264-1814-1 | 1 | 0.00 \$0.00 | 0.00 \$0.00 | 155.00 \$16.06 | 0.00 \$0.00 | 0.00 \$0.00 | \$16.06 |

| <i>Site Address</i> Parcel Address Parcel Number | Aldermanic District | 7" Drive Apron \$5.50 per SF | 5" Sidewalk \$5.00 per SF | Curb Gutter \$28.00 per LF | Bituminous Drive \$25.00 per SY | New 7" Conc Driveway Apron \$4.60 per SF | Total Cost |
|--|----------------------------|-------------------------------------|----------------------------------|-----------------------------------|--|---|-------------------|
|--|----------------------------|-------------------------------------|----------------------------------|-----------------------------------|--|---|-------------------|

Project Street(s)

Kottke Dr

| | | | | | | | |
|--|---|------|------|--------|------|------|----------------|
| 7101 Watts Rd 13 Captains Ct - Unit: 5 0708-264-1815-9 | 1 | 0.00 | 0.00 | 155.00 | 0.00 | 0.00 | \$18.66 |
| 7101 Watts Rd 13 Captains Ct - Unit: 6 0708-264-1816-7 | 1 | 0.00 | 0.00 | 155.00 | 0.00 | 0.00 | \$18.66 |
| 7101 Watts Rd 13 Captains Ct - Unit: 7 0708-264-1817-5 | 1 | 0.00 | 0.00 | 155.00 | 0.00 | 0.00 | \$18.66 |
| 7101 Watts Rd 13 Captains Ct - Unit: 8 0708-264-1818-3 | 1 | 0.00 | 0.00 | 155.00 | 0.00 | 0.00 | \$16.06 |
| 7101 Watts Rd 2 Captains Ct - Unit: 1 0708-264-1835-7 | 1 | 0.00 | 0.00 | 155.00 | 0.00 | 0.00 | \$16.06 |
| 7101 Watts Rd 2 Captains Ct - Unit: 2 0708-264-1836-5 | 1 | 0.00 | 0.00 | 155.00 | 0.00 | 0.00 | \$18.66 |
| 7101 Watts Rd 2 Captains Ct - Unit: 3 0708-264-1837-3 | 1 | 0.00 | 0.00 | 155.00 | 0.00 | 0.00 | \$18.66 |
| 7101 Watts Rd 2 Captains Ct - Unit: 4 0708-264-1838-1 | 1 | 0.00 | 0.00 | 155.00 | 0.00 | 0.00 | \$18.66 |
| 7101 Watts Rd 2 Captains Ct - Unit: 5 0708-264-1839-9 | 1 | 0.00 | 0.00 | 155.00 | 0.00 | 0.00 | \$16.06 |
| 7101 Watts Rd 2 Captains Ct - Unit: 6 0708-264-1840-6 | 1 | 0.00 | 0.00 | 155.00 | 0.00 | 0.00 | \$18.66 |
| 7101 Watts Rd 2 Captains Ct - Unit: 7 0708-264-1841-4 | 1 | 0.00 | 0.00 | 155.00 | 0.00 | 0.00 | \$18.66 |
| 7101 Watts Rd 2 Captains Ct - Unit: 8 0708-264-1842-2 | 1 | 0.00 | 0.00 | 155.00 | 0.00 | 0.00 | \$18.66 |
| 7101 Watts Rd 6 Captains Ct - Unit: 1 0708-264-1786-2 | 1 | 0.00 | 0.00 | 155.00 | 0.00 | 0.00 | \$18.66 |
| 7101 Watts Rd 6 Captains Ct - Unit: 2 0708-264-1787-0 | 1 | 0.00 | 0.00 | 155.00 | 0.00 | 0.00 | \$18.66 |
| 7101 Watts Rd 6 Captains Ct - Unit: 3 0708-264-1788-8 | 1 | 0.00 | 0.00 | 155.00 | 0.00 | 0.00 | \$18.66 |
| 7101 Watts Rd 6 Captains Ct - Unit: 4 0708-264-1789-6 | 1 | 0.00 | 0.00 | 155.00 | 0.00 | 0.00 | \$18.66 |

| <i>Site Address</i> Parcel Address Parcel Number | Aldermanic District | 7" Drive Apron \$5.50 per SF | 5" Sidewalk \$5.00 per SF | Curb Gutter \$28.00 per LF | Bituminous Drive \$25.00 per SY | New 7" Conc Driveway Apron \$4.60 per SF | Total Cost |
|---|--------------------------------|---|--------------------------------------|---------------------------------------|--|---|-----------------------|
| Project Street(s) | | | | | | | |
| Kottke Dr | | | | | | | |
| 7101 Watts Rd 6 Captains Ct - Unit: 5 0708-264-1790-3 | 1 | 0.00 | 0.00 | 155.00 | 0.00 | 0.00 | \$18.66 |
| 7101 Watts Rd 6 Captains Ct - Unit: 6 0708-264-1791-1 | 1 | 0.00 | 0.00 | 155.00 | 0.00 | 0.00 | \$19.96 |
| 7101 Watts Rd 6 Captains Ct - Unit: 7 0708-264-1792-9 | 1 | 0.00 | 0.00 | 155.00 | 0.00 | 0.00 | \$19.96 |
| 7101 Watts Rd 6 Captains Ct - Unit: 8 0708-264-1793-7 | 1 | 0.00 | 0.00 | 155.00 | 0.00 | 0.00 | \$18.66 |
| 7101 Watts Rd 701 Harbor House Dr - Unit: 1 0708-264-1819-1 | 1 | 0.00 | 0.00 | 155.00 | 0.00 | 0.00 | \$18.66 |
| 7101 Watts Rd 701 Harbor House Dr - Unit: 2 0708-264-1820-8 | 1 | 0.00 | 0.00 | 155.00 | 0.00 | 0.00 | \$18.66 |
| 7101 Watts Rd 701 Harbor House Dr - Unit: 3 0708-264-1821-6 | 1 | 0.00 | 0.00 | 155.00 | 0.00 | 0.00 | \$18.66 |
| 7101 Watts Rd 701 Harbor House Dr - Unit: 4 0708-264-1822-4 | 1 | 0.00 | 0.00 | 155.00 | 0.00 | 0.00 | \$16.06 |
| 7101 Watts Rd 701 Harbor House Dr - Unit: 5 0708-264-1823-2 | 1 | 0.00 | 0.00 | 155.00 | 0.00 | 0.00 | \$18.66 |
| 7101 Watts Rd 701 Harbor House Dr - Unit: 6 0708-264-1824-0 | 1 | 0.00 | 0.00 | 155.00 | 0.00 | 0.00 | \$18.66 |
| 7101 Watts Rd 701 Harbor House Dr - Unit: 7 0708-264-1825-8 | 1 | 0.00 | 0.00 | 155.00 | 0.00 | 0.00 | \$18.66 |
| 7101 Watts Rd 701 Harbor House Dr - Unit: 8 0708-264-1826-6 | 1 | 0.00 | 0.00 | 155.00 | 0.00 | 0.00 | \$16.06 |
| 7101 Watts Rd 705 Harbor House Dr - Unit: 1 0708-264-1827-4 | 1 | 0.00 | 0.00 | 155.00 | 0.00 | 0.00 | \$16.06 |
| 7101 Watts Rd 705 Harbor House Dr - Unit: 2 0708-264-1828-2 | 1 | 0.00 | 0.00 | 155.00 | 0.00 | 0.00 | \$18.66 |
| 7101 Watts Rd 705 Harbor House Dr - Unit: 3 0708-264-1829-0 | 1 | 0.00 | 0.00 | 155.00 | 0.00 | 0.00 | \$18.66 |
| 7101 Watts Rd 705 Harbor House Dr - Unit: 4 0708-264-1830-7 | 1 | 0.00 | 0.00 | 155.00 | 0.00 | 0.00 | \$18.66 |

| <i>Site Address</i> Parcel Address Parcel Number | Aldermanic District | 7" Drive Apron \$5.50 per SF | 5" Sidewalk \$5.00 per SF | Curb Gutter \$28.00 per LF | Bituminous Drive \$25.00 per SY | New 7" Conc Driveway Apron \$4.60 per SF | Total Cost |
|---|----------------------------|-------------------------------------|----------------------------------|-----------------------------------|--|---|-------------------|
| Project Street(s) | | | | | | | |
| Kottke Dr | | | | | | | |
| 7101 Watts Rd 705 Harbor House Dr - Unit: 5 0708-264-1831-5 | 1 | 0.00 | 0.00 | 155.00 | 0.00 | 0.00 | \$16.06 |
| 7101 Watts Rd 705 Harbor House Dr - Unit: 6 0708-264-1832-3 | 1 | 0.00 | 0.00 | 155.00 | 0.00 | 0.00 | \$18.66 |
| 7101 Watts Rd 705 Harbor House Dr - Unit: 7 0708-264-1833-1 | 1 | 0.00 | 0.00 | 155.00 | 0.00 | 0.00 | \$18.66 |
| 7101 Watts Rd 705 Harbor House Dr - Unit: 8 0708-264-1834-9 | 1 | 0.00 | 0.00 | 155.00 | 0.00 | 0.00 | \$18.66 |
| 7101 Watts Rd 7102 Flagship Dr - Unit: 1 0708-264-1762-2 | 1 | 0.00 | 0.00 | 155.00 | 0.00 | 0.00 | \$16.06 |
| 7101 Watts Rd 7102 Flagship Dr - Unit: 2 0708-264-1763-0 | 1 | 0.00 | 0.00 | 155.00 | 0.00 | 0.00 | \$18.66 |
| 7101 Watts Rd 7102 Flagship Dr - Unit: 3 0708-264-1764-8 | 1 | 0.00 | 0.00 | 155.00 | 0.00 | 0.00 | \$18.66 |
| 7101 Watts Rd 7102 Flagship Dr - Unit: 4 0708-264-1765-6 | 1 | 0.00 | 0.00 | 155.00 | 0.00 | 0.00 | \$18.66 |
| 7101 Watts Rd 7102 Flagship Dr - Unit: 5 0708-264-1766-4 | 1 | 0.00 | 0.00 | 155.00 | 0.00 | 0.00 | \$16.06 |
| 7101 Watts Rd 7102 Flagship Dr - Unit: 6 0708-264-1767-2 | 1 | 0.00 | 0.00 | 155.00 | 0.00 | 0.00 | \$18.66 |
| 7101 Watts Rd 7102 Flagship Dr - Unit: 7 0708-264-1768-0 | 1 | 0.00 | 0.00 | 155.00 | 0.00 | 0.00 | \$18.66 |
| 7101 Watts Rd 7102 Flagship Dr - Unit: 8 0708-264-1769-8 | 1 | 0.00 | 0.00 | 155.00 | 0.00 | 0.00 | \$18.66 |
| 7101 Watts Rd 7201 Flagship Dr - Unit: 1 0708-264-1601-2 | 1 | 0.00 | 0.00 | 155.00 | 0.00 | 0.00 | \$18.66 |
| 7101 Watts Rd 7201 Flagship Dr - Unit: 2 0708-264-1602-0 | 1 | 0.00 | 0.00 | 155.00 | 0.00 | 0.00 | \$18.66 |
| 7101 Watts Rd 7201 Flagship Dr - Unit: 3 0708-264-1603-8 | 1 | 0.00 | 0.00 | 155.00 | 0.00 | 0.00 | \$18.66 |
| 7101 Watts Rd 7201 Flagship Dr - Unit: 4 0708-264-1604-6 | 1 | 0.00 | 0.00 | 155.00 | 0.00 | 0.00 | \$18.66 |

| <i>Site Address</i> Parcel Address Parcel Number | Aldermanic District | 7" Drive Apron \$5.50 per SF | 5" Sidewalk \$5.00 per SF | Curb Gutter \$28.00 per LF | Bituminous Drive \$25.00 per SY | New 7" Conc Driveway Apron \$4.60 per SF | Total Cost |
|--|----------------------------|-------------------------------------|----------------------------------|-----------------------------------|--|---|-------------------|
| Project Street(s) | | | | | | | |
| Kottke Dr | | | | | | | |
| 7101 Watts Rd 7201 Flagship Dr - Unit: 5 0708-264-1605-4 | 1 | 0.00 | 0.00 | 155.00 | 0.00 | 0.00 | \$18.66 |
| 7101 Watts Rd 7201 Flagship Dr - Unit: 6 0708-264-1606-2 | 1 | 0.00 | 0.00 | 155.00 | 0.00 | 0.00 | \$18.66 |
| 7101 Watts Rd 7201 Flagship Dr - Unit: 7 0708-264-1607-0 | 1 | 0.00 | 0.00 | 155.00 | 0.00 | 0.00 | \$18.66 |
| 7101 Watts Rd 7201 Flagship Dr - Unit: 8 0708-264-1608-8 | 1 | 0.00 | 0.00 | 155.00 | 0.00 | 0.00 | \$16.06 |
| 7101 Watts Rd 7202 Flagship Dr - Unit: 1 0708-264-1649-2 | 1 | 0.00 | 0.00 | 155.00 | 0.00 | 0.00 | \$16.06 |
| 7101 Watts Rd 7202 Flagship Dr - Unit: 2 0708-264-1650-9 | 1 | 0.00 | 0.00 | 155.00 | 0.00 | 0.00 | \$18.66 |
| 7101 Watts Rd 7202 Flagship Dr - Unit: 3 0708-264-1651-7 | 1 | 0.00 | 0.00 | 155.00 | 0.00 | 0.00 | \$18.66 |
| 7101 Watts Rd 7202 Flagship Dr - Unit: 4 0708-264-1652-5 | 1 | 0.00 | 0.00 | 155.00 | 0.00 | 0.00 | \$18.66 |
| 7101 Watts Rd 7202 Flagship Dr - Unit: 5 0708-264-1653-3 | 1 | 0.00 | 0.00 | 155.00 | 0.00 | 0.00 | \$18.66 |
| 7101 Watts Rd 7202 Flagship Dr - Unit: 6 0708-264-1654-1 | 1 | 0.00 | 0.00 | 155.00 | 0.00 | 0.00 | \$19.96 |
| 7101 Watts Rd 7202 Flagship Dr - Unit: 7 0708-264-1655-9 | 1 | 0.00 | 0.00 | 155.00 | 0.00 | 0.00 | \$19.96 |
| 7101 Watts Rd 7202 Flagship Dr - Unit: 8 0708-264-1656-7 | 1 | 0.00 | 0.00 | 155.00 | 0.00 | 0.00 | \$18.66 |
| 7101 Watts Rd 7205 Flagship Dr - Unit: 1 0708-264-1609-6 | 1 | 0.00 | 0.00 | 155.00 | 0.00 | 0.00 | \$16.06 |
| 7101 Watts Rd 7205 Flagship Dr - Unit: 2 0708-264-1610-3 | 1 | 0.00 | 0.00 | 155.00 | 0.00 | 0.00 | \$18.66 |
| 7101 Watts Rd 7205 Flagship Dr - Unit: 3 0708-264-1611-1 | 1 | 0.00 | 0.00 | 155.00 | 0.00 | 0.00 | \$18.66 |
| 7101 Watts Rd 7205 Flagship Dr - Unit: 4 0708-264-1612-9 | 1 | 0.00 | 0.00 | 155.00 | 0.00 | 0.00 | \$18.66 |

| <i>Site Address</i> Parcel Address Parcel Number | Aldermanic District | 7" Drive Apron \$5.50 per SF | 5" Sidewalk \$5.00 per SF | Curb Gutter \$28.00 per LF | Bituminous Drive \$25.00 per SY | New 7" Conc Driveway Apron \$4.60 per SF | Total Cost |
|--|----------------------------|-------------------------------------|----------------------------------|-----------------------------------|--|---|-------------------|
| Project Street(s) | | | | | | | |
| Kottke Dr | | | | | | | |
| 7101 Watts Rd 7205 Flagship Dr - Unit: 5 0708-264-1613-7 | 1 | 0.00 | 0.00 | 155.00 | 0.00 | 0.00 | \$16.06 |
| 7101 Watts Rd 7205 Flagship Dr - Unit: 6 0708-264-1614-5 | 1 | 0.00 | 0.00 | 155.00 | 0.00 | 0.00 | \$18.66 |
| 7101 Watts Rd 7205 Flagship Dr - Unit: 7 0708-264-1615-3 | 1 | 0.00 | 0.00 | 155.00 | 0.00 | 0.00 | \$18.66 |
| 7101 Watts Rd 7205 Flagship Dr - Unit: 8 0708-264-1616-1 | 1 | 0.00 | 0.00 | 155.00 | 0.00 | 0.00 | \$18.66 |
| 7101 Watts Rd 7206 Flagship Dr - Unit: 1 0708-264-1689-8 | 1 | 0.00 | 0.00 | 155.00 | 0.00 | 0.00 | \$18.66 |
| 7101 Watts Rd 7206 Flagship Dr - Unit: 2 0708-264-1690-5 | 1 | 0.00 | 0.00 | 155.00 | 0.00 | 0.00 | \$18.66 |
| 7101 Watts Rd 7206 Flagship Dr - Unit: 3 0708-264-1691-3 | 1 | 0.00 | 0.00 | 155.00 | 0.00 | 0.00 | \$18.66 |
| 7101 Watts Rd 7206 Flagship Dr - Unit: 4 0708-264-1692-1 | 1 | 0.00 | 0.00 | 155.00 | 0.00 | 0.00 | \$18.66 |
| 7101 Watts Rd 7206 Flagship Dr - Unit: 5 0708-264-1693-9 | 1 | 0.00 | 0.00 | 155.00 | 0.00 | 0.00 | \$18.66 |
| 7101 Watts Rd 7206 Flagship Dr - Unit: 6 0708-264-1694-7 | 1 | 0.00 | 0.00 | 155.00 | 0.00 | 0.00 | \$19.96 |
| 7101 Watts Rd 7206 Flagship Dr - Unit: 7 0708-264-1695-5 | 1 | 0.00 | 0.00 | 155.00 | 0.00 | 0.00 | \$19.96 |
| 7101 Watts Rd 7206 Flagship Dr - Unit: 8 0708-264-1696-3 | 1 | 0.00 | 0.00 | 155.00 | 0.00 | 0.00 | \$18.66 |
| 7101 Watts Rd 7207 Flagship Dr - Unit: 1 0708-264-1617-9 | 1 | 0.00 | 0.00 | 155.00 | 0.00 | 0.00 | \$18.66 |
| 7101 Watts Rd 7207 Flagship Dr - Unit: 2 0708-264-1618-7 | 1 | 0.00 | 0.00 | 155.00 | 0.00 | 0.00 | \$18.66 |
| 7101 Watts Rd 7207 Flagship Dr - Unit: 3 0708-264-1619-5 | 1 | 0.00 | 0.00 | 155.00 | 0.00 | 0.00 | \$18.66 |
| 7101 Watts Rd 7207 Flagship Dr - Unit: 4 0708-264-1620-2 | 1 | 0.00 | 0.00 | 155.00 | 0.00 | 0.00 | \$16.06 |

| Site Address Parcel Address Parcel Number | Aldermanic District | 7" Drive Apron \$5.50 per SF | 5" Sidewalk \$5.00 per SF | Curb_Gutter \$28.00 per LF | Bituminous Drive \$25.00 per SY | New 7" Conc Driveway Apron \$4.60 per SF | Total Cost |
|---|------------------------|------------------------------------|------------------------------|-------------------------------|---------------------------------------|---|---------------|
| Project Street(s) | | | | | | | |
| Kottke Dr | | | | | | | |
| 7101 Watts Rd 7207 Flagship Dr - Unit: 5 0708-264-1621-0 | 1 | 0.00 | 0.00 | 155.00 | 0.00 | 0.00 | \$18.66 |
| 7101 Watts Rd 7207 Flagship Dr - Unit: 6 0708-264-1622-8 | 1 | 0.00 | 0.00 | 155.00 | 0.00 | 0.00 | \$18.66 |
| 7101 Watts Rd 7207 Flagship Dr - Unit: 7 0708-264-1623-6 | 1 | 0.00 | 0.00 | 155.00 | 0.00 | 0.00 | \$18.66 |
| 7101 Watts Rd 7207 Flagship Dr - Unit: 8 0708-264-1624-4 | 1 | 0.00 | 0.00 | 155.00 | 0.00 | 0.00 | \$16.06 |
| 7101 Watts Rd 7211 Flagship Dr - Unit: 1 0708-264-1625-2 | 1 | 0.00 | 0.00 | 155.00 | 0.00 | 0.00 | \$16.06 |
| 7101 Watts Rd 7211 Flagship Dr - Unit: 2 0708-264-1626-0 | 1 | 0.00 | 0.00 | 155.00 | 0.00 | 0.00 | \$18.66 |
| 7101 Watts Rd 7211 Flagship Dr - Unit: 3 0708-264-1627-8 | 1 | 0.00 | 0.00 | 155.00 | 0.00 | 0.00 | \$18.66 |
| 7101 Watts Rd 7211 Flagship Dr - Unit: 4 0708-264-1628-6 | 1 | 0.00 | 0.00 | 155.00 | 0.00 | 0.00 | \$18.66 |
| 7101 Watts Rd 7211 Flagship Dr - Unit: 5 0708-264-1629-4 | 1 | 0.00 | 0.00 | 155.00 | 0.00 | 0.00 | \$16.06 |
| 7101 Watts Rd 7211 Flagship Dr - Unit: 6 0708-264-1630-1 | 1 | 0.00 | 0.00 | 155.00 | 0.00 | 0.00 | \$18.66 |
| 7101 Watts Rd 7211 Flagship Dr - Unit: 7 0708-264-1631-9 | 1 | 0.00 | 0.00 | 155.00 | 0.00 | 0.00 | \$18.66 |
| 7101 Watts Rd 7211 Flagship Dr - Unit: 8 0708-264-1632-7 | 1 | 0.00 | 0.00 | 155.00 | 0.00 | 0.00 | \$18.66 |
| 7101 Watts Rd 801 Harbor House Dr - Unit: 1 0708-264-1794-5 | 1 | 0.00 | 0.00 | 155.00 | 0.00 | 0.00 | \$16.06 |
| 7101 Watts Rd 801 Harbor House Dr - Unit: 2 0708-264-1795-3 | 1 | 0.00 | 0.00 | 155.00 | 0.00 | 0.00 | \$18.66 |
| 7101 Watts Rd 801 Harbor House Dr - Unit: 3 0708-264-1796-1 | 1 | 0.00 | 0.00 | 155.00 | 0.00 | 0.00 | \$18.66 |
| 7101 Watts Rd 801 Harbor House Dr - Unit: 4 0708-264-1797-9 | 1 | 0.00 | 0.00 | 155.00 | 0.00 | 0.00 | \$18.66 |

| <i>Site Address</i> Parcel Address Parcel Number | Aldermanic District | 7" Drive Apron \$5.50 per SF | 5" Sidewalk \$5.00 per SF | Curb Gutter \$28.00 per LF | Bituminous Drive \$25.00 per SY | New 7" Conc Driveway Apron \$4.60 per SF | Total Cost |
|---|----------------------------|-------------------------------------|----------------------------------|-----------------------------------|--|---|-------------------|
| Project Street(s) | | | | | | | |
| Kottke Dr | | | | | | | |
| 7101 Watts Rd 801 Harbor House Dr - Unit: 5 0708-264-1798-7 | 1 | 0.00 | 0.00 | 155.00 | 0.00 | 0.00 | \$16.06 |
| 7101 Watts Rd 801 Harbor House Dr - Unit: 6 0708-264-1799-5 | 1 | 0.00 | 0.00 | 155.00 | 0.00 | 0.00 | \$18.66 |
| 7101 Watts Rd 801 Harbor House Dr - Unit: 7 0708-264-1801-8 | 1 | 0.00 | 0.00 | 155.00 | 0.00 | 0.00 | \$18.66 |
| 7101 Watts Rd 801 Harbor House Dr - Unit: 8 0708-264-1802-6 | 1 | 0.00 | 0.00 | 155.00 | 0.00 | 0.00 | \$18.66 |
| 7101 Watts Rd 802 Kottke Dr - Unit: 1 0708-264-1770-5 | 1 | 0.00 | 0.00 | 155.00 | 0.00 | 0.00 | \$16.06 |
| 7101 Watts Rd 802 Kottke Dr - Unit: 2 0708-264-1771-3 | 1 | 0.00 | 0.00 | 155.00 | 0.00 | 0.00 | \$18.66 |
| 7101 Watts Rd 802 Kottke Dr - Unit: 3 0708-264-1772-1 | 1 | 0.00 | 0.00 | 155.00 | 0.00 | 0.00 | \$18.66 |
| 7101 Watts Rd 802 Kottke Dr - Unit: 4 0708-264-1773-9 | 1 | 0.00 | 0.00 | 155.00 | 0.00 | 0.00 | \$18.66 |
| 7101 Watts Rd 802 Kottke Dr - Unit: 5 0708-264-1774-7 | 1 | 0.00 | 0.00 | 155.00 | 0.00 | 0.00 | \$16.06 |
| 7101 Watts Rd 802 Kottke Dr - Unit: 6 0708-264-1775-5 | 1 | 0.00 | 0.00 | 155.00 | 0.00 | 0.00 | \$18.66 |
| 7101 Watts Rd 802 Kottke Dr - Unit: 7 0708-264-1776-3 | 1 | 0.00 | 0.00 | 155.00 | 0.00 | 0.00 | \$18.66 |
| 7101 Watts Rd 802 Kottke Dr - Unit: 8 0708-264-1777-1 | 1 | 0.00 | 0.00 | 155.00 | 0.00 | 0.00 | \$18.66 |
| 7101 Watts Rd 805 Harbor House Dr - Unit: 1 0708-264-1730-9 | 1 | 0.00 | 0.00 | 155.00 | 0.00 | 0.00 | \$18.66 |
| 7101 Watts Rd 805 Harbor House Dr - Unit: 2 0708-264-1731-7 | 1 | 0.00 | 0.00 | 155.00 | 0.00 | 0.00 | \$18.66 |
| 7101 Watts Rd 805 Harbor House Dr - Unit: 3 0708-264-1732-5 | 1 | 0.00 | 0.00 | 155.00 | 0.00 | 0.00 | \$18.66 |
| 7101 Watts Rd 805 Harbor House Dr - Unit: 4 0708-264-1733-3 | 1 | 0.00 | 0.00 | 155.00 | 0.00 | 0.00 | \$16.06 |

| <i>Site Address</i> Parcel Address Parcel Number | Aldermanic District | 7" Drive Apron \$5.50 per SF | 5" Sidewalk \$5.00 per SF | Curb_Gutter \$28.00 per LF | Bituminous Drive \$25.00 per SY | New 7" Conc Driveway Apron \$4.60 per SF | Total Cost |
|---|----------------------------|-------------------------------------|----------------------------------|-----------------------------------|--|---|-------------------|
| Project Street(s) | | | | | | | |
| Kottke Dr | | | | | | | |
| 7101 Watts Rd 805 Harbor House Dr - Unit: 5 0708-264-1734-1 | 1 | 0.00 | 0.00 | 155.00 | 0.00 | 0.00 | \$18.66 |
| 7101 Watts Rd 805 Harbor House Dr - Unit: 6 0708-264-1735-9 | 1 | 0.00 | 0.00 | 155.00 | 0.00 | 0.00 | \$18.66 |
| 7101 Watts Rd 805 Harbor House Dr - Unit: 7 0708-264-1736-7 | 1 | 0.00 | 0.00 | 155.00 | 0.00 | 0.00 | \$18.66 |
| 7101 Watts Rd 805 Harbor House Dr - Unit: 8 0708-264-1737-5 | 1 | 0.00 | 0.00 | 155.00 | 0.00 | 0.00 | \$16.06 |
| 7101 Watts Rd 806 Kottke Dr - Unit: 1 0708-264-1778-9 | 1 | 0.00 | 0.00 | 155.00 | 0.00 | 0.00 | \$18.66 |
| 7101 Watts Rd 806 Kottke Dr - Unit: 2 0708-264-1779-7 | 1 | 0.00 | 0.00 | 155.00 | 0.00 | 0.00 | \$18.66 |
| 7101 Watts Rd 806 Kottke Dr - Unit: 3 0708-264-1780-4 | 1 | 0.00 | 0.00 | 155.00 | 0.00 | 0.00 | \$18.66 |
| 7101 Watts Rd 806 Kottke Dr - Unit: 4 0708-264-1781-2 | 1 | 0.00 | 0.00 | 155.00 | 0.00 | 0.00 | \$16.06 |
| 7101 Watts Rd 806 Kottke Dr - Unit: 5 0708-264-1782-0 | 1 | 0.00 | 0.00 | 155.00 | 0.00 | 0.00 | \$18.66 |
| 7101 Watts Rd 806 Kottke Dr - Unit: 6 0708-264-1783-8 | 1 | 0.00 | 0.00 | 155.00 | 0.00 | 0.00 | \$18.66 |
| 7101 Watts Rd 806 Kottke Dr - Unit: 7 0708-264-1784-6 | 1 | 0.00 | 0.00 | 155.00 | 0.00 | 0.00 | \$18.66 |
| 7101 Watts Rd 806 Kottke Dr - Unit: 8 0708-264-1785-4 | 1 | 0.00 | 0.00 | 155.00 | 0.00 | 0.00 | \$16.06 |
| 7101 Watts Rd 809 Harbor House Dr - Unit: 1 0708-264-1738-3 | 1 | 0.00 | 0.00 | 155.00 | 0.00 | 0.00 | \$16.06 |
| 7101 Watts Rd 809 Harbor House Dr - Unit: 2 0708-264-1739-1 | 1 | 0.00 | 0.00 | 155.00 | 0.00 | 0.00 | \$18.66 |
| 7101 Watts Rd 809 Harbor House Dr - Unit: 3 0708-264-1740-8 | 1 | 0.00 | 0.00 | 155.00 | 0.00 | 0.00 | \$18.66 |
| 7101 Watts Rd 809 Harbor House Dr - Unit: 4 0708-264-1741-6 | 1 | 0.00 | 0.00 | 155.00 | 0.00 | 0.00 | \$18.66 |

| <i>Site Address</i> Parcel Address Parcel Number | Aldermanic District | 7" Drive Apron \$5.50 per SF | 5" Sidewalk \$5.00 per SF | Curb Gutter \$28.00 per LF | Bituminous Drive \$25.00 per SY | New 7" Conc Driveway Apron \$4.60 per SF | Total Cost |
|---|--------------------------------|---|--------------------------------------|---------------------------------------|--|---|-----------------------|
| Project Street(s) | | | | | | | |
| Kottke Dr | | | | | | | |
| 7101 Watts Rd 809 Harbor House Dr - Unit: 5 0708-264-1742-4 | 1 | 0.00 | 0.00 | 155.00 | 0.00 | 0.00 | \$16.06 |
| 7101 Watts Rd 809 Harbor House Dr - Unit: 6 0708-264-1743-2 | 1 | 0.00 | 0.00 | 155.00 | 0.00 | 0.00 | \$18.66 |
| 7101 Watts Rd 809 Harbor House Dr - Unit: 7 0708-264-1744-0 | 1 | 0.00 | 0.00 | 155.00 | 0.00 | 0.00 | \$18.66 |
| 7101 Watts Rd 809 Harbor House Dr - Unit: 8 0708-264-1745-8 | 1 | 0.00 | 0.00 | 155.00 | 0.00 | 0.00 | \$18.66 |
| 7101 Watts Rd 9 Captains Ct - Unit: 1 0708-264-1803-4 | 1 | 0.00 | 0.00 | 155.00 | 0.00 | 0.00 | \$16.06 |
| 7101 Watts Rd 9 Captains Ct - Unit: 2 0708-264-1804-2 | 1 | 0.00 | 0.00 | 155.00 | 0.00 | 0.00 | \$18.66 |
| 7101 Watts Rd 9 Captains Ct - Unit: 3 0708-264-1805-0 | 1 | 0.00 | 0.00 | 155.00 | 0.00 | 0.00 | \$18.66 |
| 7101 Watts Rd 9 Captains Ct - Unit: 4 0708-264-1806-8 | 1 | 0.00 | 0.00 | 155.00 | 0.00 | 0.00 | \$18.66 |
| 7101 Watts Rd 9 Captains Ct - Unit: 5 0708-264-1807-6 | 1 | 0.00 | 0.00 | 155.00 | 0.00 | 0.00 | \$16.06 |
| 7101 Watts Rd 9 Captains Ct - Unit: 6 0708-264-1808-4 | 1 | 0.00 | 0.00 | 155.00 | 0.00 | 0.00 | \$18.66 |
| 7101 Watts Rd 9 Captains Ct - Unit: 7 0708-264-1809-2 | 1 | 0.00 | 0.00 | 155.00 | 0.00 | 0.00 | \$18.66 |
| 7101 Watts Rd 9 Captains Ct - Unit: 8 0708-264-1810-9 | 1 | 0.00 | 0.00 | 155.00 | 0.00 | 0.00 | \$18.66 |
| 7101 Watts Rd 901 Harbor House Dr - Unit: 1 0708-264-1673-1 | 1 | 0.00 | 0.00 | 155.00 | 0.00 | 0.00 | \$18.66 |
| 7101 Watts Rd 901 Harbor House Dr - Unit: 2 0708-264-1674-9 | 1 | 0.00 | 0.00 | 155.00 | 0.00 | 0.00 | \$18.66 |
| 7101 Watts Rd 901 Harbor House Dr - Unit: 3 0708-264-1675-7 | 1 | 0.00 | 0.00 | 155.00 | 0.00 | 0.00 | \$18.66 |
| 7101 Watts Rd 901 Harbor House Dr - Unit: 4 0708-264-1676-5 | 1 | 0.00 | 0.00 | 155.00 | 0.00 | 0.00 | \$16.06 |

| <i>Site Address</i> Parcel Address Parcel Number | Aldermanic District | 7" Drive Apron \$5.50 per SF | 5" Sidewalk \$5.00 per SF | Curb Gutter \$28.00 per LF | Bituminous Drive \$25.00 per SY | New 7" Conc Driveway Apron \$4.60 per SF | Total Cost |
|---|----------------------------|-------------------------------------|----------------------------------|-----------------------------------|--|---|-------------------|
| Project Street(s) | | | | | | | |
| Kottke Dr | | | | | | | |
| 7101 Watts Rd 901 Harbor House Dr - Unit: 5 0708-264-1677-3 | 1 | 0.00 | 0.00 | 155.00 | 0.00 | 0.00 | \$18.66 |
| 7101 Watts Rd 901 Harbor House Dr - Unit: 6 0708-264-1678-1 | 1 | 0.00 | 0.00 | 155.00 | 0.00 | 0.00 | \$18.66 |
| 7101 Watts Rd 901 Harbor House Dr - Unit: 7 0708-264-1679-9 | 1 | 0.00 | 0.00 | 155.00 | 0.00 | 0.00 | \$18.66 |
| 7101 Watts Rd 901 Harbor House Dr - Unit: 8 0708-264-1680-6 | 1 | 0.00 | 0.00 | 155.00 | 0.00 | 0.00 | \$16.06 |
| 7101 Watts Rd 902 Kottke Dr - Unit: 1 0708-264-1746-6 | 1 | 0.00 | 0.00 | 155.00 | 0.00 | 0.00 | \$16.06 |
| 7101 Watts Rd 902 Kottke Dr - Unit: 2 0708-264-1747-4 | 1 | 0.00 | 0.00 | 155.00 | 0.00 | 0.00 | \$18.66 |
| 7101 Watts Rd 902 Kottke Dr - Unit: 3 0708-264-1748-2 | 1 | 0.00 | 0.00 | 155.00 | 0.00 | 0.00 | \$18.66 |
| 7101 Watts Rd 902 Kottke Dr - Unit: 4 0708-264-1749-0 | 1 | 0.00 | 0.00 | 155.00 | 0.00 | 0.00 | \$18.66 |
| 7101 Watts Rd 902 Kottke Dr - Unit: 5 0708-264-1750-7 | 1 | 0.00 | 0.00 | 155.00 | 0.00 | 0.00 | \$16.06 |
| 7101 Watts Rd 902 Kottke Dr - Unit: 6 0708-264-1751-5 | 1 | 0.00 | 0.00 | 155.00 | 0.00 | 0.00 | \$18.66 |
| 7101 Watts Rd 902 Kottke Dr - Unit: 7 0708-264-1752-3 | 1 | 0.00 | 0.00 | 155.00 | 0.00 | 0.00 | \$18.66 |
| 7101 Watts Rd 902 Kottke Dr - Unit: 8 0708-264-1753-1 | 1 | 0.00 | 0.00 | 155.00 | 0.00 | 0.00 | \$18.66 |
| 7101 Watts Rd 905 Harbor House Dr - Unit: 1 0708-264-1681-4 | 1 | 0.00 | 0.00 | 155.00 | 0.00 | 0.00 | \$16.06 |
| 7101 Watts Rd 905 Harbor House Dr - Unit: 2 0708-264-1682-2 | 1 | 0.00 | 0.00 | 155.00 | 0.00 | 0.00 | \$18.66 |
| 7101 Watts Rd 905 Harbor House Dr - Unit: 3 0708-264-1683-0 | 1 | 0.00 | 0.00 | 155.00 | 0.00 | 0.00 | \$18.66 |
| 7101 Watts Rd 905 Harbor House Dr - Unit: 4 0708-264-1684-8 | 1 | 0.00 | 0.00 | 155.00 | 0.00 | 0.00 | \$18.66 |

| <i>Site Address</i> Parcel Address Parcel Number | Aldermanic District | 7" Drive Apron \$5.50 per SF | 5" Sidewalk \$5.00 per SF | Curb Gutter \$28.00 per LF | Bituminous Drive \$25.00 per SY | New 7" Conc Driveway Apron \$4.60 per SF | Total Cost |
|---|----------------------------|-------------------------------------|----------------------------------|-----------------------------------|--|---|-------------------|
| Project Street(s) | | | | | | | |
| Kottke Dr | | | | | | | |
| 7101 Watts Rd 905 Harbor House Dr - Unit: 5 0708-264-1685-6 | 1 | 0.00 | 0.00 | 155.00 | 0.00 | 0.00 | \$16.06 |
| 7101 Watts Rd 905 Harbor House Dr - Unit: 6 0708-264-1686-4 | 1 | 0.00 | 0.00 | 155.00 | 0.00 | 0.00 | \$18.66 |
| 7101 Watts Rd 905 Harbor House Dr - Unit: 7 0708-264-1687-2 | 1 | 0.00 | 0.00 | 155.00 | 0.00 | 0.00 | \$18.66 |
| 7101 Watts Rd 905 Harbor House Dr - Unit: 8 0708-264-1688-0 | 1 | 0.00 | 0.00 | 155.00 | 0.00 | 0.00 | \$18.66 |
| 7101 Watts Rd 906 Kottke Dr - Unit: 1 0708-264-1754-9 | 1 | 0.00 | 0.00 | 155.00 | 0.00 | 0.00 | \$18.66 |
| 7101 Watts Rd 906 Kottke Dr - Unit: 2 0708-264-1755-7 | 1 | 0.00 | 0.00 | 155.00 | 0.00 | 0.00 | \$18.66 |
| 7101 Watts Rd 906 Kottke Dr - Unit: 3 0708-264-1756-5 | 1 | 0.00 | 0.00 | 155.00 | 0.00 | 0.00 | \$18.66 |
| 7101 Watts Rd 906 Kottke Dr - Unit: 4 0708-264-1757-3 | 1 | 0.00 | 0.00 | 155.00 | 0.00 | 0.00 | \$16.06 |
| 7101 Watts Rd 906 Kottke Dr - Unit: 5 0708-264-1758-1 | 1 | 0.00 | 0.00 | 155.00 | 0.00 | 0.00 | \$18.66 |
| 7101 Watts Rd 906 Kottke Dr - Unit: 6 0708-264-1759-9 | 1 | 0.00 | 0.00 | 155.00 | 0.00 | 0.00 | \$18.66 |
| 7101 Watts Rd 906 Kottke Dr - Unit: 7 0708-264-1760-6 | 1 | 0.00 | 0.00 | 155.00 | 0.00 | 0.00 | \$18.66 |
| 7101 Watts Rd 906 Kottke Dr - Unit: 8 0708-264-1761-4 | 1 | 0.00 | 0.00 | 155.00 | 0.00 | 0.00 | \$16.06 |
| 7101 Watts Rd 909 Harbor House Dr - Unit: 1 0708-264-1697-1 | 1 | 0.00 | 0.00 | 155.00 | 0.00 | 0.00 | \$18.66 |
| 7101 Watts Rd 909 Harbor House Dr - Unit: 2 0708-264-1698-9 | 1 | 0.00 | 0.00 | 155.00 | 0.00 | 0.00 | \$18.66 |
| 7101 Watts Rd 909 Harbor House Dr - Unit: 3 0708-264-1699-7 | 1 | 0.00 | 0.00 | 155.00 | 0.00 | 0.00 | \$18.66 |
| 7101 Watts Rd 909 Harbor House Dr - Unit: 4 0708-264-1701-0 | 1 | 0.00 | 0.00 | 155.00 | 0.00 | 0.00 | \$16.06 |

| <i>Site Address</i> Parcel Address Parcel Number | Aldermanic District | 7" Drive Apron \$5.50 per SF | 5" Sidewalk \$5.00 per SF | Curb Gutter \$28.00 per LF | Bituminous Drive \$25.00 per SY | New 7" Conc Driveway Apron \$4.60 per SF | Total Cost |
|---|----------------------------|-------------------------------------|----------------------------------|-----------------------------------|--|---|-------------------|
| Project Street(s) | | | | | | | |
| Kottke Dr | | | | | | | |
| 7101 Watts Rd 909 Harbor House Dr - Unit: 5 0708-264-1702-8 | 1 | 0.00 | 0.00 | 155.00 | 0.00 | 0.00 | \$18.66 |
| 7101 Watts Rd 909 Harbor House Dr - Unit: 6 0708-264-1703-6 | 1 | 0.00 | 0.00 | 155.00 | 0.00 | 0.00 | \$18.66 |
| 7101 Watts Rd 909 Harbor House Dr - Unit: 7 0708-264-1704-4 | 1 | 0.00 | 0.00 | 155.00 | 0.00 | 0.00 | \$18.66 |
| 7101 Watts Rd 909 Harbor House Dr - Unit: 8 0708-264-1705-2 | 1 | 0.00 | 0.00 | 155.00 | 0.00 | 0.00 | \$16.06 |
| 7101 Watts Rd 913 Harbor House Dr - Unit: 1 0708-264-1706-0 | 1 | 0.00 | 0.00 | 155.00 | 0.00 | 0.00 | \$16.06 |
| 7101 Watts Rd 913 Harbor House Dr - Unit: 2 0708-264-1707-8 | 1 | 0.00 | 0.00 | 155.00 | 0.00 | 0.00 | \$18.66 |
| 7101 Watts Rd 913 Harbor House Dr - Unit: 3 0708-264-1708-6 | 1 | 0.00 | 0.00 | 155.00 | 0.00 | 0.00 | \$18.66 |
| 7101 Watts Rd 913 Harbor House Dr - Unit: 4 0708-264-1709-4 | 1 | 0.00 | 0.00 | 155.00 | 0.00 | 0.00 | \$18.66 |
| 7101 Watts Rd 913 Harbor House Dr - Unit: 5 0708-264-1710-1 | 1 | 0.00 | 0.00 | 155.00 | 0.00 | 0.00 | \$16.06 |
| 7101 Watts Rd 913 Harbor House Dr - Unit: 6 0708-264-1711-9 | 1 | 0.00 | 0.00 | 155.00 | 0.00 | 0.00 | \$18.66 |
| 7101 Watts Rd 913 Harbor House Dr - Unit: 7 0708-264-1712-7 | 1 | 0.00 | 0.00 | 155.00 | 0.00 | 0.00 | \$18.66 |
| 7101 Watts Rd 913 Harbor House Dr - Unit: 8 0708-264-1713-5 | 1 | 0.00 | 0.00 | 155.00 | 0.00 | 0.00 | \$18.66 |
| 7101 Watts Rd 914 Harbor House Dr - Unit: 1 0708-264-1633-5 | 1 | 0.00 | 0.00 | 155.00 | 0.00 | 0.00 | \$16.06 |
| 7101 Watts Rd 914 Harbor House Dr - Unit: 2 0708-264-1634-3 | 1 | 0.00 | 0.00 | 155.00 | 0.00 | 0.00 | \$18.66 |
| 7101 Watts Rd 914 Harbor House Dr - Unit: 3 0708-264-1635-1 | 1 | 0.00 | 0.00 | 155.00 | 0.00 | 0.00 | \$18.66 |
| 7101 Watts Rd 914 Harbor House Dr - Unit: 4 0708-264-1636-9 | 1 | 0.00 | 0.00 | 155.00 | 0.00 | 0.00 | \$18.66 |

| <i>Site Address</i> Parcel Address Parcel Number | Aldermanic District | 7" Drive Apron \$5.50 per SF | 5" Sidewalk \$5.00 per SF | Curb Gutter \$28.00 per LF | Bituminous Drive \$25.00 per SY | New 7" Conc Driveway Apron \$4.60 per SF | Total Cost |
|---|----------------------------|-------------------------------------|----------------------------------|-----------------------------------|--|---|-------------------|
| Project Street(s) | | | | | | | |
| Kottke Dr | | | | | | | |
| 7101 Watts Rd 914 Harbor House Dr - Unit: 5 0708-264-1637-7 | 1 | 0.00 | 0.00 | 155.00 | 0.00 | 0.00 | \$16.06 |
| 7101 Watts Rd 914 Harbor House Dr - Unit: 6 0708-264-1638-5 | 1 | 0.00 | 0.00 | 155.00 | 0.00 | 0.00 | \$18.66 |
| 7101 Watts Rd 914 Harbor House Dr - Unit: 7 0708-264-1639-3 | 1 | 0.00 | 0.00 | 155.00 | 0.00 | 0.00 | \$18.66 |
| 7101 Watts Rd 914 Harbor House Dr - Unit: 8 0708-264-1640-0 | 1 | 0.00 | 0.00 | 155.00 | 0.00 | 0.00 | \$18.66 |
| 7101 Watts Rd 917 Harbor House Dr - Unit: 1 0708-264-1714-3 | 1 | 0.00 | 0.00 | 155.00 | 0.00 | 0.00 | \$18.66 |
| 7101 Watts Rd 917 Harbor House Dr - Unit: 2 0708-264-1715-1 | 1 | 0.00 | 0.00 | 155.00 | 0.00 | 0.00 | \$18.66 |
| 7101 Watts Rd 917 Harbor House Dr - Unit: 3 0708-264-1716-9 | 1 | 0.00 | 0.00 | 155.00 | 0.00 | 0.00 | \$18.66 |
| 7101 Watts Rd 917 Harbor House Dr - Unit: 4 0708-264-1717-7 | 1 | 0.00 | 0.00 | 155.00 | 0.00 | 0.00 | \$16.06 |
| 7101 Watts Rd 917 Harbor House Dr - Unit: 5 0708-264-1718-5 | 1 | 0.00 | 0.00 | 155.00 | 0.00 | 0.00 | \$18.66 |
| 7101 Watts Rd 917 Harbor House Dr - Unit: 6 0708-264-1719-3 | 1 | 0.00 | 0.00 | 155.00 | 0.00 | 0.00 | \$18.66 |
| 7101 Watts Rd 917 Harbor House Dr - Unit: 7 0708-264-1720-0 | 1 | 0.00 | 0.00 | 155.00 | 0.00 | 0.00 | \$18.66 |
| 7101 Watts Rd 917 Harbor House Dr - Unit: 8 0708-264-1721-8 | 1 | 0.00 | 0.00 | 155.00 | 0.00 | 0.00 | \$16.06 |
| 7101 Watts Rd 918 Harbor House Dr - Unit: 1 0708-264-1641-8 | 1 | 0.00 | 0.00 | 155.00 | 0.00 | 0.00 | \$18.66 |
| 7101 Watts Rd 918 Harbor House Dr - Unit: 2 0708-264-1642-6 | 1 | 0.00 | 0.00 | 155.00 | 0.00 | 0.00 | \$18.66 |
| 7101 Watts Rd 918 Harbor House Dr - Unit: 3 0708-264-1643-4 | 1 | 0.00 | 0.00 | 155.00 | 0.00 | 0.00 | \$18.66 |
| 7101 Watts Rd 918 Harbor House Dr - Unit: 4 0708-264-1644-2 | 1 | 0.00 | 0.00 | 155.00 | 0.00 | 0.00 | \$16.06 |

| <i>Site Address</i> Parcel Address Parcel Number | Aldermanic District | 7" Drive Apron \$5.50 per SF | 5" Sidewalk \$5.00 per SF | Curb Gutter \$28.00 per LF | Bituminous Drive \$25.00 per SY | New 7" Conc Driveway Apron \$4.60 per SF | Total Cost |
|---|----------------------------|-------------------------------------|----------------------------------|-----------------------------------|--|---|-------------------|
| Project Street(s) | | | | | | | |
| Kottke Dr | | | | | | | |
| 7101 Watts Rd 918 Harbor House Dr - Unit: 5 0708-264-1645-0 | 1 | 0.00 | 0.00 | 155.00 | 0.00 | 0.00 | \$18.66 |
| 7101 Watts Rd 918 Harbor House Dr - Unit: 6 0708-264-1646-8 | 1 | 0.00 | 0.00 | 155.00 | 0.00 | 0.00 | \$18.66 |
| 7101 Watts Rd 918 Harbor House Dr - Unit: 7 0708-264-1647-6 | 1 | 0.00 | 0.00 | 155.00 | 0.00 | 0.00 | \$18.66 |
| 7101 Watts Rd 918 Harbor House Dr - Unit: 8 0708-264-1648-4 | 1 | 0.00 | 0.00 | 155.00 | 0.00 | 0.00 | \$16.06 |
| 7101 Watts Rd 921 Harbor House Dr - Unit: 1 0708-264-1722-6 | 1 | 0.00 | 0.00 | 155.00 | 0.00 | 0.00 | \$16.06 |
| 7101 Watts Rd 921 Harbor House Dr - Unit: 2 0708-264-1723-4 | 1 | 0.00 | 0.00 | 155.00 | 0.00 | 0.00 | \$18.66 |
| 7101 Watts Rd 921 Harbor House Dr - Unit: 3 0708-264-1724-2 | 1 | 0.00 | 0.00 | 155.00 | 0.00 | 0.00 | \$18.66 |
| 7101 Watts Rd 921 Harbor House Dr - Unit: 4 0708-264-1725-0 | 1 | 0.00 | 0.00 | 155.00 | 0.00 | 0.00 | \$18.66 |
| 7101 Watts Rd 921 Harbor House Dr - Unit: 5 0708-264-1726-8 | 1 | 0.00 | 0.00 | 155.00 | 0.00 | 0.00 | \$16.06 |
| 7101 Watts Rd 921 Harbor House Dr - Unit: 6 0708-264-1727-6 | 1 | 0.00 | 0.00 | 155.00 | 0.00 | 0.00 | \$18.66 |
| 7101 Watts Rd 921 Harbor House Dr - Unit: 7 0708-264-1728-4 | 1 | 0.00 | 0.00 | 155.00 | 0.00 | 0.00 | \$18.66 |
| 7101 Watts Rd 921 Harbor House Dr - Unit: 8 0708-264-1729-2 | 1 | 0.00 | 0.00 | 155.00 | 0.00 | 0.00 | \$18.66 |
| 7101 Watts Rd 922 Harbor House Dr - Unit: 1 0708-264-1657-5 | 1 | 0.00 | 0.00 | 155.00 | 0.00 | 0.00 | \$16.06 |
| 7101 Watts Rd 922 Harbor House Dr - Unit: 2 0708-264-1658-3 | 1 | 0.00 | 0.00 | 155.00 | 0.00 | 0.00 | \$18.66 |
| 7101 Watts Rd 922 Harbor House Dr - Unit: 3 0708-264-1659-1 | 1 | 0.00 | 0.00 | 155.00 | 0.00 | 0.00 | \$18.66 |
| 7101 Watts Rd 922 Harbor House Dr - Unit: 4 0708-264-1660-8 | 1 | 0.00 | 0.00 | 155.00 | 0.00 | 0.00 | \$18.66 |

| <i>Site Address</i> Parcel Address Parcel Number | Aldermanic District | 7" Drive Apron \$5.50 per SF | 5" Sidewalk \$5.00 per SF | Curb Gutter \$28.00 per LF | Bituminous Drive \$25.00 per SY | New 7" Conc Driveway Apron \$4.60 per SF | Total Cost |
|--|----------------------------|-------------------------------------|----------------------------------|-----------------------------------|--|---|-------------------|
|--|----------------------------|-------------------------------------|----------------------------------|-----------------------------------|--|---|-------------------|

Project Street(s)

Kottke Dr

| | | | | | | | |
|---|---|------|------|--------|------|------|-----------------|
| 7101 Watts Rd 922 Harbor House Dr - Unit: 5 0708-264-1661-6 | 1 | 0.00 | 0.00 | 155.00 | 0.00 | 0.00 | \$16.06 |
| 7101 Watts Rd 922 Harbor House Dr - Unit: 6 0708-264-1662-4 | 1 | 0.00 | 0.00 | 155.00 | 0.00 | 0.00 | \$18.66 |
| 7101 Watts Rd 922 Harbor House Dr - Unit: 7 0708-264-1663-2 | 1 | 0.00 | 0.00 | 155.00 | 0.00 | 0.00 | \$18.66 |
| 7101 Watts Rd 922 Harbor House Dr - Unit: 8 0708-264-1664-0 | 1 | 0.00 | 0.00 | 155.00 | 0.00 | 0.00 | \$18.66 |
| 7101 Watts Rd 926 Harbor House Dr - Unit: 1 0708-264-1665-8 | 1 | 0.00 | 0.00 | 155.00 | 0.00 | 0.00 | \$18.66 |
| 7101 Watts Rd 926 Harbor House Dr - Unit: 2 0708-264-1666-6 | 1 | 0.00 | 0.00 | 155.00 | 0.00 | 0.00 | \$18.66 |
| 7101 Watts Rd 926 Harbor House Dr - Unit: 3 0708-264-1667-4 | 1 | 0.00 | 0.00 | 155.00 | 0.00 | 0.00 | \$18.66 |
| 7101 Watts Rd 926 Harbor House Dr - Unit: 4 0708-264-1668-2 | 1 | 0.00 | 0.00 | 155.00 | 0.00 | 0.00 | \$16.06 |
| 7101 Watts Rd 926 Harbor House Dr - Unit: 5 0708-264-1669-0 | 1 | 0.00 | 0.00 | 155.00 | 0.00 | 0.00 | \$18.66 |
| 7101 Watts Rd 926 Harbor House Dr - Unit: 6 0708-264-1670-7 | 1 | 0.00 | 0.00 | 155.00 | 0.00 | 0.00 | \$18.66 |
| 7101 Watts Rd 926 Harbor House Dr - Unit: 7 0708-264-1671-5 | 1 | 0.00 | 0.00 | 155.00 | 0.00 | 0.00 | \$18.66 |
| 7101 Watts Rd 926 Harbor House Dr - Unit: 8 0708-264-1672-3 | 1 | 0.00 | 0.00 | 155.00 | 0.00 | 0.00 | \$16.06 |
| 7449 W Valley Ridge Dr 7449 W Valley Ridge Dr 0708-264-0503-1 | 1 | 0.00 | 0.00 | 10.00 | 0.00 | 0.00 | \$280.00 |
| 7573 W Village Crest Dr 7573 W Village Crest Dr 0708-264-0402-5 | 1 | 0.00 | 0.00 | 15.00 | 0.00 | 0.00 | \$420.00 |

Project Street(s)

Lomax Ln

| | | | | | | | |
|---|---|------|------|-------|------|------|-----------------|
| 6222 Lomax Ln 6222 Lomax Ln 0708-364-0325-7 | 1 | 0.00 | 0.00 | 25.00 | 0.00 | 0.00 | \$700.00 |
|---|---|------|------|-------|------|------|-----------------|

| <i>Site Address</i> Parcel Address Parcel Number | Aldermanic District | 7" Drive Apron \$5.50 per SF | 5" Sidewalk \$5.00 per SF | Curb Gutter \$28.00 per LF | Bituminous Drive \$25.00 per SY | New 7" Conc Driveway Apron \$4.60 per SF | Total Cost |
|--|----------------------------|-------------------------------------|----------------------------------|-----------------------------------|--|---|-------------------|
| Project Street(s) | | | | | | | |
| Lomax Ln | | | | | | | |
| 6233 Lomax Ln | 1 | 75.00 | 0.00 | 15.00 | 0.00 | 0.00 | |
| 6233 Lomax Ln 0708-364-0402-3 | | \$412.50 | \$0.00 | \$420.00 | \$0.00 | \$0.00 | \$832.50 |
| Project Street(s) | | | | | | | |
| Piping Rock Rd | | | | | | | |
| 1102 Frisch Rd | 1 | 0.00 | 0.00 | 22.00 | 0.00 | 0.00 | |
| 1102 Frisch Rd 0708-361-1725-4 | | \$0.00 | \$0.00 | \$616.00 | \$0.00 | \$0.00 | \$616.00 |
| 1114 Brookwood Rd | 1 | 0.00 | 0.00 | 15.00 | 0.00 | 0.00 | |
| 1114 Brookwood Rd 0708-361-1014-1 | | \$0.00 | \$0.00 | \$420.00 | \$0.00 | \$0.00 | \$420.00 |
| 1126 Hathaway Dr | 1 | 0.00 | 0.00 | 15.00 | 0.00 | 0.00 | |
| 1126 Hathaway Dr 0708-361-0712-2 | | \$0.00 | \$0.00 | \$420.00 | \$0.00 | \$0.00 | \$420.00 |
| 1202 Manhasset Pl | 1 | 0.00 | 0.00 | 16.00 | 0.00 | 0.00 | |
| 1202 Manhasset Pl 0709-312-1003-6 | | \$0.00 | \$0.00 | \$448.00 | \$0.00 | \$0.00 | \$448.00 |
| 1205 Salisbury Pl | 1 | 0.00 | 0.00 | 35.00 | 7.00 | 0.00 | |
| 1205 Salisbury Pl 0708-361-1410-1 | | \$0.00 | \$0.00 | \$980.00 | \$175.00 | \$0.00 | \$1,155.00 |
| 1206 Salisbury Pl | 1 | 0.00 | 0.00 | 33.00 | 5.00 | 0.00 | |
| 1206 Salisbury Pl 0708-361-1415-1 | | \$0.00 | \$0.00 | \$924.00 | \$125.00 | \$0.00 | \$1,049.00 |
| 1209 Salisbury Pl | 1 | 0.00 | 0.00 | 16.00 | 0.00 | 0.00 | |
| 1209 Salisbury Pl 0708-361-1411-9 | | \$0.00 | \$0.00 | \$448.00 | \$0.00 | \$0.00 | \$448.00 |
| 1210 Salisbury Pl | 1 | 0.00 | 0.00 | 6.00 | 0.00 | 0.00 | |
| 1210 Salisbury Pl 0708-361-1414-3 | | \$0.00 | \$0.00 | \$168.00 | \$0.00 | \$0.00 | \$168.00 |
| 1213 Salisbury Pl | 1 | 0.00 | 0.00 | 17.00 | 0.00 | 0.00 | |
| 1213 Salisbury Pl 0708-361-1412-7 | | \$0.00 | \$0.00 | \$476.00 | \$0.00 | \$0.00 | \$476.00 |
| 1214 Salisbury Pl | 1 | 0.00 | 0.00 | 25.00 | 5.00 | 0.00 | |
| 1214 Salisbury Pl 0708-361-1413-5 | | \$0.00 | \$0.00 | \$700.00 | \$125.00 | \$0.00 | \$825.00 |
| 5706 Piping Rock Rd | 1 | 0.00 | 0.00 | 10.00 | 0.00 | 0.00 | |
| 5706 Piping Rock Rd 0709-312-0117-6 | | \$0.00 | \$0.00 | \$280.00 | \$0.00 | \$0.00 | \$280.00 |
| 5717 Piping Rock Rd | 1 | 0.00 | 0.00 | 10.00 | 0.00 | 0.00 | |
| 5717 Piping Rock Rd 0709-312-0917-0 | | \$0.00 | \$0.00 | \$280.00 | \$0.00 | \$0.00 | \$280.00 |
| 5718 Piping Rock Rd | 1 | 0.00 | 0.00 | 45.00 | 0.00 | 0.00 | |
| 5718 Piping Rock Rd 0709-312-0207-5 | | \$0.00 | \$0.00 | \$1,260.00 | \$0.00 | \$0.00 | \$1,260.00 |
| 5721 Piping Rock Rd | 1 | 0.00 | 0.00 | 18.00 | 0.00 | 0.00 | |
| 5721 Piping Rock Rd 0709-312-0918-8 | | \$0.00 | \$0.00 | \$504.00 | \$0.00 | \$0.00 | \$504.00 |

| <i>Site Address</i> Parcel Address Parcel Number | Aldermanic District | 7" Drive Apron \$5.50 per SF | 5" Sidewalk \$5.00 per SF | Curb Gutter \$28.00 per LF | Bituminous Drive \$25.00 per SY | New 7" Conc Driveway Apron \$4.60 per SF | Total Cost |
|--|------------------------|------------------------------------|------------------------------|-------------------------------|---------------------------------------|---|-------------------|
| Project Street(s) | | | | | | | |
| Piping Rock Rd | | | | | | | |
| 5726 Piping Rock Rd | 1 | 0.00 | 0.00 | 15.00 | 0.00 | 0.00 | |
| 5726 Piping Rock Rd 0709-312-0603-5 | | \$0.00 | \$0.00 | \$420.00 | \$0.00 | \$0.00 | \$420.00 |
| 5802 Piping Rock Rd | 1 | 0.00 | 0.00 | 10.00 | 0.00 | 0.00 | |
| 5802 Piping Rock Rd 0709-312-0602-7 | | \$0.00 | \$0.00 | \$280.00 | \$0.00 | \$0.00 | \$280.00 |
| 5806 Piping Rock Rd | 1 | 0.00 | 0.00 | 10.00 | 0.00 | 0.00 | |
| 5806 Piping Rock Rd 0709-312-0601-9 | | \$0.00 | \$0.00 | \$280.00 | \$0.00 | \$0.00 | \$280.00 |
| 5810 Piping Rock Rd | 1 | 0.00 | 0.00 | 10.00 | 0.00 | 0.00 | |
| 5810 Piping Rock Rd 0709-312-0619-2 | | \$0.00 | \$0.00 | \$280.00 | \$0.00 | \$0.00 | \$280.00 |
| 5814 Piping Rock Rd | 1 | 0.00 | 0.00 | 36.00 | 9.00 | 0.00 | |
| 5814 Piping Rock Rd 0709-312-0618-4 | | \$0.00 | \$0.00 | \$1,008.00 | \$225.00 | \$0.00 | \$1,233.00 |
| 5902 Piping Rock Rd | 1 | 160.00 | 0.00 | 30.00 | 0.00 | 0.00 | |
| 5902 Piping Rock Rd 0709-312-0616-8 | | \$880.00 | \$0.00 | \$840.00 | \$0.00 | \$0.00 | \$1,720.00 |
| 5922 Piping Rock Rd | 1 | 0.00 | 0.00 | 10.00 | 0.00 | 0.00 | |
| 5922 Piping Rock Rd 0708-361-1027-4 | | \$0.00 | \$0.00 | \$280.00 | \$0.00 | \$0.00 | \$280.00 |
| 6001 Piping Rock Rd | 1 | 0.00 | 0.00 | 8.00 | 0.00 | 0.00 | |
| 6001 Piping Rock Rd 0708-361-1301-2 | | \$0.00 | \$0.00 | \$224.00 | \$0.00 | \$0.00 | \$224.00 |
| 6006 Piping Rock Rd | 1 | 0.00 | 0.00 | 15.00 | 3.00 | 0.00 | |
| 6006 Piping Rock Rd 0708-361-1110-7 | | \$0.00 | \$0.00 | \$420.00 | \$75.00 | \$0.00 | \$495.00 |
| 6010 Piping Rock Rd | 1 | 85.00 | 0.00 | 30.00 | 0.00 | 0.00 | |
| 6010 Piping Rock Rd 0708-361-1109-0 | | \$467.50 | \$0.00 | \$840.00 | \$0.00 | \$0.00 | \$1,307.50 |
| 6013 Piping Rock Rd | 1 | 0.00 | 0.00 | 35.00 | 0.00 | 0.00 | |
| 6013 Piping Rock Rd 0708-361-1304-6 | | \$0.00 | \$0.00 | \$980.00 | \$0.00 | \$0.00 | \$980.00 |
| 6014 Piping Rock Rd | 1 | 0.00 | 0.00 | 16.00 | 0.00 | 0.00 | |
| 6014 Piping Rock Rd 0708-361-1108-2 | | \$0.00 | \$0.00 | \$448.00 | \$0.00 | \$0.00 | \$448.00 |
| 6018 Piping Rock Rd | 1 | 170.00 | 0.00 | 35.00 | 0.00 | 0.00 | |
| 6018 Piping Rock Rd 0708-361-1107-4 | | \$935.00 | \$0.00 | \$980.00 | \$0.00 | \$0.00 | \$1,915.00 |
| 6109 Piping Rock Rd | 1 | 0.00 | 0.00 | 20.00 | 0.00 | 0.00 | |
| 6109 Piping Rock Rd 0708-361-1409-4 | | \$0.00 | \$0.00 | \$560.00 | \$0.00 | \$0.00 | \$560.00 |
| 6201 Piping Rock Rd | 1 | 140.00 | 0.00 | 40.00 | 0.00 | 0.00 | |
| 6201 Piping Rock Rd 0708-361-1416-9 | | \$770.00 | \$0.00 | \$1,120.00 | \$0.00 | \$0.00 | \$1,890.00 |
| 6210 Piping Rock Rd | 1 | 160.00 | 0.00 | 28.00 | 0.00 | 0.00 | |
| 6210 Piping Rock Rd 0708-361-1011-7 | | \$880.00 | \$0.00 | \$784.00 | \$0.00 | \$0.00 | \$1,664.00 |

| <i>Site Address</i> Parcel Address Parcel Number | Aldermanic District | 7" Drive Apron \$5.50 per SF | 5" Sidewalk \$5.00 per SF | Curb Gutter \$28.00 per LF | Bituminous Drive \$25.00 per SY | New 7" Conc Driveway Apron \$4.60 per SF | Total Cost |
|--|----------------------------|-------------------------------------|----------------------------------|-----------------------------------|--|---|-------------------|
| Project Street(s) | | | | | | | |
| Piping Rock Rd | | | | | | | |
| 6217 Piping Rock Rd | 1 | 0.00 | 0.00 | 40.00 | 0.00 | 0.00 | \$1,120.00 |
| 6217 Piping Rock Rd 0708-361-1417-7 | | \$0.00 | \$0.00 | \$1,120.00 | \$0.00 | \$0.00 | |
| 6301 Piping Rock Rd | 1 | 0.00 | 0.00 | 15.00 | 0.00 | 0.00 | \$420.00 |
| 6301 Piping Rock Rd 0708-361-1522-4 | | \$0.00 | \$0.00 | \$420.00 | \$0.00 | \$0.00 | |
| 6313 Piping Rock Rd | 1 | 0.00 | 0.00 | 30.00 | 4.00 | 0.00 | \$940.00 |
| 6313 Piping Rock Rd 0708-361-1524-0 | | \$0.00 | \$0.00 | \$840.00 | \$100.00 | \$0.00 | |
| 6317 Piping Rock Rd | 1 | 0.00 | 0.00 | 18.00 | 0.00 | 0.00 | \$504.00 |
| 6317 Piping Rock Rd 0708-361-1525-8 | | \$0.00 | \$0.00 | \$504.00 | \$0.00 | \$0.00 | |
| 6321 Piping Rock Rd | 1 | 0.00 | 0.00 | 26.00 | 0.00 | 0.00 | \$728.00 |
| 6321 Piping Rock Rd 0708-361-1526-6 | | \$0.00 | \$0.00 | \$728.00 | \$0.00 | \$0.00 | |
| 6326 Piping Rock Rd | 1 | 0.00 | 0.00 | 29.00 | 8.00 | 0.00 | \$1,012.00 |
| 6326 Piping Rock Rd 0708-361-0521-7 | | \$0.00 | \$0.00 | \$812.00 | \$200.00 | \$0.00 | |
| 6328 Piping Rock Rd | 1 | 0.00 | 0.00 | 22.00 | 3.00 | 0.00 | \$691.00 |
| 6328 Piping Rock Rd 0708-361-0520-9 | | \$0.00 | \$0.00 | \$616.00 | \$75.00 | \$0.00 | |
| 6329 Piping Rock Rd | 1 | 0.00 | 0.00 | 35.00 | 16.00 | 0.00 | \$1,380.00 |
| 6329 Piping Rock Rd 0708-361-1528-2 | | \$0.00 | \$0.00 | \$980.00 | \$400.00 | \$0.00 | |
| 6330 Piping Rock Rd | 1 | 0.00 | 0.00 | 16.00 | 5.00 | 0.00 | \$573.00 |
| 6330 Piping Rock Rd 0708-361-0519-2 | | \$0.00 | \$0.00 | \$448.00 | \$125.00 | \$0.00 | |
| 6333 Piping Rock Rd | 1 | 0.00 | 0.00 | 15.00 | 5.00 | 0.00 | \$545.00 |
| 6333 Piping Rock Rd 0708-361-1529-0 | | \$0.00 | \$0.00 | \$420.00 | \$125.00 | \$0.00 | |
| 6334 Piping Rock Rd | 1 | 0.00 | 0.00 | 30.00 | 18.00 | 0.00 | \$1,290.00 |
| 6334 Piping Rock Rd 0708-361-0518-4 | | \$0.00 | \$0.00 | \$840.00 | \$450.00 | \$0.00 | |
| 6337 Piping Rock Rd | 1 | 0.00 | 0.00 | 30.00 | 0.00 | 0.00 | \$840.00 |
| 6337 Piping Rock Rd 0708-361-1501-8 | | \$0.00 | \$0.00 | \$840.00 | \$0.00 | \$0.00 | |
| 6338 Piping Rock Rd | 1 | 160.00 | 0.00 | 65.00 | 0.00 | 0.00 | \$2,700.00 |
| 6338 Piping Rock Rd 0708-361-0517-6 | | \$880.00 | \$0.00 | \$1,820.00 | \$0.00 | \$0.00 | |
| 6341 Shoreham Dr | 1 | 0.00 | 0.00 | 40.00 | 0.00 | 0.00 | \$1,120.00 |
| 6341 Shoreham Dr 0708-361-0533-2 | | \$0.00 | \$0.00 | \$1,120.00 | \$0.00 | \$0.00 | |
| 6410 Piping Rock Rd | 1 | 170.00 | 0.00 | 40.00 | 0.00 | 0.00 | \$2,055.00 |
| 6410 Piping Rock Rd 0708-361-0514-2 | | \$935.00 | \$0.00 | \$1,120.00 | \$0.00 | \$0.00 | |
| 6413 Piping Rock Rd | 1 | 0.00 | 0.00 | 20.00 | 0.00 | 0.00 | \$560.00 |
| 6413 Piping Rock Rd 0708-361-1601-6 | | \$0.00 | \$0.00 | \$560.00 | \$0.00 | \$0.00 | |

| <i>Site Address</i> Parcel Address Parcel Number | Aldermanic District | 7" Drive Apron \$5.50 per SF | 5" Sidewalk \$5.00 per SF | Curb Gutter \$28.00 per LF | Bituminous Drive \$25.00 per SY | New 7" Conc Driveway Apron \$4.60 per SF | Total Cost |
|---|----------------------------|-------------------------------------|----------------------------------|-----------------------------------|--|---|-------------------|
| Project Street(s) | | | | | | | |
| Piping Rock Rd | | | | | | | |
| 6502 Piping Rock Rd 6502 Piping Rock Rd 0708-361-0513-4 | 1 | 0.00 | 0.00 | 35.00 | 0.00 | 0.00 | \$980.00 |
| 6802 Hammersley Rd 6802 Hammersley Rd 0708-362-0302-9 | 1 | 0.00 | 0.00 | 50.00 | 0.00 | 0.00 | \$1,400.00 |
| Project Street(s) | | | | | | | |
| Prairie Rd | | | | | | | |
| 1310 Prairie Rd 1310 Prairie Rd 0708-364-3501-0 | 20 | 0.00 | 0.00 | 25.00 | 0.00 | 0.00 | \$350.00 |
| 1310 Prairie Rd 1312 Prairie Rd 0708-364-3502-8 | 20 | 0.00 | 0.00 | 25.00 | 0.00 | 0.00 | \$350.00 |
| 1313 Prairie Rd 1313 Prairie Rd 0708-364-1904-8 | 20 | 0.00 | 0.00 | 25.00 | 1.00 | 0.00 | \$725.00 |
| 1314 Prairie Rd 1314 Prairie Rd 0708-364-1218-3 | 20 | 190.00 | 0.00 | 25.00 | 0.00 | 0.00 | \$1,745.00 |
| 1406 Prairie Rd 1406 Prairie Rd 0708-364-1216-7 | 20 | 0.00 | 0.00 | 10.00 | 0.00 | 0.00 | \$280.00 |
| 1418 Prairie Rd 1418 Prairie Rd 0708-364-1213-3 | 20 | 0.00 | 0.00 | 35.00 | 0.00 | 0.00 | \$980.00 |
| 1421 Prairie Rd 1421 Prairie Rd 0708-364-1911-3 | 20 | 0.00 | 0.00 | 25.00 | 17.00 | 0.00 | \$1,125.00 |
| 1439 Loreen Dr 1439 Loreen Dr 0708-364-0555-0 | 20 | 0.00 | 0.00 | 50.00 | 0.00 | 0.00 | \$1,400.00 |
| 1502 Prairie Rd 1502 Prairie Rd 0708-364-1801-6 | 1 | 0.00 | 0.00 | 50.00 | 0.00 | 0.00 | \$1,400.00 |
| 1601 Prairie Rd 1601 Prairie Rd 0708-364-0556-8 | 20 | 0.00 | 0.00 | 26.00 | 0.00 | 0.00 | \$728.00 |
| 1605 Prairie Rd 1605 Prairie Rd 0708-364-0557-6 | 20 | 0.00 | 0.00 | 12.00 | 0.00 | 0.00 | \$336.00 |
| 1609 Prairie Rd 1609 Prairie Rd 0708-364-0558-4 | 20 | 0.00 | 0.00 | 26.00 | 0.00 | 0.00 | \$728.00 |
| 1613 Prairie Rd 1613 Prairie Rd 0708-364-0559-2 | 20 | 0.00 | 0.00 | 26.00 | 0.00 | 0.00 | \$728.00 |

| <i>Site Address</i> Parcel Address Parcel Number | Aldermanic District | 7" Drive Apron \$5.50 per SF | 5" Sidewalk \$5.00 per SF | Curb Gutter \$28.00 per LF | Bituminous Drive \$25.00 per SY | New 7" Conc Driveway Apron \$4.60 per SF | Total Cost |
|--|----------------------------|-------------------------------------|----------------------------------|-----------------------------------|--|---|-------------------|
|--|----------------------------|-------------------------------------|----------------------------------|-----------------------------------|--|---|-------------------|

Project Street(s)

Prairie Rd

| | | | | | | | |
|---|----|-------------------|----------------|---------------------|----------------|----------------|-------------------|
| 1614 Prairie Rd 1614 Prairie Rd 0708-364-0334-8 | 1 | 0.00 \$0.00 | 0.00 \$0.00 | 16.00 \$448.00 | 0.00 \$0.00 | 0.00 \$0.00 | \$448.00 |
| 1621 Prairie Rd 1621 Prairie Rd 0708-364-0561-7 | 20 | 0.00 \$0.00 | 0.00 \$0.00 | 36.00 \$1,008.00 | 0.00 \$0.00 | 0.00 \$0.00 | \$1,008.00 |
| 1625 Prairie Rd 1625 Prairie Rd 0708-364-0562-5 | 20 | 0.00 \$0.00 | 0.00 \$0.00 | 25.00 \$700.00 | 0.00 \$0.00 | 0.00 \$0.00 | \$700.00 |
| 1701 Prairie Rd 1701 Prairie Rd 0708-364-0563-3 | 20 | 0.00 \$0.00 | 0.00 \$0.00 | 12.00 \$336.00 | 0.00 \$0.00 | 0.00 \$0.00 | \$336.00 |
| 1906 Prairie Rd 1906 Prairie Rd 0708-364-0309-1 | 1 | 50.00 \$275.00 | 0.00 \$0.00 | 26.00 \$728.00 | 0.00 \$0.00 | 0.00 \$0.00 | \$1,003.00 |
| 1910 Prairie Rd 1910 Prairie Rd 0708-364-0308-3 | 1 | 0.00 \$0.00 | 0.00 \$0.00 | 20.00 \$560.00 | 0.00 \$0.00 | 0.00 \$0.00 | \$560.00 |
| 6105 Hammersley Rd 6105 Hammersley Rd 0708-364-0540-1 | 20 | 0.00 \$0.00 | 0.00 \$0.00 | 20.00 \$560.00 | 0.00 \$0.00 | 0.00 \$0.00 | \$560.00 |
| 6126 Raymond Rd 6126 Raymond Rd 0708-364-1020-2 | 20 | 0.00 \$0.00 | 0.00 \$0.00 | 16.00 \$448.00 | 0.00 \$0.00 | 0.00 \$0.00 | \$448.00 |
| 6133 Birch Hill Dr 6133 Birch Hill Dr 0708-364-1019-5 | 20 | 0.00 \$0.00 | 0.00 \$0.00 | 15.00 \$420.00 | 0.00 \$0.00 | 0.00 \$0.00 | \$420.00 |
| 6201 Birch Hill Dr 6201 Birch Hill Dr 0708-364-0310-8 | 1 | 0.00 \$0.00 | 0.00 \$0.00 | 7.00 \$196.00 | 0.00 \$0.00 | 0.00 \$0.00 | \$196.00 |
| 6201 Lomax Ln 6201 Lomax Ln 0708-364-0421-3 | 1 | 0.00 \$0.00 | 0.00 \$0.00 | 10.00 \$280.00 | 0.00 \$0.00 | 0.00 \$0.00 | \$280.00 |
| 6202 Birch Hill Dr 6202 Birch Hill Dr 0708-364-0414-8 | 1 | 0.00 \$0.00 | 0.00 \$0.00 | 15.00 \$420.00 | 0.00 \$0.00 | 0.00 \$0.00 | \$420.00 |
| 6202 Lomax Ln 6202 Lomax Ln 0708-364-0333-0 | 1 | 0.00 \$0.00 | 0.00 \$0.00 | 10.00 \$280.00 | 0.00 \$0.00 | 0.00 \$0.00 | \$280.00 |

Project Street(s)

Robertson Rd

| | | | | | | | |
|---|---|-------------------|----------------|----------------------|----------------|----------------|-------------------|
| 201 S Stoughton Rd 201 S Stoughton Rd 0710-044-0913-4 | 3 | 0.00 \$0.00 | 0.00 \$0.00 | 26.00 \$728.00 | 0.00 \$0.00 | 0.00 \$0.00 | \$728.00 |
| 4101 Robertson Rd 4101 Robertson Rd 0710-044-0088-5 | 3 | 25.00 \$137.50 | 0.00 \$0.00 | 115.00 \$3,220.00 | 0.00 \$0.00 | 0.00 \$0.00 | \$3,357.50 |

| Site Address Parcel Address Parcel Number | Aldermanic District | 7" Drive Apron \$5.50 per SF | 5" Sidewalk \$5.00 per SF | Curb Gutter \$28.00 per LF | Bituminous Drive \$25.00 per SY | New 7" Conc Driveway Apron \$4.60 per SF | Total Cost |
|---|------------------------|------------------------------------|------------------------------|-------------------------------|---------------------------------------|---|---------------|
|---|------------------------|------------------------------------|------------------------------|-------------------------------|---------------------------------------|---|---------------|

Project Street(s)

Robertson Rd

| | | | | | | | |
|---|---|----------------|----------------|-------------------|----------------|----------------|-----------------|
| 4118 Robertson Rd 4118 Robertson Rd 0710-044-0911-8 | 3 | 0.00 \$0.00 | 0.00 \$0.00 | 35.00 \$980.00 | 0.00 \$0.00 | 0.00 \$0.00 | \$980.00 |
| 4130 Robertson Rd 4130 Robertson Rd 0710-044-0908-5 | 3 | 0.00 \$0.00 | 0.00 \$0.00 | 25.00 \$700.00 | 0.00 \$0.00 | 0.00 \$0.00 | \$700.00 |
| 4202 Robertson Rd 4202 Robertson Rd 0710-044-0907-7 | 3 | 0.00 \$0.00 | 0.00 \$0.00 | 10.00 \$280.00 | 0.00 \$0.00 | 0.00 \$0.00 | \$280.00 |

Project Street(s)

Somerset Ln

| | | | | | | | |
|---|----|--------------------|----------------|-------------------|----------------|----------------|-------------------|
| 4401 Somerset Ln 4401 Somerset Ln 0709-294-2501-9 | 20 | 120.00 \$660.00 | 0.00 \$0.00 | 22.00 \$616.00 | 0.00 \$0.00 | 0.00 \$0.00 | \$1,276.00 |
| 4402 Somerset Ln 4402 Somerset Ln 0709-294-1716-5 | 20 | 0.00 \$0.00 | 0.00 \$0.00 | 26.00 \$728.00 | 0.00 \$0.00 | 0.00 \$0.00 | \$728.00 |
| 4405 Somerset Ln 4405 Somerset Ln 0709-294-2502-7 | 20 | 0.00 \$0.00 | 0.00 \$0.00 | 10.00 \$280.00 | 0.00 \$0.00 | 0.00 \$0.00 | \$280.00 |
| 4406 Somerset Ln 4406 Somerset Ln 0709-294-1715-7 | 20 | 0.00 \$0.00 | 0.00 \$0.00 | 15.00 \$420.00 | 0.00 \$0.00 | 0.00 \$0.00 | \$420.00 |
| 4409 Somerset Ln 4409 Somerset Ln 0709-294-2503-5 | 20 | 0.00 \$0.00 | 0.00 \$0.00 | 10.00 \$280.00 | 0.00 \$0.00 | 0.00 \$0.00 | \$280.00 |
| 4413 Somerset Ln 4413 Somerset Ln 0709-294-2504-3 | 20 | 0.00 \$0.00 | 0.00 \$0.00 | 15.00 \$420.00 | 0.00 \$0.00 | 0.00 \$0.00 | \$420.00 |
| 4421 Somerset Ln 4421 Somerset Ln 0709-294-2506-9 | 20 | 0.00 \$0.00 | 0.00 \$0.00 | 15.00 \$420.00 | 0.00 \$0.00 | 0.00 \$0.00 | \$420.00 |
| 4426 Somerset Ln 4426 Somerset Ln 0709-294-1710-7 | 20 | 0.00 \$0.00 | 0.00 \$0.00 | 35.00 \$980.00 | 0.00 \$0.00 | 0.00 \$0.00 | \$980.00 |
| 4429 Somerset Ln 4429 Somerset Ln 0709-294-2508-5 | 20 | 0.00 \$0.00 | 0.00 \$0.00 | 15.00 \$420.00 | 0.00 \$0.00 | 0.00 \$0.00 | \$420.00 |
| 4430 Somerset Ln 4430 Somerset Ln 0709-294-1709-0 | 20 | 0.00 \$0.00 | 0.00 \$0.00 | 35.00 \$980.00 | 0.00 \$0.00 | 0.00 \$0.00 | \$980.00 |

Project Street(s)

Starker Rd

| | | | | | | | |
|---|----|----------------|----------------|-------------------|----------------|----------------|-----------------|
| 1204 Acewood Blvd 1204 Acewood Blvd 0710-103-1212-3 | 16 | 0.00 \$0.00 | 0.00 \$0.00 | 30.00 \$840.00 | 0.00 \$0.00 | 0.00 \$0.00 | \$840.00 |
|---|----|----------------|----------------|-------------------|----------------|----------------|-----------------|

| <i>Site Address</i> Parcel Address Parcel Number | Aldermanic District | 7" Drive Apron \$5.50 per SF | 5" Sidewalk \$5.00 per SF | Curb Gutter \$28.00 per LF | Bituminous Drive \$25.00 per SY | New 7" Conc Driveway Apron \$4.60 per SF | Total Cost |
|---|----------------------------|-------------------------------------|----------------------------------|-----------------------------------|--|---|-------------------|
| Project Street(s) | | | | | | | |
| Starker Rd | | | | | | | |
| 1406 Acewood Blvd 1406 Acewood Blvd 0710-103-1605-0 | 16 | 0.00 | 0.00 | 40.00 | 0.00 | 0.00 | \$1,120.00 |
| 1410 Acewood Blvd 1410 Acewood Blvd 0710-103-1604-2 | 16 | 0.00 | 0.00 | 20.00 | 0.00 | 0.00 | \$560.00 |
| 4502 Starker Ave 4502 Starker Ave 0710-103-1601-8 | 16 | 0.00 | 0.00 | 30.00 | 0.00 | 0.00 | \$840.00 |
| 4506 Starker Ave 4506 Starker Ave 0710-103-1602-6 | 16 | 0.00 | 0.00 | 40.00 | 0.00 | 0.00 | \$1,120.00 |
| 4510 Starker Ave 4510 Starker Ave 0710-103-1603-4 | 16 | 0.00 | 0.00 | 75.00 | 0.00 | 0.00 | \$2,100.00 |
| Project Street(s) | | | | | | | |
| Sumter Ct | | | | | | | |
| 10 Sumter Ct 10 Sumter Ct 0708-243-0109-1 | 19 | 0.00 | 0.00 | 10.00 | 0.00 | 0.00 | \$280.00 |
| 14 Sumter Ct 14 Sumter Ct 0708-243-0108-3 | 19 | 0.00 | 0.00 | 10.00 | 0.00 | 0.00 | \$280.00 |
| 26 Sumter Ct 26 Sumter Ct 0708-243-0105-9 | 19 | 0.00 | 0.00 | 10.00 | 0.00 | 0.00 | \$280.00 |
| Project Street(s) | | | | | | | |
| Tokay Blvd | | | | | | | |
| 4405 Tokay Blvd 4405 Tokay Blvd 0709-294-0516-0 | 20 | 0.00 | 0.00 | 35.00 | 0.00 | 0.00 | \$980.00 |
| 4410 Tokay Blvd 4410 Tokay Blvd 0709-291-1412-5 | 20 | 0.00 | 0.00 | 10.00 | 0.00 | 0.00 | \$280.00 |
| 4501 Tokay Blvd 4501 Tokay Blvd 0709-294-0519-4 | 20 | 0.00 | 0.00 | 15.00 | 0.00 | 0.00 | \$420.00 |
| 4502 Tokay Blvd 4502 Tokay Blvd 0709-291-1313-5 | 20 | 0.00 | 0.00 | 35.00 | 0.00 | 0.00 | \$980.00 |
| 4505 Tokay Blvd 4505 Tokay Blvd 0709-294-0520-1 | 20 | 0.00 | 0.00 | 15.00 | 0.00 | 0.00 | \$420.00 |
| 4509 Tokay Blvd 4509 Tokay Blvd 0709-294-0521-9 | 20 | 0.00 | 0.00 | 15.00 | 0.00 | 0.00 | \$420.00 |

| <i>Site Address</i> Parcel Address Parcel Number | Aldermanic District | 7" Drive Apron \$5.50 per SF | 5" Sidewalk \$5.00 per SF | Curb Gutter \$28.00 per LF | Bituminous Drive \$25.00 per SY | New 7" Conc Driveway Apron \$4.60 per SF | Total Cost |
|--|----------------------------|-------------------------------------|----------------------------------|-----------------------------------|--|---|-------------------|
| Project Street(s) | | | | | | | |
| Tokay Blvd | | | | | | | |
| 4510 Tokay Blvd 4510 Tokay Blvd 0709-291-1312-7 | 20 | 0.00 \$0.00 | 0.00 \$0.00 | 25.00 \$700.00 | 0.00 \$0.00 | 0.00 \$0.00 | \$700.00 |
| 4513 Tokay Blvd 4513 Tokay Blvd 0709-294-0522-7 | 20 | 75.00 \$412.50 | 0.00 \$0.00 | 50.00 \$1,400.00 | 0.00 \$0.00 | 0.00 \$0.00 | \$1,812.50 |
| 4601 Tokay Blvd 4601 Tokay Blvd 0709-294-0523-5 | 20 | 0.00 \$0.00 | 0.00 \$0.00 | 10.00 \$280.00 | 0.00 \$0.00 | 0.00 \$0.00 | \$280.00 |
| 4605 Tokay Blvd 4605 Tokay Blvd 0709-294-0524-3 | 20 | 0.00 \$0.00 | 0.00 \$0.00 | 50.00 \$1,400.00 | 0.00 \$0.00 | 0.00 \$0.00 | \$1,400.00 |
| 4609 Tokay Blvd 4609 Tokay Blvd 0709-293-0101-1 | 20 | 0.00 \$0.00 | 0.00 \$0.00 | 55.00 \$1,540.00 | 0.00 \$0.00 | 0.00 \$0.00 | \$1,540.00 |
| 4625 Tokay Blvd 4625 Tokay Blvd 0709-293-0208-5 | 20 | 110.00 \$605.00 | 0.00 \$0.00 | 50.00 \$1,400.00 | 0.00 \$0.00 | 0.00 \$0.00 | \$2,005.00 |
| 4630 Tokay Blvd 4630 Tokay Blvd 0709-292-1913-1 | 20 | 0.00 \$0.00 | 0.00 \$0.00 | 25.00 \$700.00 | 0.00 \$0.00 | 0.00 \$0.00 | \$700.00 |
| 4633 Tokay Blvd 4633 Tokay Blvd 0709-293-0209-3 | 20 | 60.00 \$330.00 | 0.00 \$0.00 | 30.00 \$840.00 | 0.00 \$0.00 | 0.00 \$0.00 | \$1,170.00 |
| 4634 Tokay Blvd 4634 Tokay Blvd 0709-292-1912-3 | 20 | 0.00 \$0.00 | 0.00 \$0.00 | 15.00 \$420.00 | 0.00 \$0.00 | 0.00 \$0.00 | \$420.00 |
| 4709 Tokay Blvd 4709 Tokay Blvd 0709-293-0301-7 | 20 | 0.00 \$0.00 | 0.00 \$0.00 | 17.00 \$476.00 | 0.00 \$0.00 | 0.00 \$0.00 | \$476.00 |
| 4714 Tokay Blvd 4714 Tokay Blvd 0709-292-2012-0 | 20 | 0.00 \$0.00 | 0.00 \$0.00 | 18.00 \$504.00 | 0.00 \$0.00 | 0.00 \$0.00 | \$504.00 |
| 4725 Tokay Blvd 4725 Tokay Blvd 0709-293-0401-5 | 20 | 0.00 \$0.00 | 0.00 \$0.00 | 15.00 \$420.00 | 0.00 \$0.00 | 0.00 \$0.00 | \$420.00 |
| 4805 Tokay Blvd 4805 Tokay Blvd 0709-293-0531-0 | 20 | 0.00 \$0.00 | 0.00 \$0.00 | 17.00 \$476.00 | 0.00 \$0.00 | 0.00 \$0.00 | \$476.00 |
| 4814 Tokay Blvd 4814 Tokay Blvd 0709-292-2213-4 | 20 | 0.00 \$0.00 | 0.00 \$0.00 | 30.00 \$840.00 | 0.00 \$0.00 | 0.00 \$0.00 | \$840.00 |
| 4817 Tokay Blvd 4817 Tokay Blvd 0709-293-0502-1 | 20 | 0.00 \$0.00 | 0.00 \$0.00 | 32.00 \$896.00 | 0.00 \$0.00 | 0.00 \$0.00 | \$896.00 |
| 4820 Tokay Blvd 4820 Tokay Blvd 0709-292-2330-6 | 20 | 0.00 \$0.00 | 0.00 \$0.00 | 15.00 \$420.00 | 0.00 \$0.00 | 0.00 \$0.00 | \$420.00 |

| <i>Site Address</i> Parcel Address Parcel Number | Aldermanic District | 7" Drive Apron \$5.50 per SF | 5" Sidewalk \$5.00 per SF | Curb .Gutter \$28.00 per LF | Bituminous Drive \$25.00 per SY | New 7" Conc Driveway Apron \$4.60 per SF | Total Cost |
|--|--------------------------------|---|--------------------------------------|--|--|---|-----------------------|
| Project Street(s) | | | | | | | |
| Tokay Blvd | | | | | | | |
| 4830 Tokay Blvd 4830 Tokay Blvd 0709-292-2329-9 | 20 | 0.00 | 0.00 | 35.00 | 0.00 | 0.00 | \$980.00 |
| 4833 Tokay Blvd 4833 Tokay Blvd 0709-293-0506-3 | 20 | 0.00 | 0.00 | 25.00 | 0.00 | 0.00 | \$700.00 |
| 4902 Tokay Blvd 4902 Tokay Blvd 0709-292-2409-9 | 20 | 0.00 | 0.00 | 25.00 | 0.00 | 0.00 | \$700.00 |
| 4905 Tokay Blvd 4905 Tokay Blvd 0709-293-0507-1 | 20 | 0.00 | 0.00 | 20.00 | 0.00 | 0.00 | \$560.00 |
| 4909 Tokay Blvd 4909 Tokay Blvd 0709-293-0508-9 | 20 | 0.00 | 0.00 | 10.00 | 0.00 | 0.00 | \$280.00 |
| 4913 Tokay Blvd 4913 Tokay Blvd 0709-293-0509-7 | 20 | 0.00 | 0.00 | 28.00 | 0.00 | 0.00 | \$784.00 |
| 4917 Tokay Blvd 4917 Tokay Blvd 0709-293-0510-4 | 20 | 0.00 | 0.00 | 35.00 | 0.00 | 0.00 | \$980.00 |
| 4921 Tokay Blvd 4921 Tokay Blvd 0709-293-0511-2 | 20 | 0.00 | 0.00 | 10.00 | 0.00 | 0.00 | \$280.00 |
| 4929 Tokay Blvd 4929 Tokay Blvd 0709-293-0513-8 | 20 | 0.00 | 0.00 | 20.00 | 0.00 | 0.00 | \$560.00 |
| 4930 Tokay Blvd 4930 Tokay Blvd 0709-292-2402-3 | 20 | 0.00 | 0.00 | 20.00 | 0.00 | 0.00 | \$560.00 |
| 5002 Tokay Blvd 5002 Tokay Blvd 0709-304-0115-7 | 20 | 0.00 | 0.00 | 20.00 | 0.00 | 0.00 | \$560.00 |
| 5009 Tokay Blvd 5009 Tokay Blvd 0709-304-0103-2 | 20 | 0.00 | 0.00 | 20.00 | 0.00 | 0.00 | \$560.00 |
| 5017 Tokay Blvd 5017 Tokay Blvd 0709-304-0105-8 | 20 | 0.00 | 0.00 | 6.00 | 0.00 | 0.00 | \$168.00 |
| 544 Hilltop Dr 544 Hilltop Dr 0709-292-2214-2 | 20 | 0.00 | 0.00 | 20.00 | 0.00 | 0.00 | \$560.00 |
| 545 Hilltop Dr 545 Hilltop Dr 0709-292-2114-4 | 20 | 0.00 | 0.00 | 45.00 | 0.00 | 0.00 | \$1,260.00 |
| 546 Orchard Dr 546 Orchard Dr 0709-292-2013-8 | 20 | 0.00 | 0.00 | 50.00 | 12.00 | 0.00 | \$1,700.00 |

| <i>Site Address</i> Parcel Address Parcel Number | Aldermanic District | 7" Drive Apron \$5.50 per SF | 5" Sidewalk \$5.00 per SF | Curb_Gutter \$28.00 per LF | Bituminous Drive \$25.00 per SY | New 7" Conc Driveway Apron \$4.60 per SF | Total Cost |
|--|----------------------------|-------------------------------------|----------------------------------|-----------------------------------|--|---|-------------------|
|--|----------------------------|-------------------------------------|----------------------------------|-----------------------------------|--|---|-------------------|

Project Street(s)

Tokay Blvd

| | | | | | | | |
|---|----|----------------|----------------|---------------------|----------------|----------------|-------------------|
| 546 Woodside Ter 546 Woodside Ter 0709-292-1801-8 | 20 | 0.00 \$0.00 | 0.00 \$0.00 | 40.00 \$1,120.00 | 0.00 \$0.00 | 0.00 \$0.00 | \$1,120.00 |
| 601 Constitution Ln 601 Constitution Ln 0709-304-0106-6 | 20 | 0.00 \$0.00 | 0.00 \$0.00 | 35.00 \$980.00 | 0.00 \$0.00 | 0.00 \$0.00 | \$980.00 |
| 601 Piper Dr 601 Piper Dr 0709-293-0302-5 | 20 | 0.00 \$0.00 | 0.00 \$0.00 | 15.00 \$420.00 | 0.00 \$0.00 | 0.00 \$0.00 | \$420.00 |
| 602 Hilltop Dr 602 Hilltop Dr 0709-293-0530-2 | 20 | 0.00 \$0.00 | 0.00 \$0.00 | 15.00 \$420.00 | 0.00 \$0.00 | 0.00 \$0.00 | \$420.00 |
| 602 Orchard Dr 602 Orchard Dr 0709-293-0339-8 | 20 | 0.00 \$0.00 | 0.00 \$0.00 | 25.00 \$700.00 | 0.00 \$0.00 | 0.00 \$0.00 | \$700.00 |
| 602 Piper Dr 602 Piper Dr 0709-293-0419-8 | 20 | 0.00 \$0.00 | 0.00 \$0.00 | 15.00 \$420.00 | 0.00 \$0.00 | 0.00 \$0.00 | \$420.00 |
| 602 S Midvale Blvd 602 S Midvale Blvd 0709-294-0515-2 | 20 | 0.00 \$0.00 | 0.00 \$0.00 | 38.00 \$1,064.00 | 0.00 \$0.00 | 0.00 \$0.00 | \$1,064.00 |

Project Street(s)

Vale Cr

| | | | | | | | |
|---|----|-------------------|----------------|---------------------|----------------|----------------|-------------------|
| 4402 Vale Cir 4402 Vale Cir 0709-294-2616-6 | 20 | 0.00 \$0.00 | 0.00 \$0.00 | 32.00 \$896.00 | 0.00 \$0.00 | 0.00 \$0.00 | \$896.00 |
| 4406 Vale Cir 4406 Vale Cir 0709-294-2615-8 | 20 | 0.00 \$0.00 | 0.00 \$0.00 | 28.00 \$784.00 | 0.00 \$0.00 | 0.00 \$0.00 | \$784.00 |
| 4409 Vale Cir 4409 Vale Cir 0709-294-2617-4 | 20 | 0.00 \$0.00 | 0.00 \$0.00 | 60.00 \$1,680.00 | 0.00 \$0.00 | 0.00 \$0.00 | \$1,680.00 |
| 4410 Vale Cir 4410 Vale Cir 0709-294-2614-0 | 20 | 0.00 \$0.00 | 0.00 \$0.00 | 36.00 \$1,008.00 | 0.00 \$0.00 | 0.00 \$0.00 | \$1,008.00 |
| 4414 Vale Cir 4414 Vale Cir 0709-294-2613-2 | 20 | 0.00 \$0.00 | 0.00 \$0.00 | 6.00 \$168.00 | 0.00 \$0.00 | 0.00 \$0.00 | \$168.00 |
| 4417 Vale Cir 4417 Vale Cir 0709-294-2619-0 | 20 | 80.00 \$440.00 | 0.00 \$0.00 | 27.00 \$756.00 | 0.00 \$0.00 | 0.00 \$0.00 | \$1,196.00 |
| 4418 Vale Cir 4418 Vale Cir 0709-294-2612-4 | 20 | 0.00 \$0.00 | 0.00 \$0.00 | 20.00 \$560.00 | 0.00 \$0.00 | 0.00 \$0.00 | \$560.00 |
| 4421 Vale Cir 4421 Vale Cir 0709-294-2620-7 | 20 | 0.00 \$0.00 | 0.00 \$0.00 | 15.00 \$420.00 | 0.00 \$0.00 | 0.00 \$0.00 | \$420.00 |

| <i>Site Address</i> Parcel Address Parcel Number | Aldermanic District | 7" Drive Apron \$5.50 per SF | 5" Sidewalk \$5.00 per SF | Curb Gutter \$28.00 per LF | Bituminous Drive \$25.00 per SY | New 7" Conc Driveway Apron \$4.60 per SF | Total Cost |
|--|------------------------|------------------------------------|------------------------------|-------------------------------|---------------------------------------|---|-------------------|
| Project Street(s) | | | | | | | |
| Vale Cr | | | | | | | |
| 4422 Vale Cir | 20 | 0.00 | 0.00 | 25.00 | 0.00 | 0.00 | \$700.00 |
| 4422 Vale Cir | | \$0.00 | \$0.00 | \$700.00 | \$0.00 | \$0.00 | |
| 0709-294-2611-6 | | | | | | | |
| <hr/> | | | | | | | |
| 4425 Vale Cir | 20 | 0.00 | 0.00 | 14.00 | 0.00 | 0.00 | \$392.00 |
| 4425 Vale Cir | | \$0.00 | \$0.00 | \$392.00 | \$0.00 | \$0.00 | |
| 0709-294-2621-5 | | | | | | | |
| <hr/> | | | | | | | |
| Project Street(s) | | | | | | | |
| Waite Ln | | | | | | | |
| 4401 Waite Ln | 20 | 0.00 | 0.00 | 30.00 | 0.00 | 0.00 | \$840.00 |
| 4401 Waite Ln | | \$0.00 | \$0.00 | \$840.00 | \$0.00 | \$0.00 | |
| 0709-294-2603-3 | | | | | | | |
| <hr/> | | | | | | | |
| 4402 Waite Ln | 20 | 0.00 | 0.00 | 32.00 | 0.00 | 0.00 | \$896.00 |
| 4402 Waite Ln | | \$0.00 | \$0.00 | \$896.00 | \$0.00 | \$0.00 | |
| 0709-294-2616-8 | | | | | | | |
| <hr/> | | | | | | | |
| 4425 Waite Ln | 20 | 0.00 | 0.00 | 21.00 | 0.00 | 0.00 | \$588.00 |
| 4425 Waite Ln | | \$0.00 | \$0.00 | \$588.00 | \$0.00 | \$0.00 | |
| 0709-294-2608-3 | | | | | | | |
| <hr/> | | | | | | | |
| 4429 Waite Ln | 20 | 0.00 | 0.00 | 52.00 | 0.00 | 0.00 | \$1,456.00 |
| 4429 Waite Ln | | \$0.00 | \$0.00 | \$1,456.00 | \$0.00 | \$0.00 | |
| 0709-294-2609-1 | | | | | | | |
| <hr/> | | | | | | | |
| 4430 Waite Ln | 20 | 0.00 | 0.00 | 15.00 | 0.00 | 0.00 | \$420.00 |
| 4430 Waite Ln | | \$0.00 | \$0.00 | \$420.00 | \$0.00 | \$0.00 | |
| 0709-294-2509-3 | | | | | | | |