

STATE OF WISCONSIN DEPARTMENT OF TRANSPORTATION

PLAN OF PROPOSED IMPROVEMENT

C OF MIDDLETON, PLEASANT VIEW ROAD

TIMBER WOLF TRAIL TO USH 14 TIMBER WOLF TRAIL TO USH 14

LOCAL STREET WATER & SANITARY
DANE COUNTY DANE COUNTY

SPRING GREEN-MADISON;
PLEASANT VIEW ROAD INTERSECTION

USH 14
DANE COUNTY

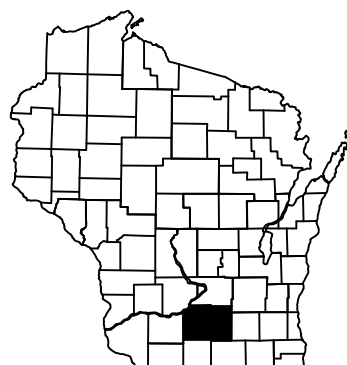
STATE PROJECT	FEDERAL PROJECT	
	PROJECT	CONTRACT
5992-11-01		
5992-11-02		
5310-02-75		

ORDER OF SHEETS

Section No. 1	Title
Section No. 2	Typical Sections and Details (Includes Erosion Control Plans)
Section No. 3	Estimate of Quantities
Section No. 3	Miscellaneous Quantities
Section No. 4	Right of Way Plat
Section No. 5	Plan and Profile
Section No. 6	Standard Detail Drawings
Section No. 7	Sign Plates
Section No. 8	Structure Plans
Section No. 9	Computer Earthwork Data
Section No. 9	Cross Sections

TOTAL SHEETS =

PROJECT ID: 5992-11-01/02, 5310-02-75 WITH: N/A



STATE PROJECT NUMBER
5992-11-01

STATE PROJECT NUMBER
5992-11-02

STATE PROJECT NUMBER
5310-02-75

ROADWAY IMPROVEMENT LOCATIONS

- ① R-13-362
- ② R-13-363
- ③ POND D
- ④ POND E
- ⑤ R-13-364
- ⑥ B-13-892, R-13-365, R-13-366, R-13-367
- ⑦ R-13-368
- ⑧ POND F
- ⑨ R-13-369

**PROJECT 5992-11-02
INTERMITTENT LOCATIONS**

BEGIN PROJECT 5992-11-01
STA. 108+32.00
Y = 483,520.18
X = 780,357.55

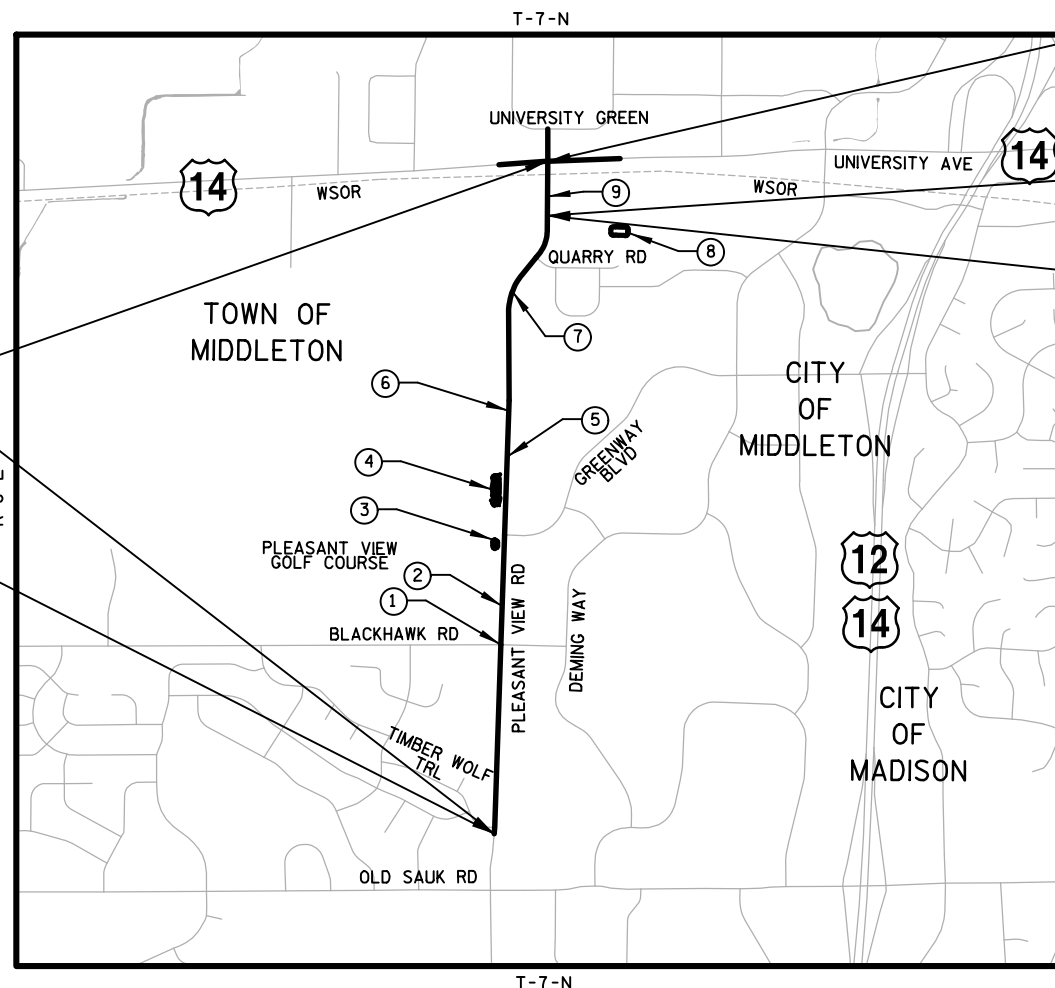
DESIGN DESIGNATION

A.A.D.T. (2018)	=	10,475 - 13,550
A.A.D.T. (2038)	=	12,300 - 16,450
D.H.V. (2038)	=	970 - 1,300
D.D.	=	59 / 41
T.	=	7.9%
DESIGN SPEED	=	40 MPH
ESALS	=	1,170,000 - 1,607,000

CONVENTIONAL SYMBOLS

PLAN	
CORPORATE LIMITS	
PROPERTY LINE	
LOT LINE	
LIMITED HIGHWAY EASEMENT	
EXISTING RIGHT OF WAY	
PROPOSED OR NEW R/W LINE	
SLOPE INTERCEPT	
REFERENCE LINE	
EXISTING CULVERT	
PROPOSED CULVERT (Box or Pipe)	
COMBUSTIBLE FLUIDS	
MARSH AREA	
WOODED OR SHRUB AREA	

PROFILE	
GRADE LINE	
ORIGINAL GROUND	
MARSH OR ROCK PROFILE (To be noted as such)	
SPECIAL DITCH	
GRADE ELEVATION	
CULVERT (Profile View)	
UTILITIES	
ELECTRIC	
FIBER OPTIC	
GAS	
SANITARY SEWER	
STORM SEWER	
TELEPHONE	
WATER	
UTILITY PEDESTAL	
POWER POLE	
TELEPHONE POLE	



END PROJECT 5310-02-75
STA. 182+06.37

BEGIN PROJECT 5310-02-75
STA. 178+00.00
Y = 490,333.48
X = 780,932.38

END PROJECT 5992-11-01
STA. 178+00.00

SANITARY SEWER AND WATER MAIN
DESIGNED BY: STRAND ASSOCIATES, INC.

LAYOUT
SCALE 0 0.5 MI.

TOTAL NET LENGTH OF CENTERLINE = 1,397 MI.

COORDINATES ON THIS PLAN ARE REFERENCED TO THE WISCONSIN COUNTY COORDINATE SYSTEM (WCCS), DANE COUNTY.

ACCEPTED FOR THE CITY OF MADISON
DATE: _____
CITY ENGINEER

ACCEPTED FOR THE CITY OF MIDDLETON
DATE: _____
CITY ENGINEER

ORIGINAL PLANS PREPARED BY:

910 WEST WINGRA DRIVE
MADISON, WISCONSIN 53715
(608) 251-4843

STATE OF WISCONSIN
DEPARTMENT OF TRANSPORTATION

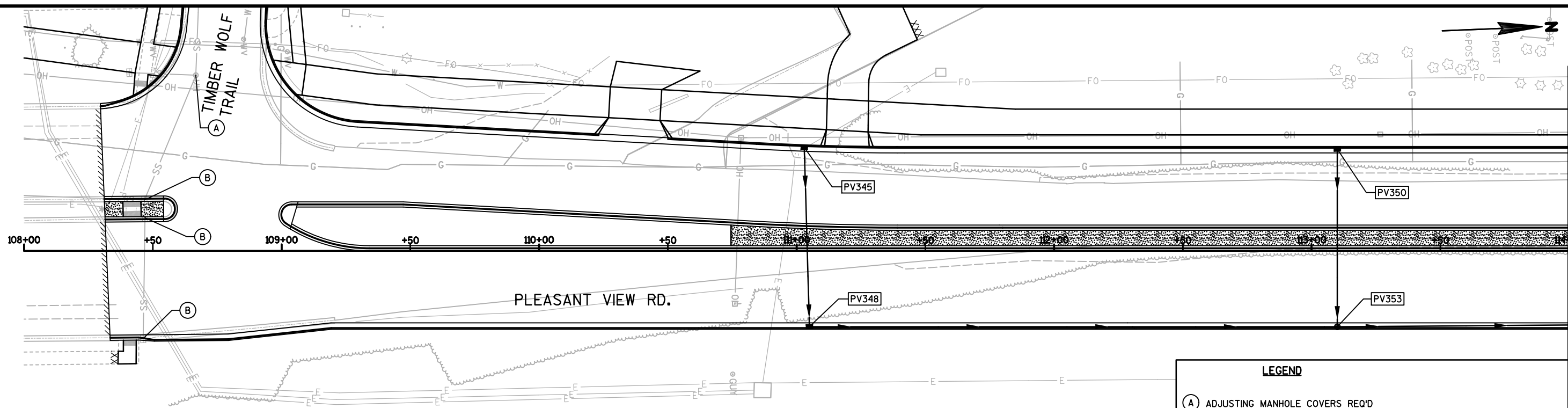
PREPARED BY
Surveyor _____ STRAND ASSOCIATES, INC.
Designer _____ STRAND ASSOCIATES, INC.
Regional Examiner _____
Regional Supervisor _____

APPROVED FOR THE DEPARTMENT
DATE: _____
(Signature)

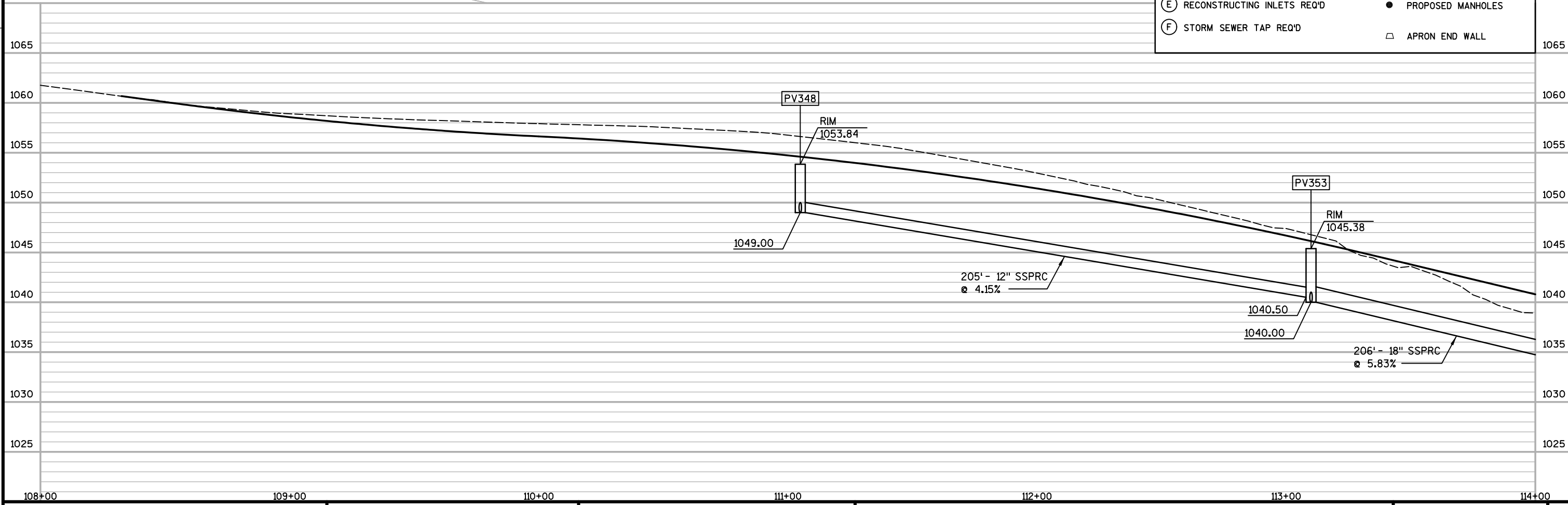
E

2

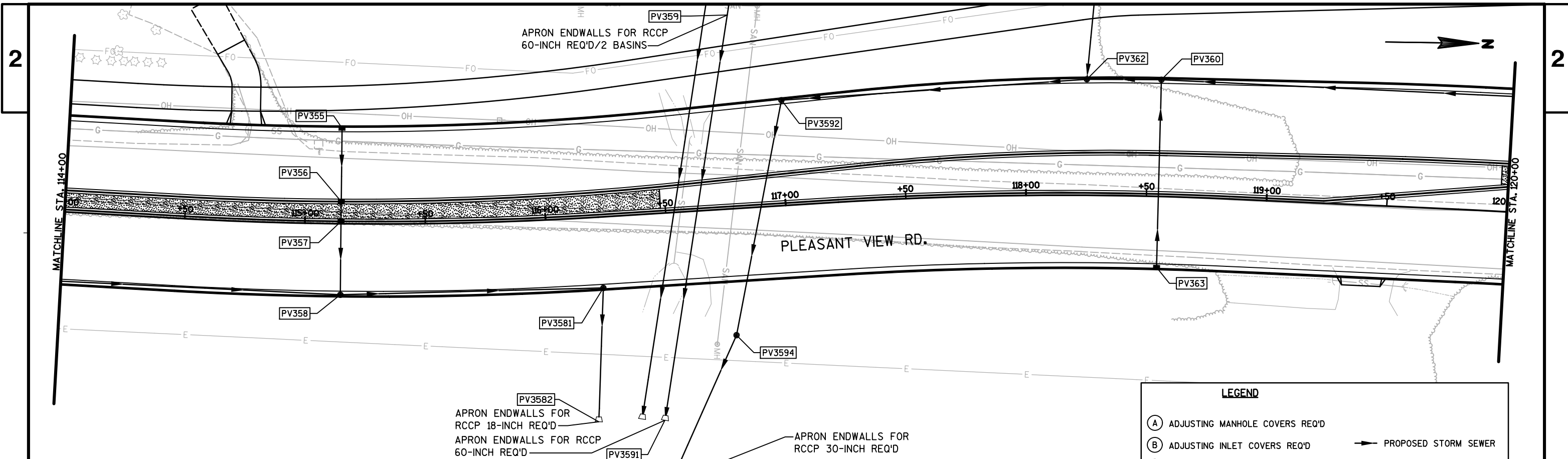
2



LEGEND	
(A) ADJUSTING MANHOLE COVERS REQ'D	→ PROPOSED STORM SEWER
(B) ADJUSTING INLET COVERS REQ'D	■ PROPOSED INLETS
(C) CONCRETE COLLARS FOR PIPE REQ'D	● PROPOSED MANHOLES
(D) RECONSTRUCTING MANHOLES REQ'D	□ APRON END WALL
(E) RECONSTRUCTING INLETS REQ'D	
(F) STORM SEWER TAP REQ'D	

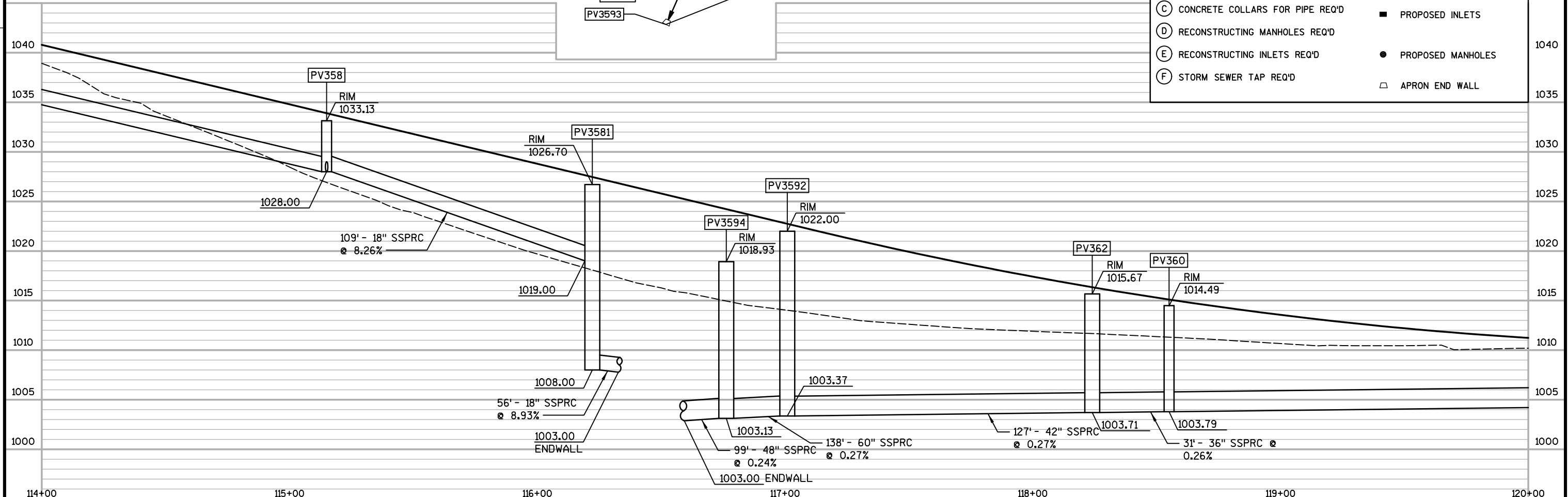


PROJECT NO: 5992-11-01 | HWY: PLEASANT VIEW ROAD | COUNTY: DANE | STORM SEWER | SHEET | E

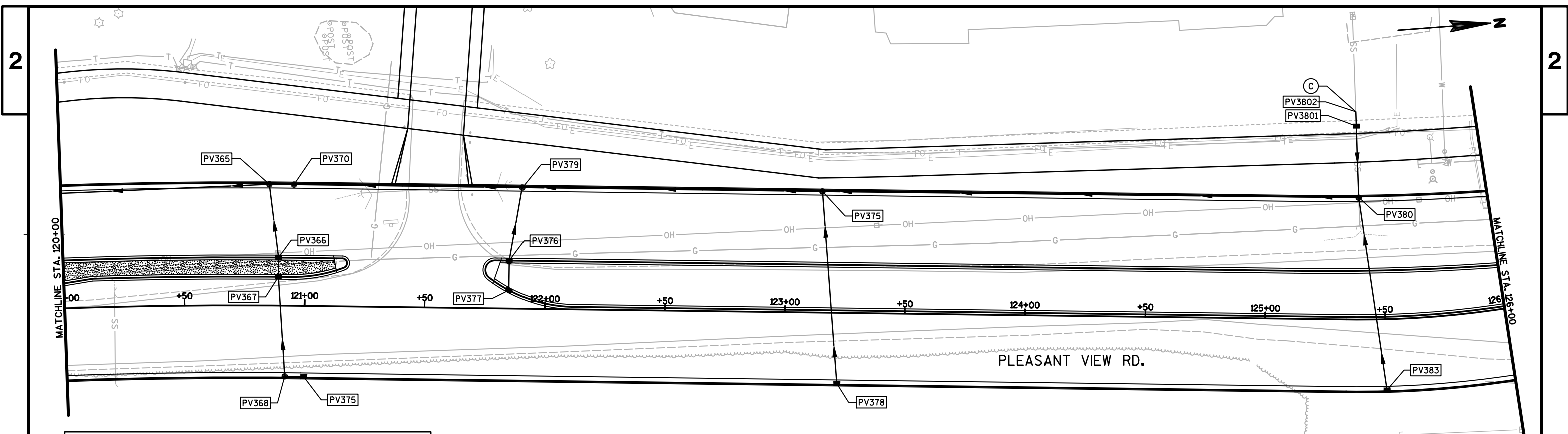


LEGEND

(A) ADJUSTING MANHOLE COVERS REQ'D	→ PROPOSED STORM SEWER
(B) ADJUSTING INLET COVERS REQ'D	■ PROPOSED INLETS
(C) CONCRETE COLLARS FOR PIPE REQ'D	● PROPOSED MANHOLES
(D) RECONSTRUCTING MANHOLES REQ'D	□ APRON END WALL
(E) RECONSTRUCTING INLETS REQ'D	
(F) STORM SEWER TAP REQ'D	

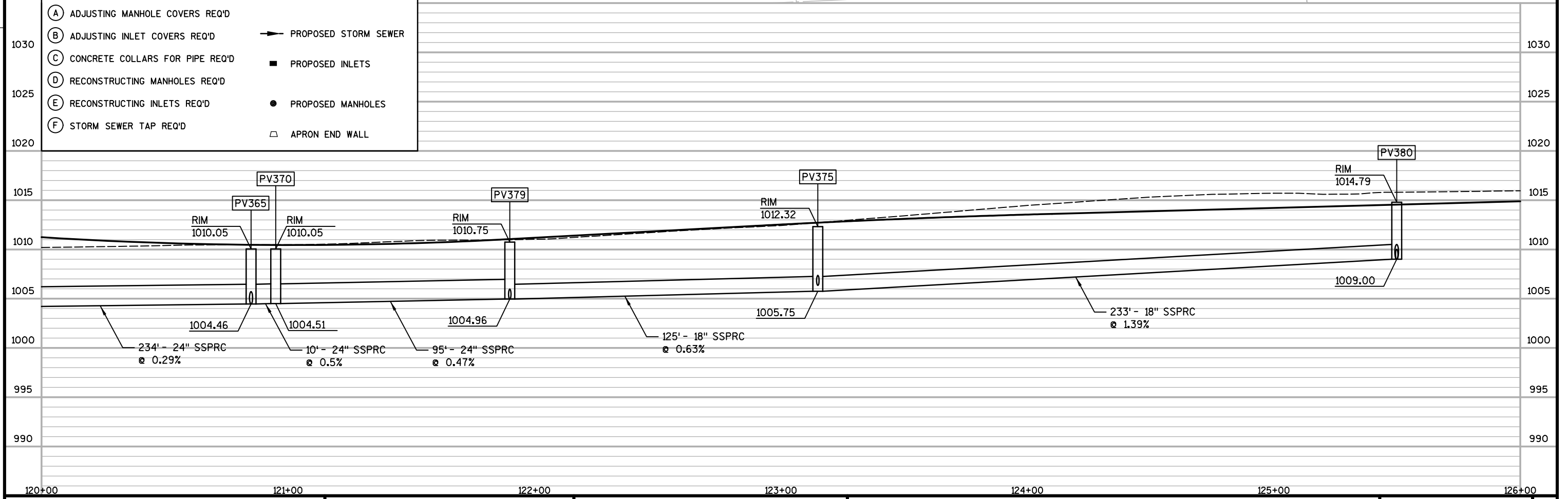


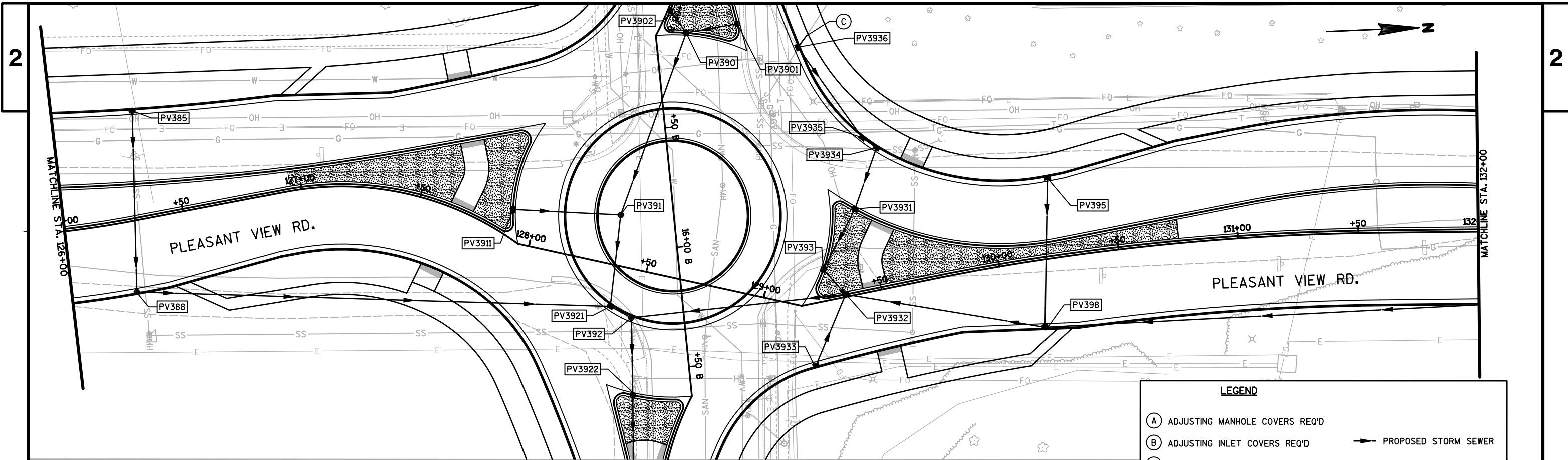
PROJECT NO: 5992-11-01 | HWY: PLEASANT VIEW ROAD | COUNTY: DANE | STORM SEWER | SHEET | E



LEGEND

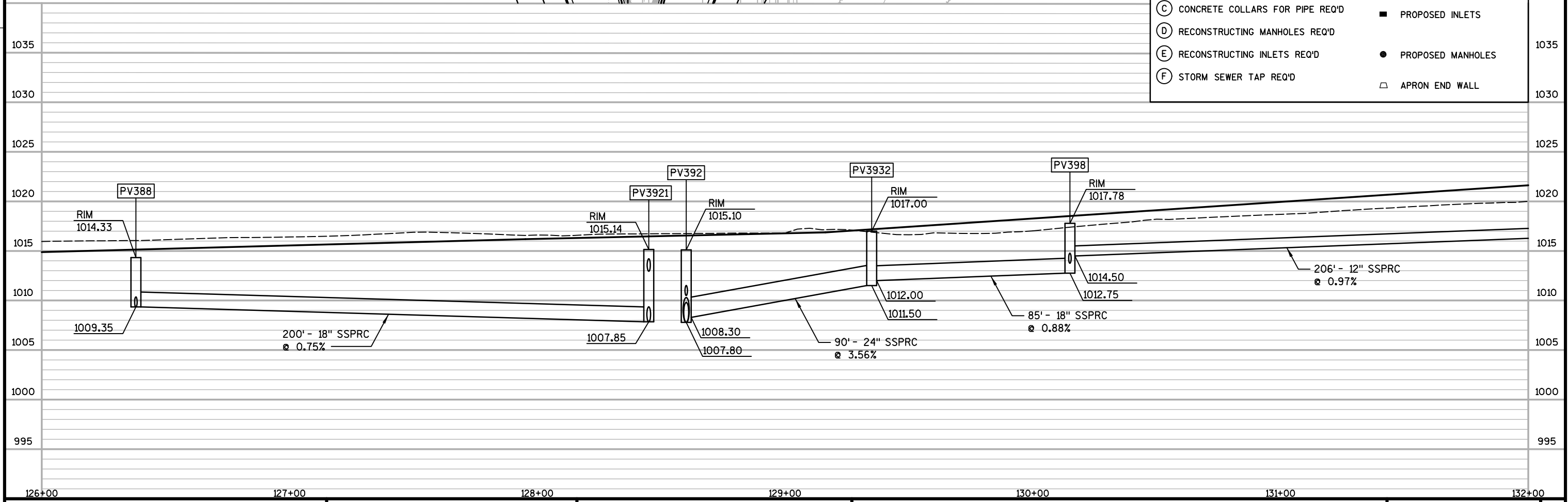
- (A) ADJUSTING MANHOLE COVERS REQ'D
- (B) ADJUSTING INLET COVERS REQ'D
- (C) CONCRETE COLLARS FOR PIPE REQ'D
- (D) RECONSTRUCTING MANHOLES REQ'D
- (E) RECONSTRUCTING INLETS REQ'D
- (F) STORM SEWER TAP REQ'D
- PROPOSED STORM SEWER
- PROPOSED INLETS
- PROPOSED MANHOLES
- APRON END WALL



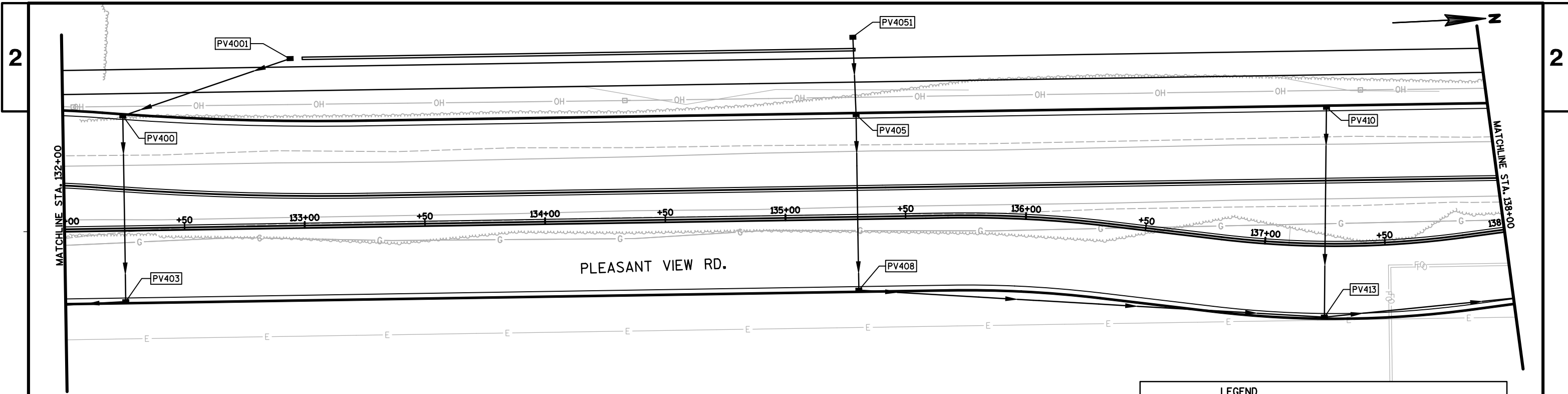


LEGEND

(A) ADJUSTING MANHOLE COVERS REQ'D	→ PROPOSED STORM SEWER
(B) ADJUSTING INLET COVERS REQ'D	■ PROPOSED INLETS
(C) CONCRETE COLLARS FOR PIPE REQ'D	● PROPOSED MANHOLES
(D) RECONSTRUCTING MANHOLES REQ'D	□ APRON END WALL
(E) RECONSTRUCTING INLETS REQ'D	
(F) STORM SEWER TAP REQ'D	

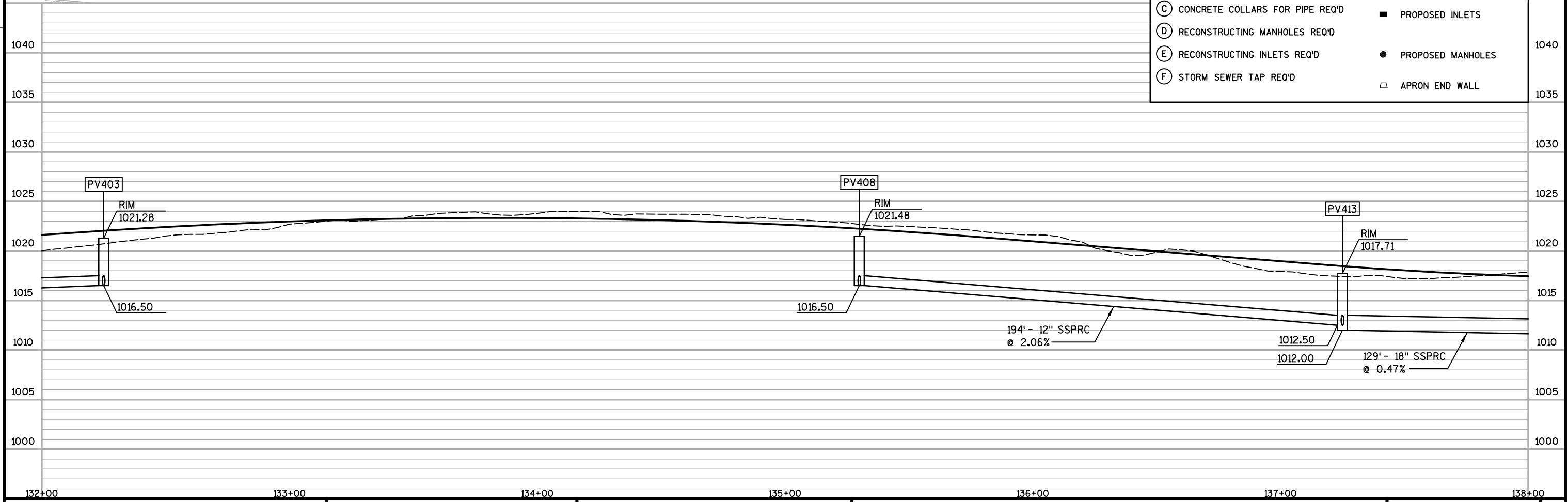


PROJECT NO: 5992-11-01 HWY: PLEASANT VIEW RAOD COUNTY: DANE STORM SEWER SHEET E

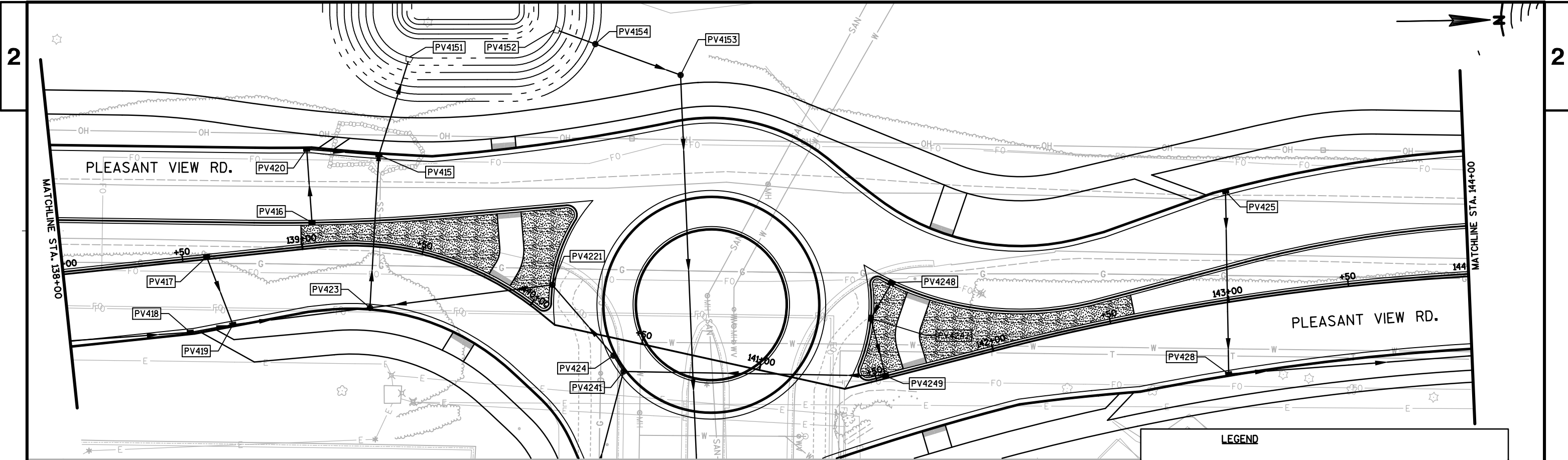


LEGEND

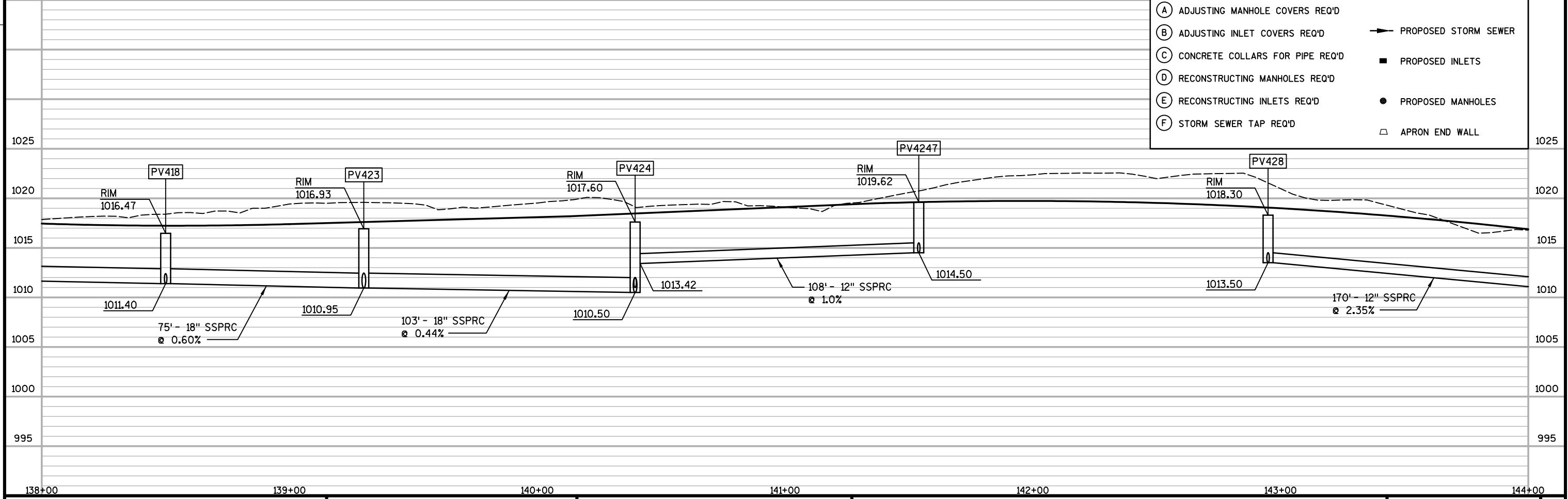
(A) ADJUSTING MANHOLE COVERS REQ'D	→ PROPOSED STORM SEWER
(B) ADJUSTING INLET COVERS REQ'D	■ PROPOSED INLETS
(C) CONCRETE COLLARS FOR PIPE REQ'D	● PROPOSED MANHOLES
(D) RECONSTRUCTING MANHOLES REQ'D	□ APRON END WALL
(E) RECONSTRUCTING INLETS REQ'D	
(F) STORM SEWER TAP REQ'D	



PROJECT NO: 5992-11-01 HWY: PLEASANT VIEW ROAD COUNTY: DANE STORM SEWER SHEET E



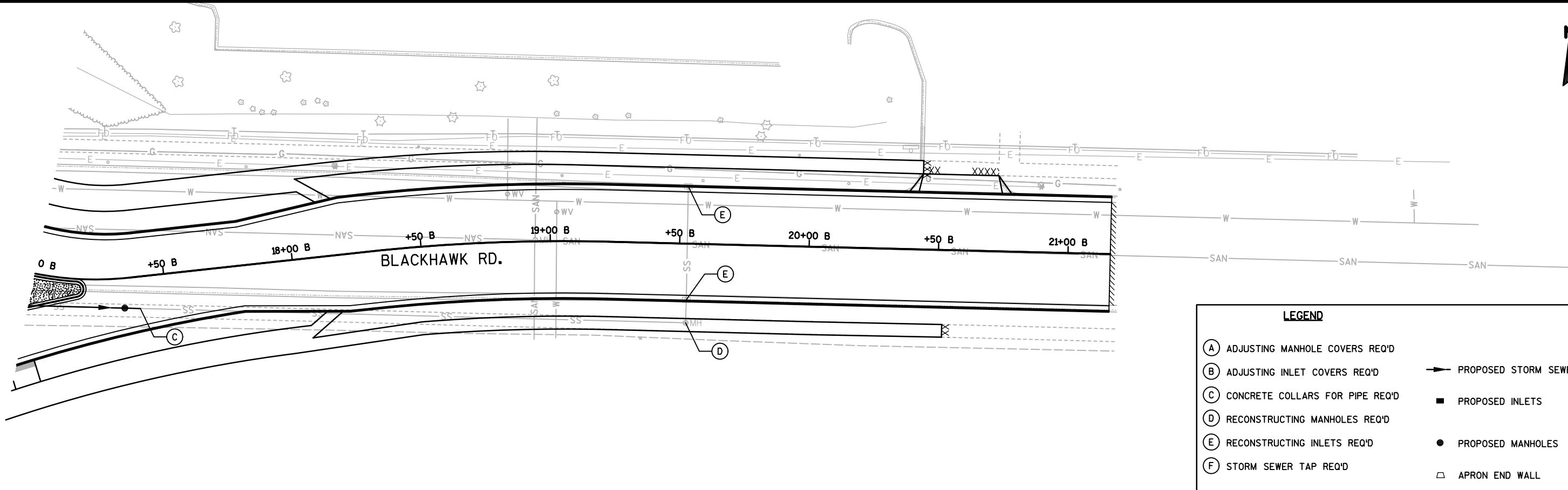
LEGEND	
(A) ADJUSTING MANHOLE COVERS REQ'D	→ PROPOSED STORM SEWER
(B) ADJUSTING INLET COVERS REQ'D	■ PROPOSED INLETS
(C) CONCRETE COLLARS FOR PIPE REQ'D	● PROPOSED MANHOLES
(D) RECONSTRUCTING MANHOLES REQ'D	□ APRON END WALL
(E) RECONSTRUCTING INLETS REQ'D	
(F) STORM SEWER TAP REQ'D	



PROJECT NO: 5992-11-01 HWY: PLEASANT VIEW ROAD COUNTY: DANE STORM SEWER SHEET E

2

2



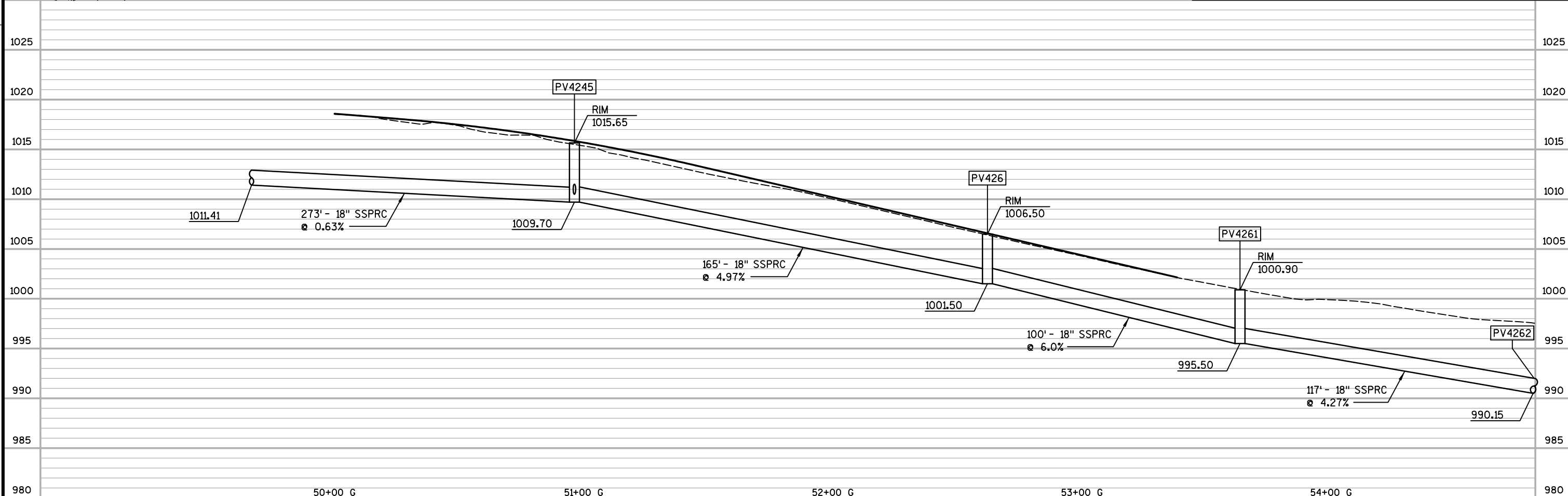
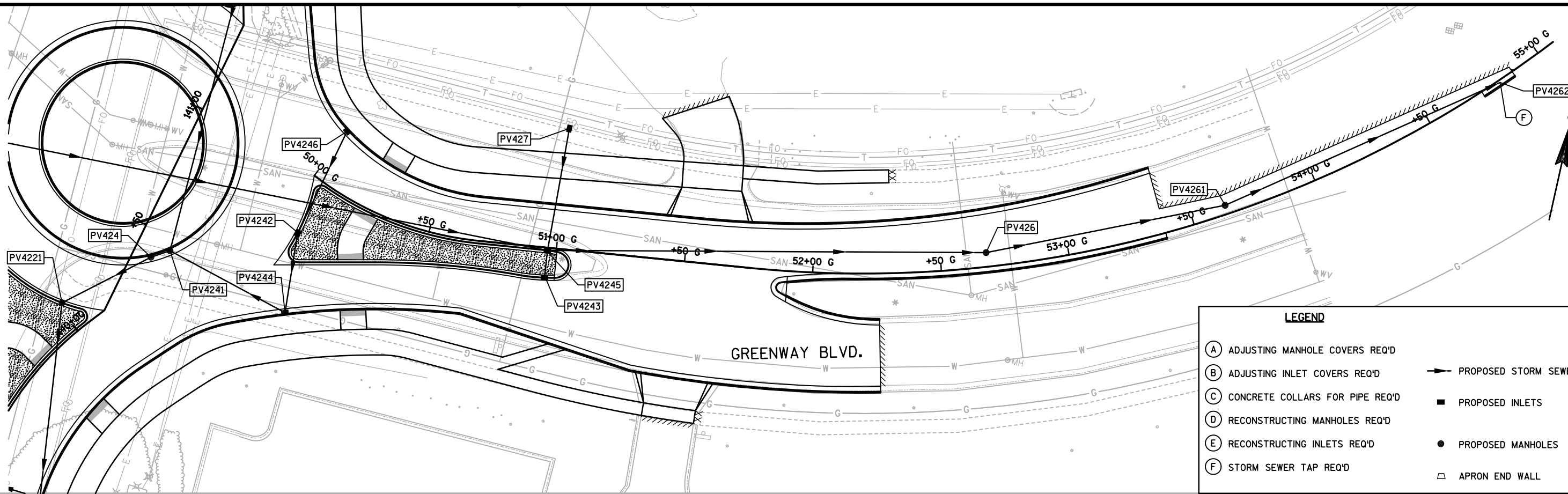
LEGEND	
(A) ADJUSTING MANHOLE COVERS REQ'D	→ PROPOSED STORM SEWER
(B) ADJUSTING INLET COVERS REQ'D	■ PROPOSED INLETS
(C) CONCRETE COLLARS FOR PIPE REQ'D	● PROPOSED MANHOLES
(D) RECONSTRUCTING MANHOLES REQ'D	□ APRON END WALL
(E) RECONSTRUCTING INLETS REQ'D	
(F) STORM SEWER TAP REQ'D	

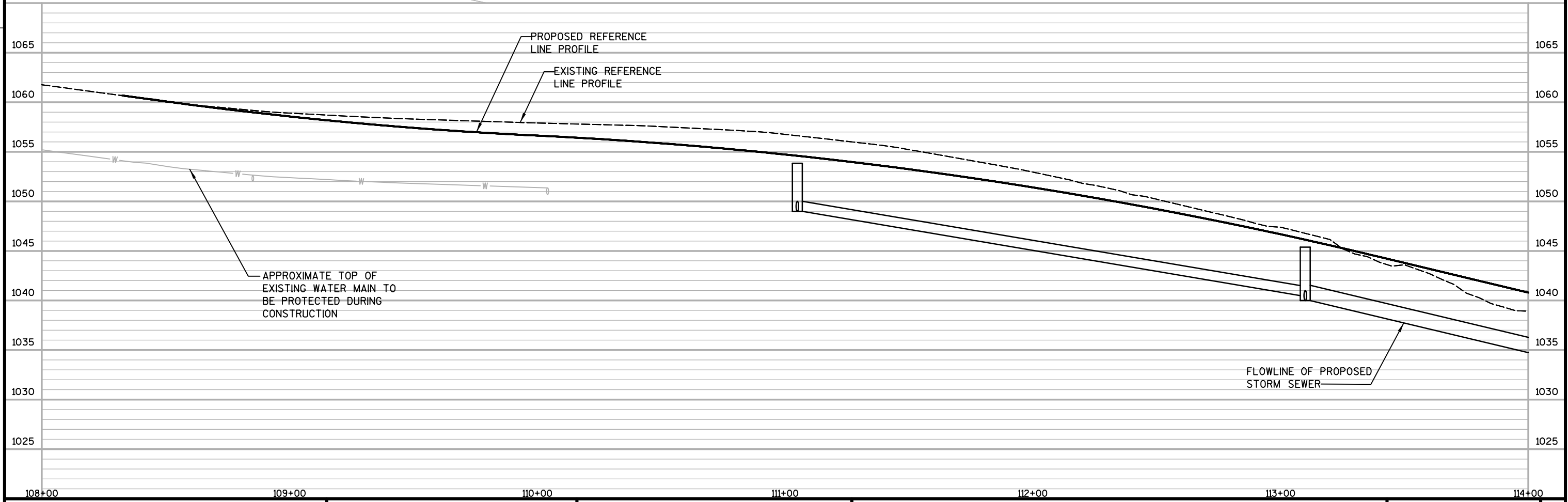
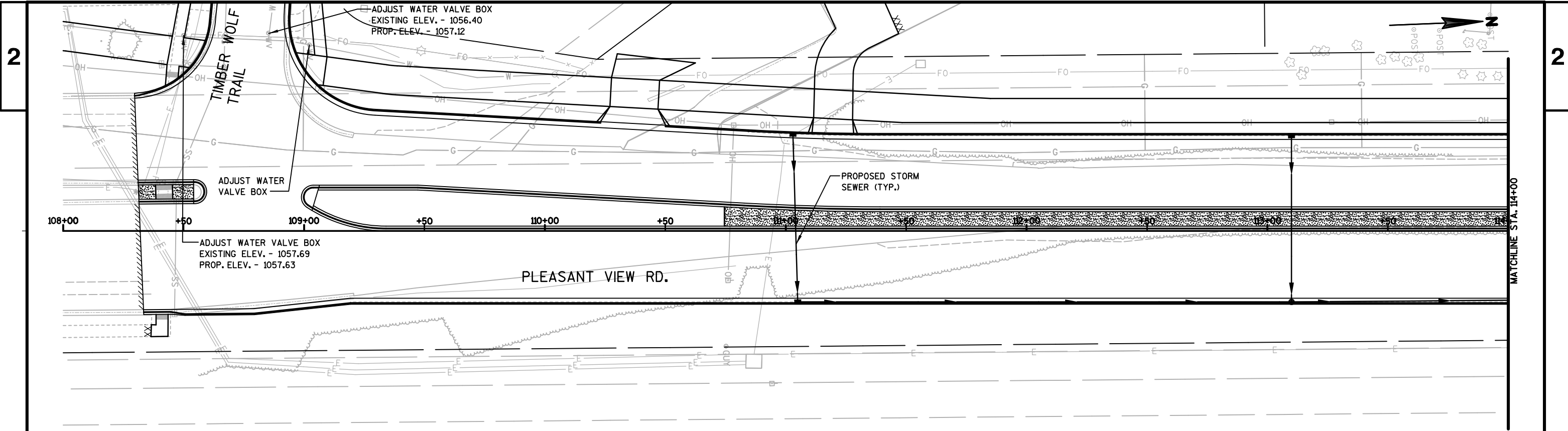
965		965
960		960
955		955
950		950
945		945
940		940
935		935
930		930
925		925
920	12+00 B	920
	13+00 B	
	14+00 B	
	15+00 B	
	16+00 B	
	17+00 B	

PROJECT NO: 5992-11-01 HWY: PLEASANT VIEW ROAD COUNTY: DANE STORM SEWER SHEET E

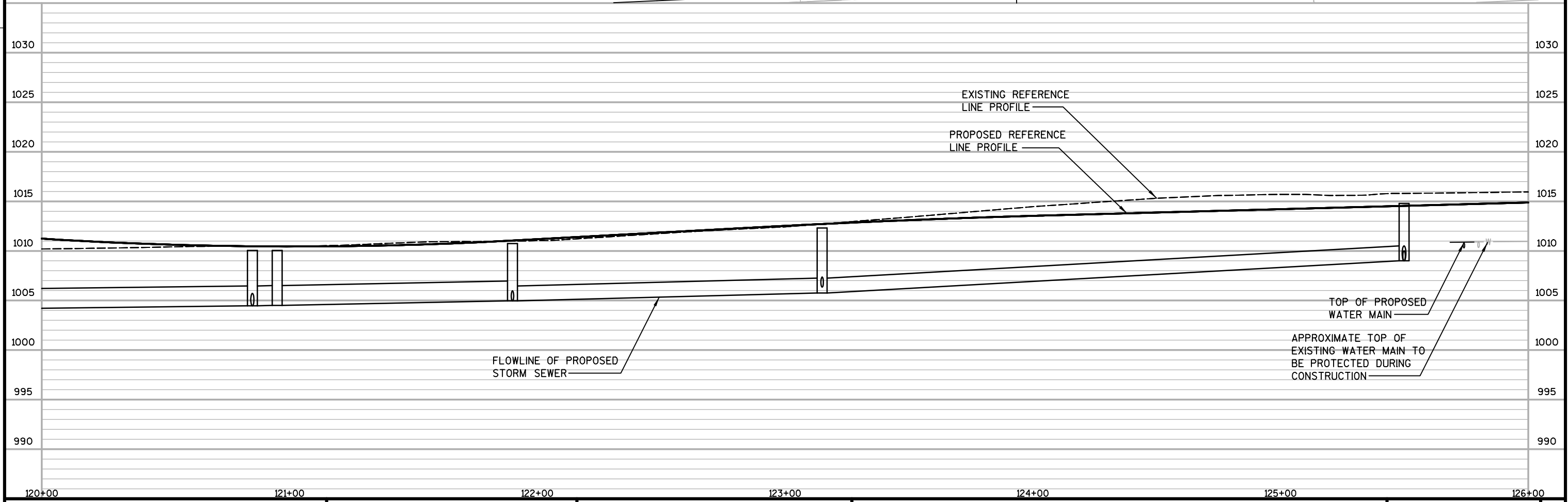
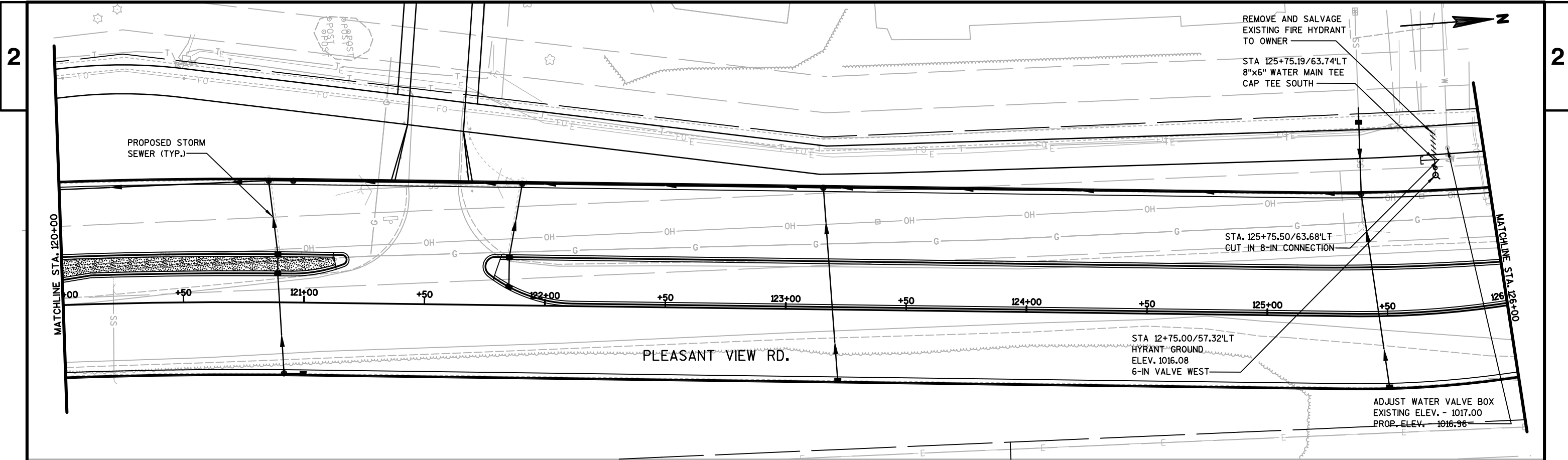
2

2





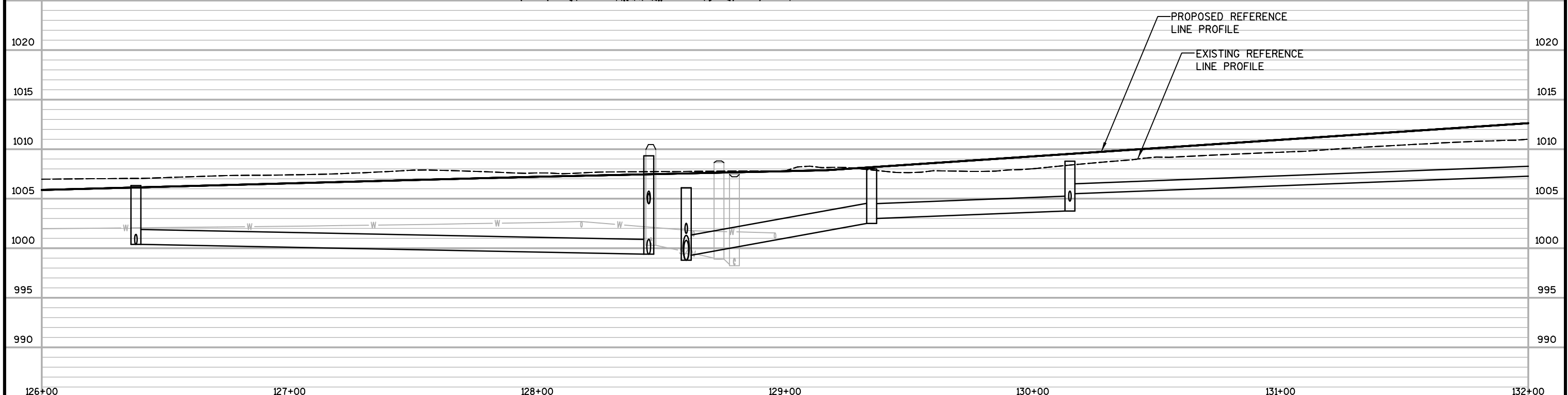
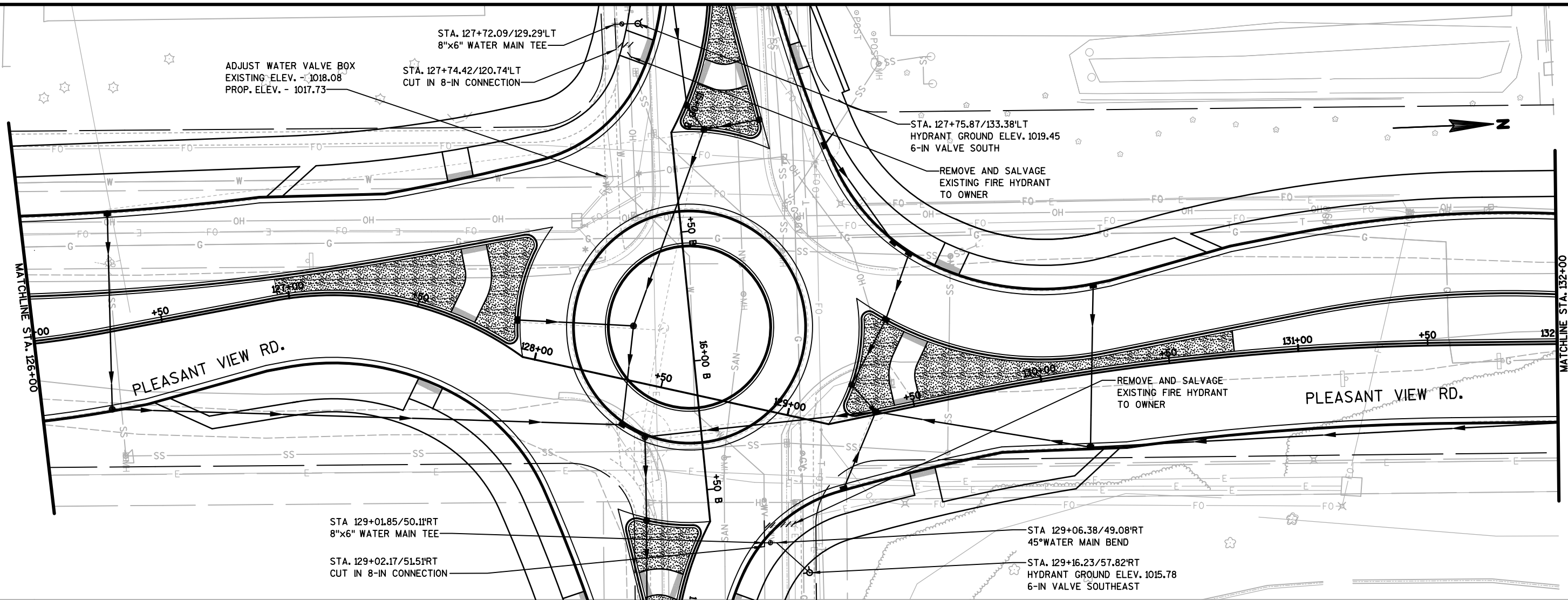
PROJECT NO: 5992-11-00	HWY: PLEASANT VIEW ROAD	COUNTY: DANE	WATER MAIN	SHEET	E
------------------------	-------------------------	--------------	------------	-------	---



PROJECT NO: 5992-11-00	HWY: PLEASANT VIEW ROAD	COUNTY: DANE	WATER MAIN	SHEET	E
------------------------	-------------------------	--------------	------------	-------	---

2

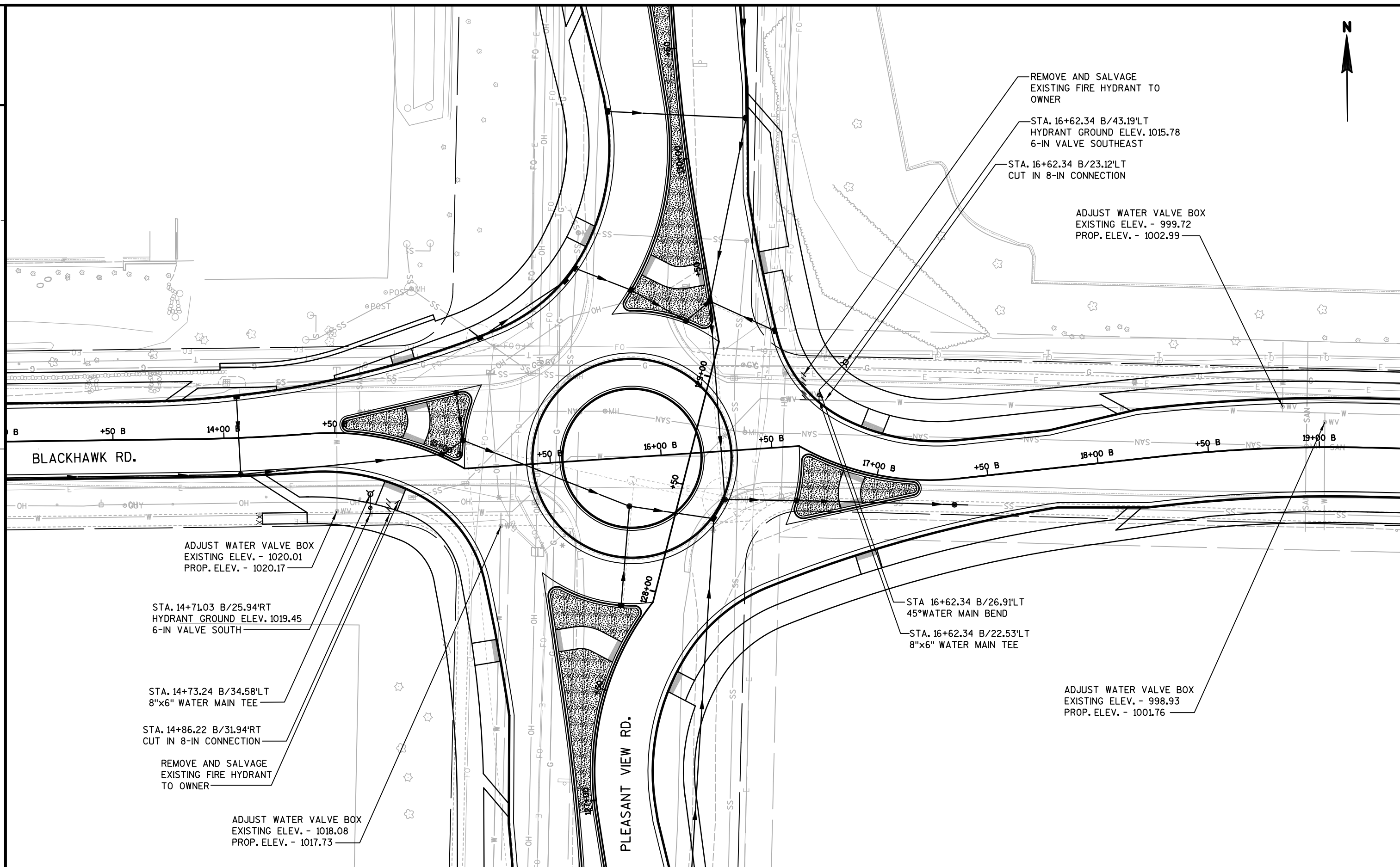
2



PROJECT NO: 5992-11-02	HWY: PLEASANT VIEW ROAD	COUNTY: DANE	WATER MAIN	SHEET	E
------------------------	-------------------------	--------------	------------	-------	---

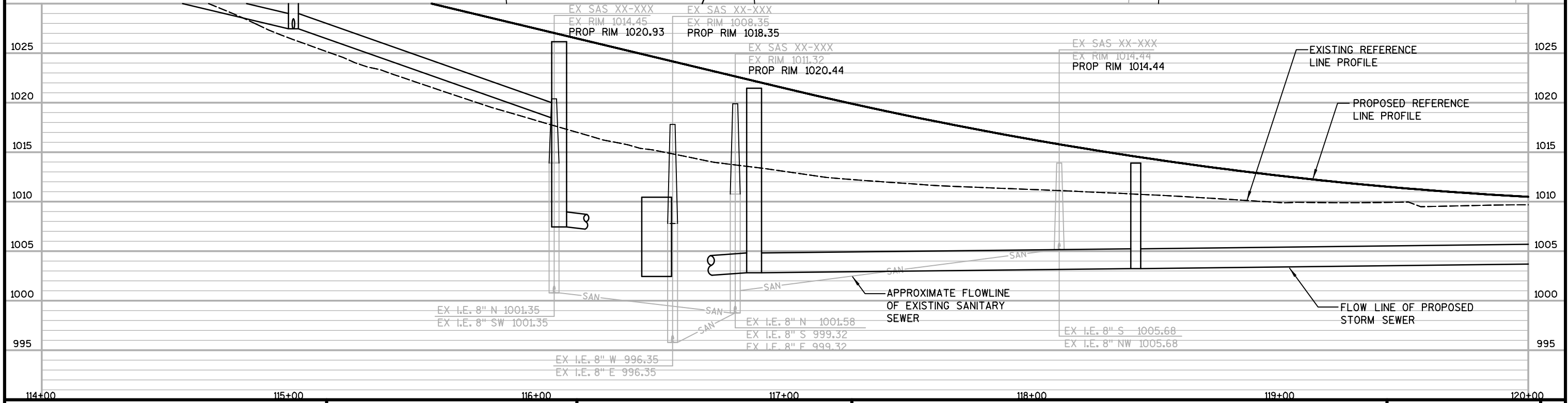
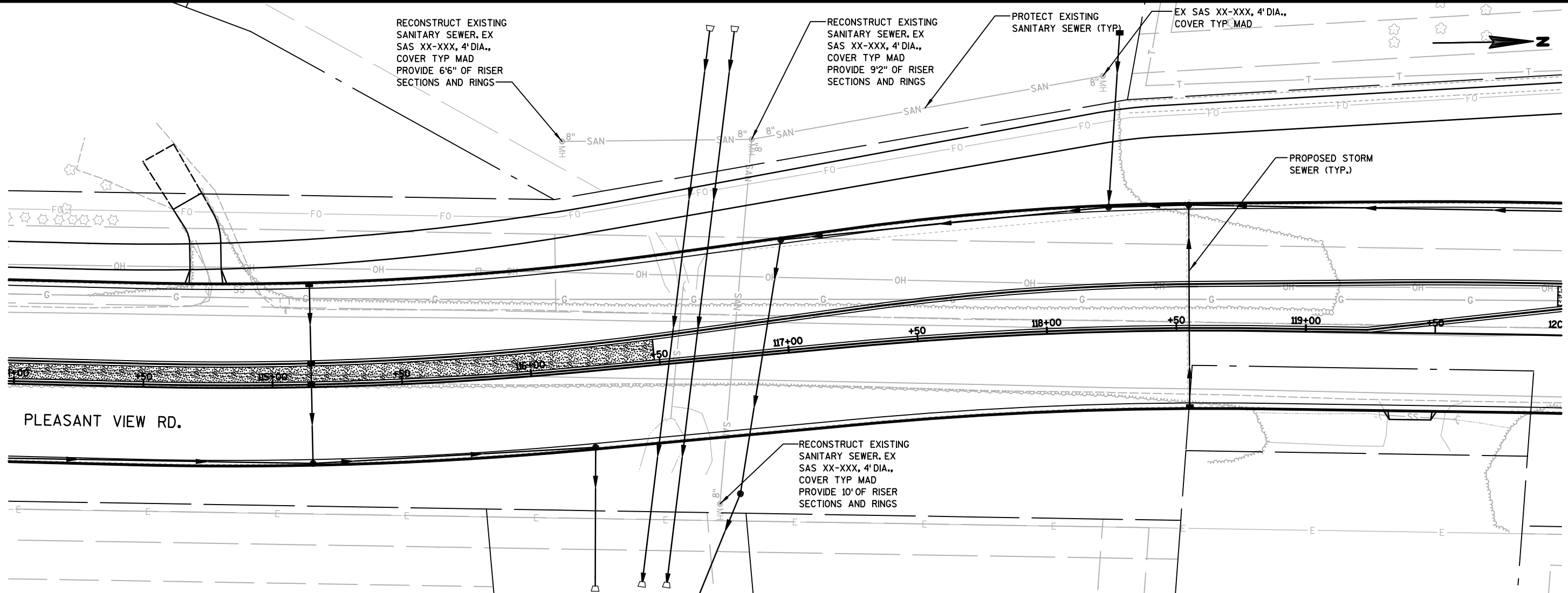
2

2



2


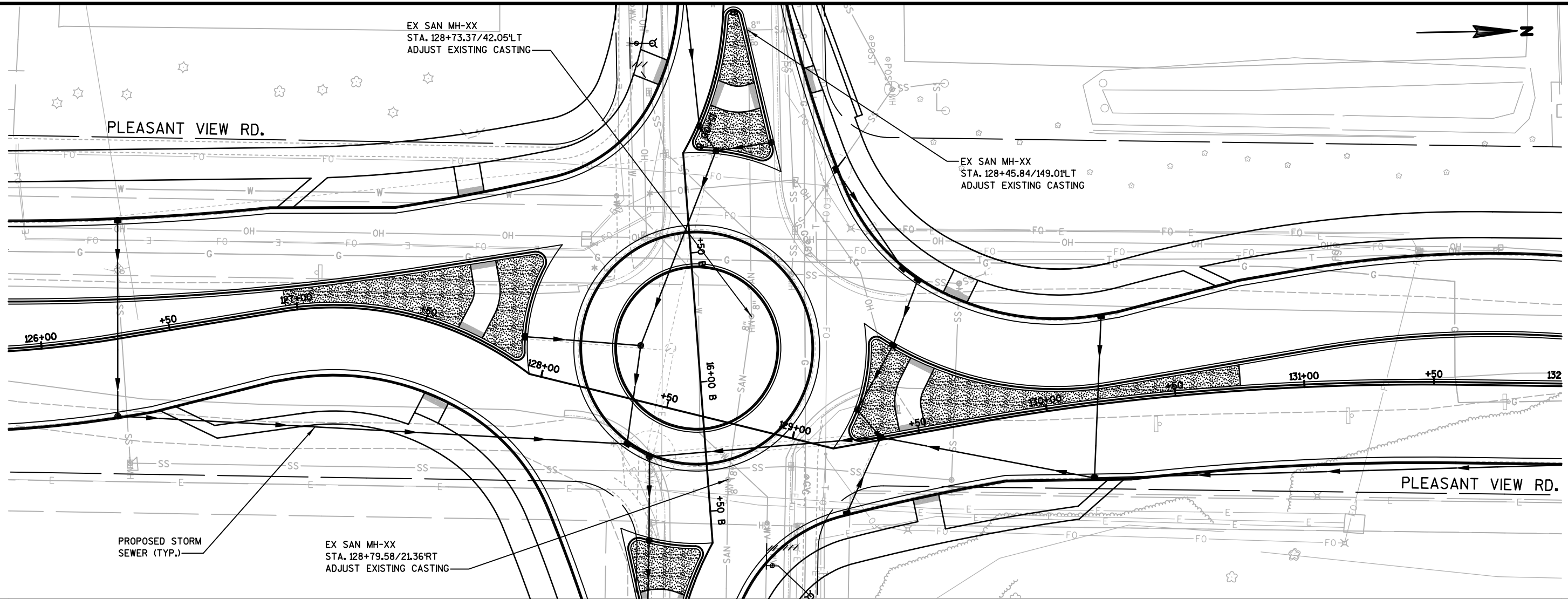
2



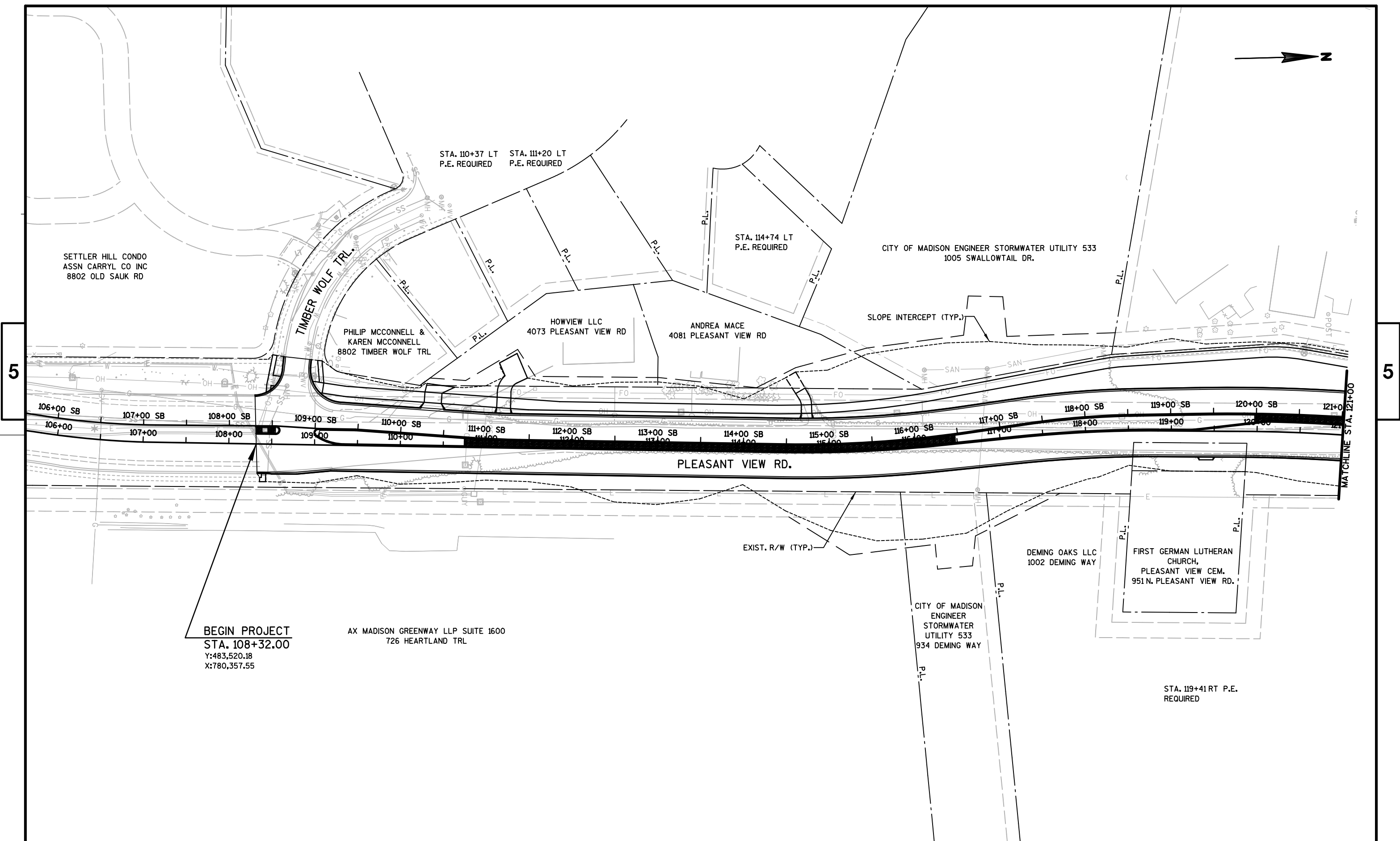
PROJECT NO: 5992-11-02 | HWY: PLEASANT VIEW ROAD | COUNTY: DANE | SANITARY SEWER UTILITY PLAN | SHEET | E

2

2

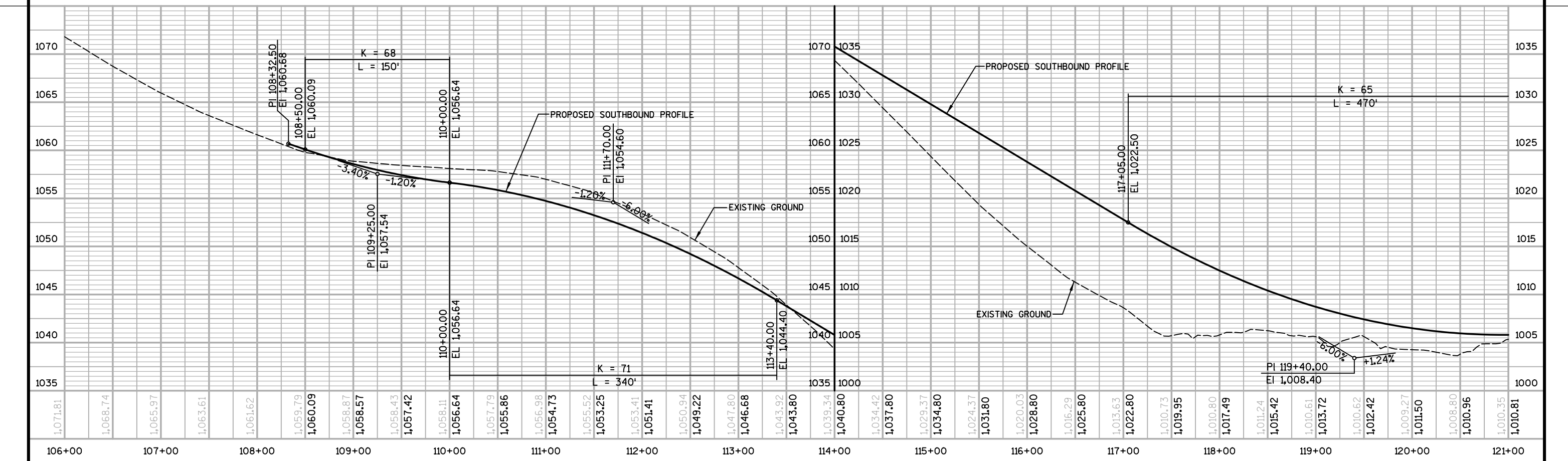
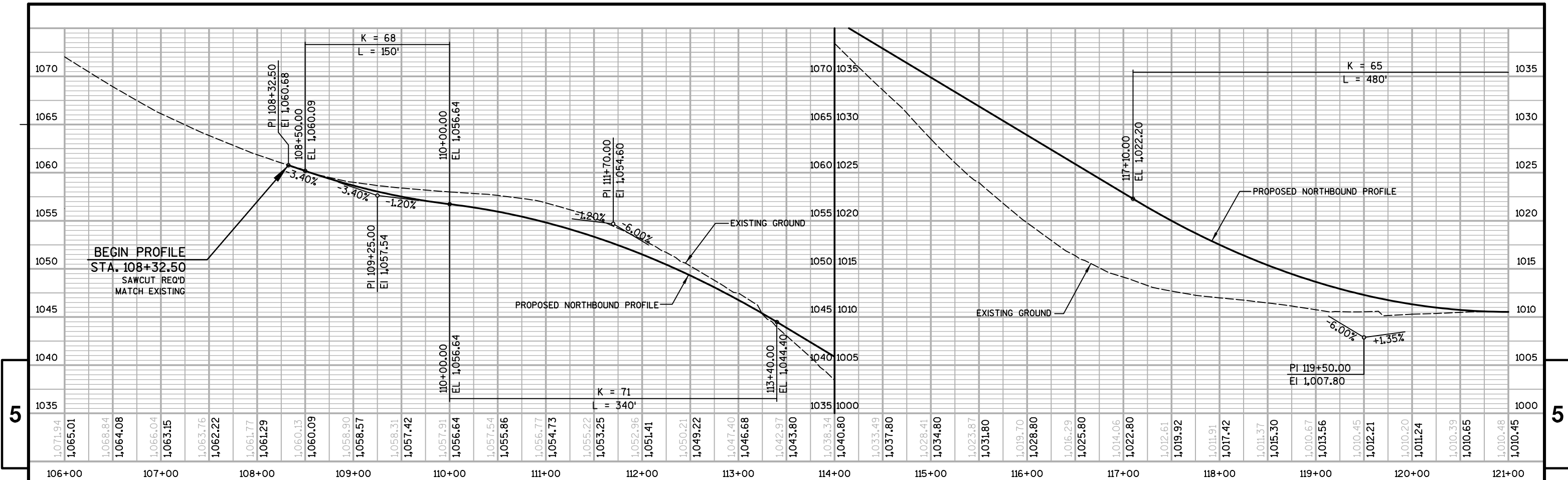


PROJECT NO: 5992-11-00	HWY: PLEASANT VIEW ROAD	COUNTY: DANE	SANITARY SEWER UTILITY PLAN	SHEET	E
------------------------	-------------------------	--------------	-----------------------------	-------	---



5

5

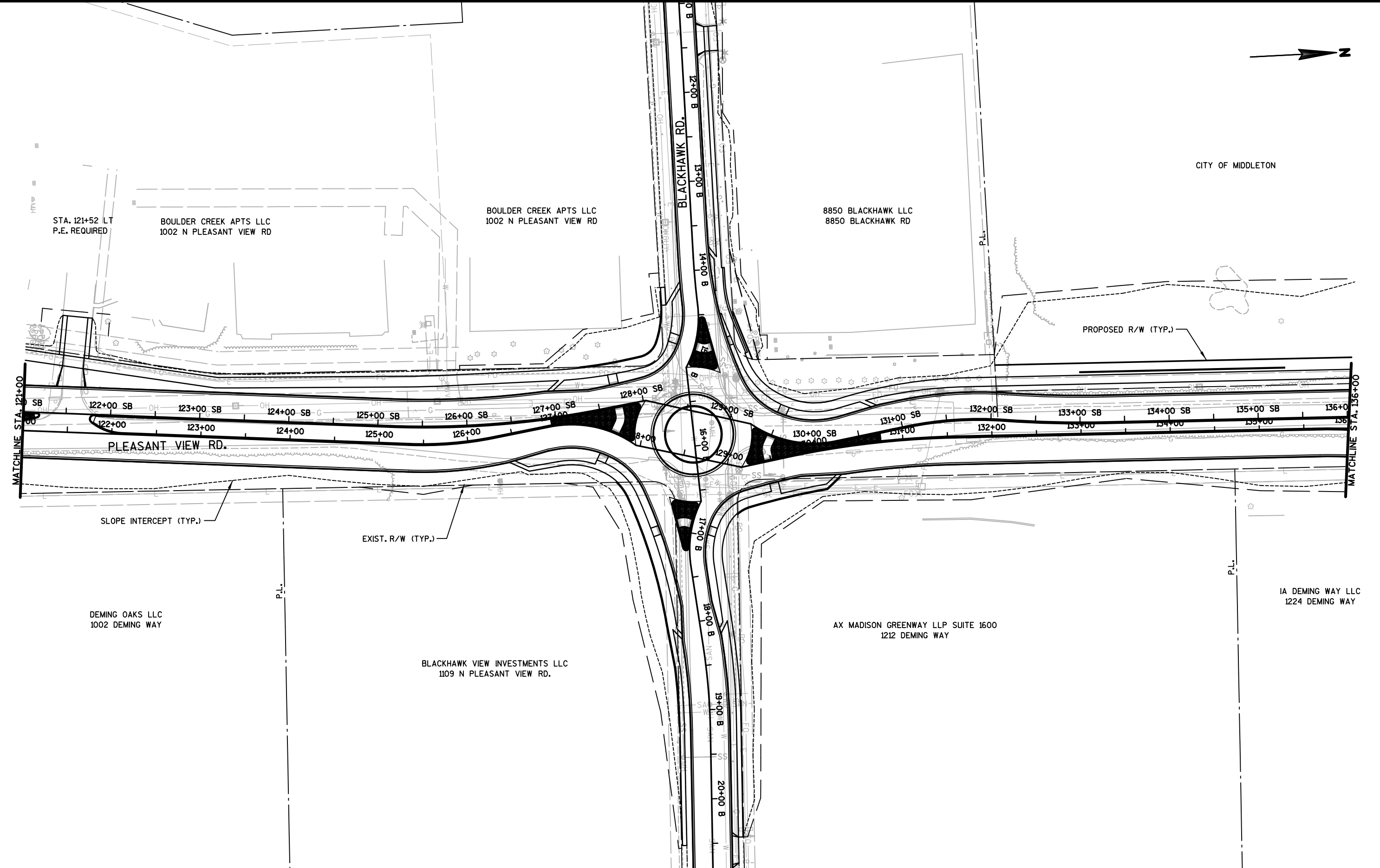


PROJECT NO: 5992-11-00 HWY: PLEASANT VIEW RO COUNTY: DANE PROFILE - PLEASANT VIEW ROAD SHEET **E**



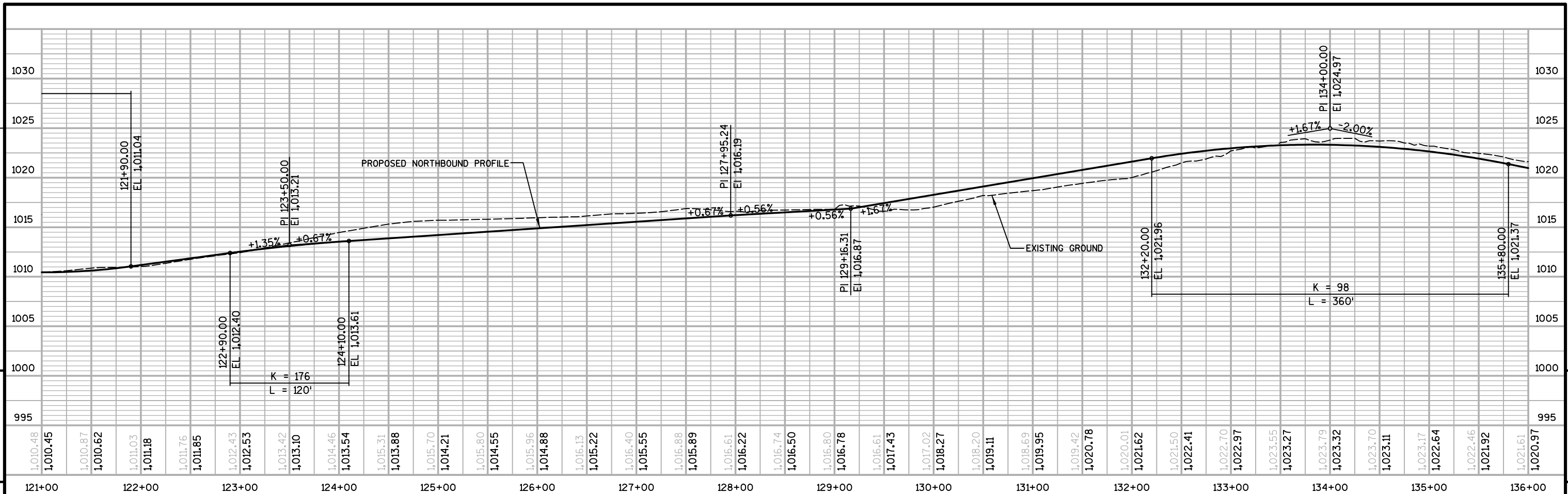
5

5

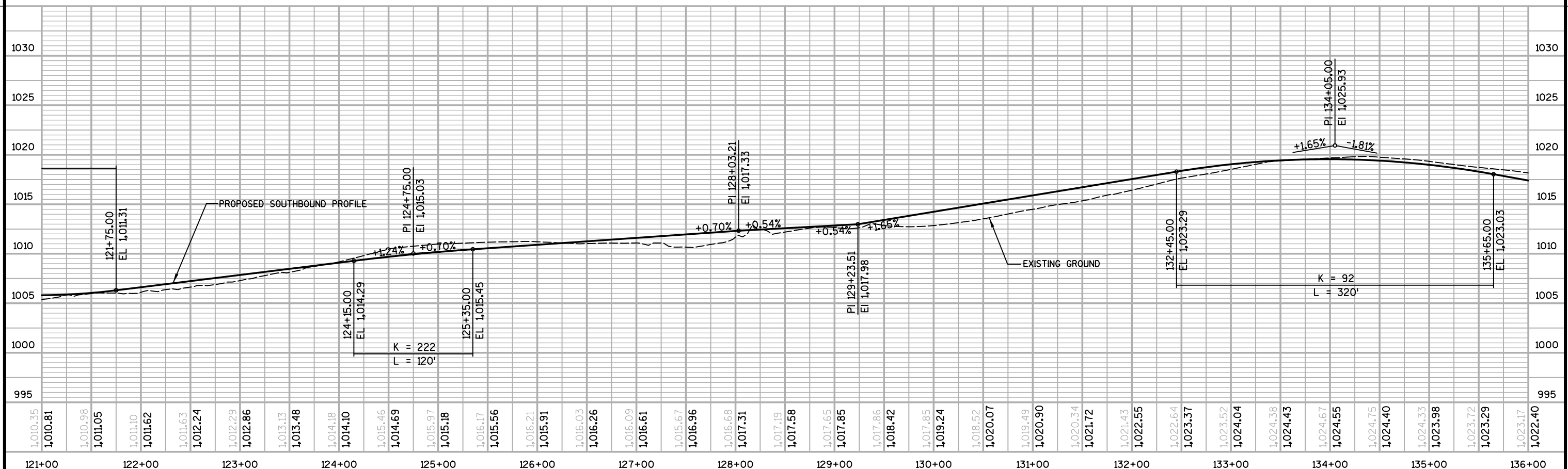


PROJECT NO: 5992-11-00	HWY: PLEASANT VIEW ROAD	COUNTY: DANE	PLAN - PLEASANT VIEW ROAD	SHEET	E
------------------------	-------------------------	--------------	---------------------------	-------	---

5



5



PROJECT NO: 5992-11-00 HWY: PLEASANT VIEW RO COUNTY: DANE PROFILE - PLEASANT VIEW ROAD SHEET E



CITY OF MIDDLETON

CITY OF MIDDLETON

STA. 149+15 LT
C.E. REQUIRED

PROPOSED R/W (TYP.)

EXIST. R/W (TYP.)

SLOPE INTERCEPT (TYP.)

IA DEMING WAY LLC
12242 DEMING WAY

OLD SAUK TRAILS PARK LTD
1425 N PLEASANT VIEW RD

EAGLE RIDGE ASSOCIATES LLC
8646 GREENWAY BLVD

CITY OF MIDDLETON

LE SILVE LLC
8570 GREENWAY BLVD

MATCHLINE STA. 136+00

MATCHLINE STA. 151+00

5

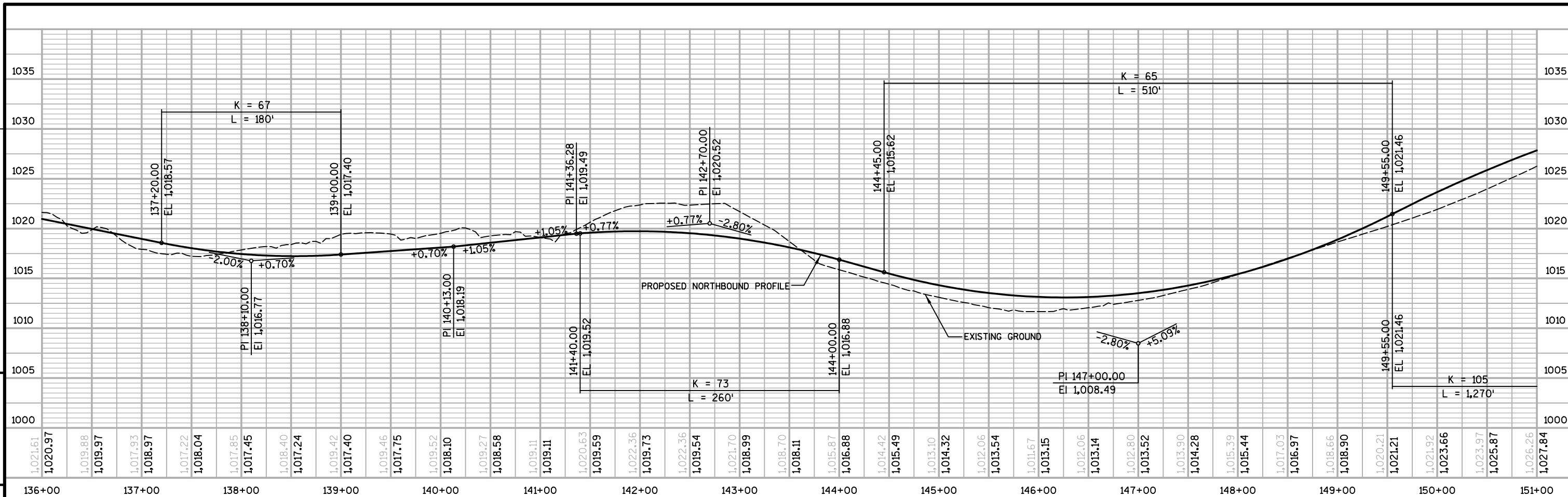
5

SB 137+00 SB 138+00 SB 139+00 SB 140+00 SB 141+00 SB 142+00 SB 143+00 SB 144+00 SB 145+00 SB 146+00 SB 147+00 SB 148+00 SB 149+00 SB 150+00 SB 151+00

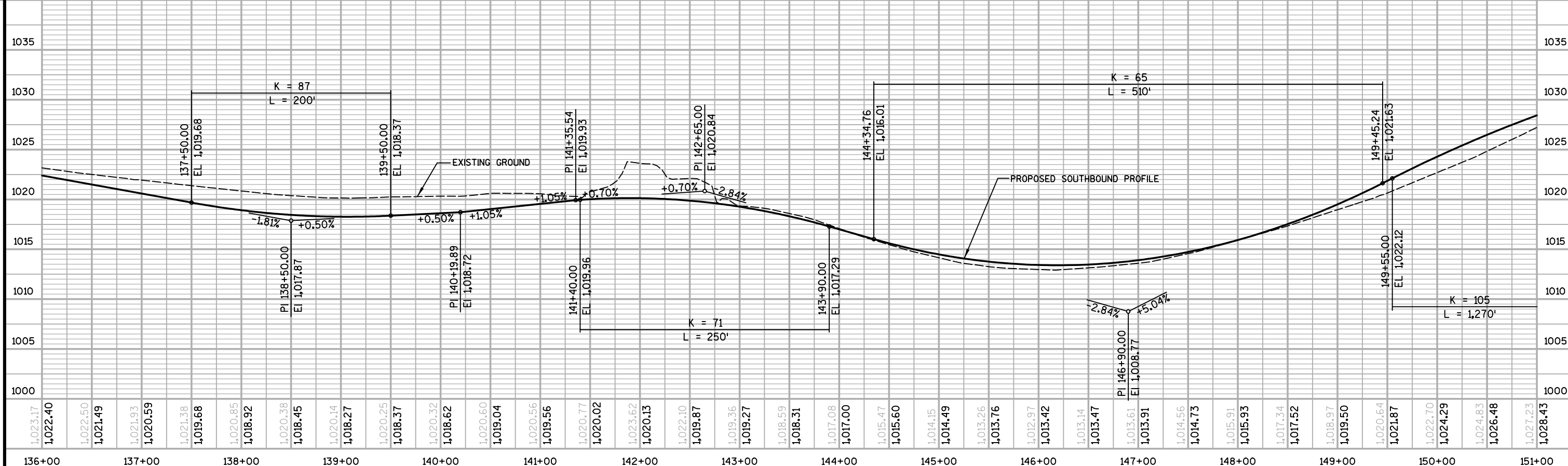
PLEASANT VIEW RD.

GREENWAY BLVD.

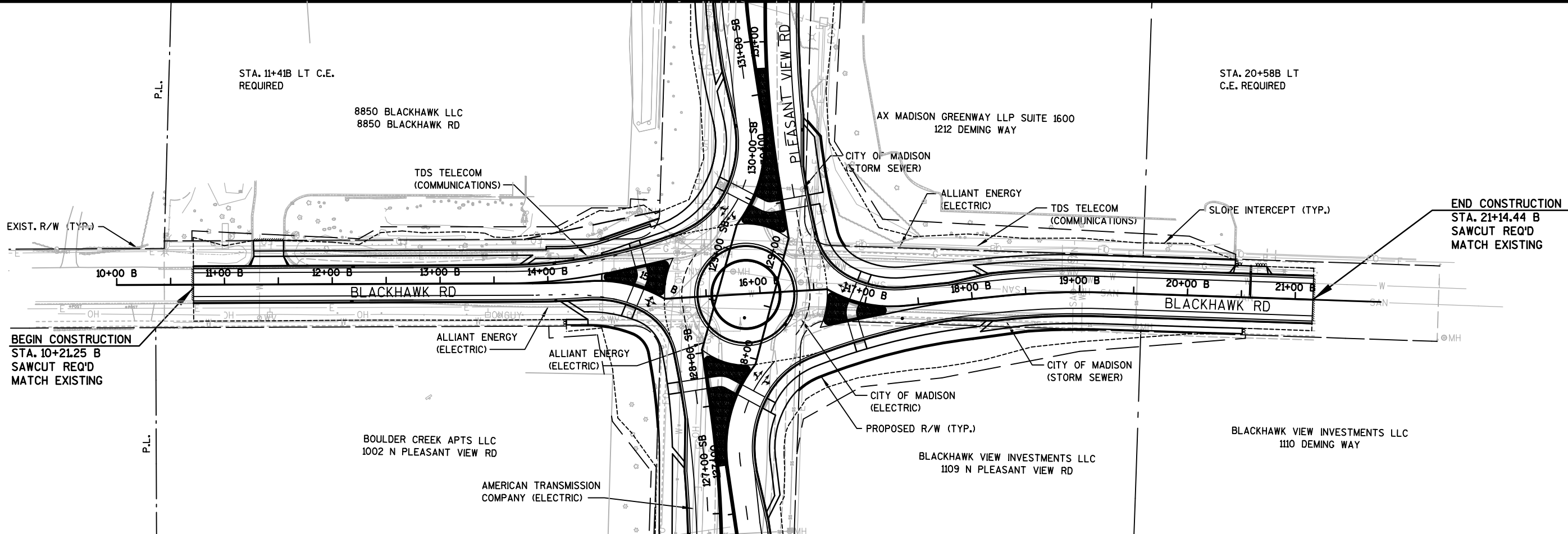
5



5

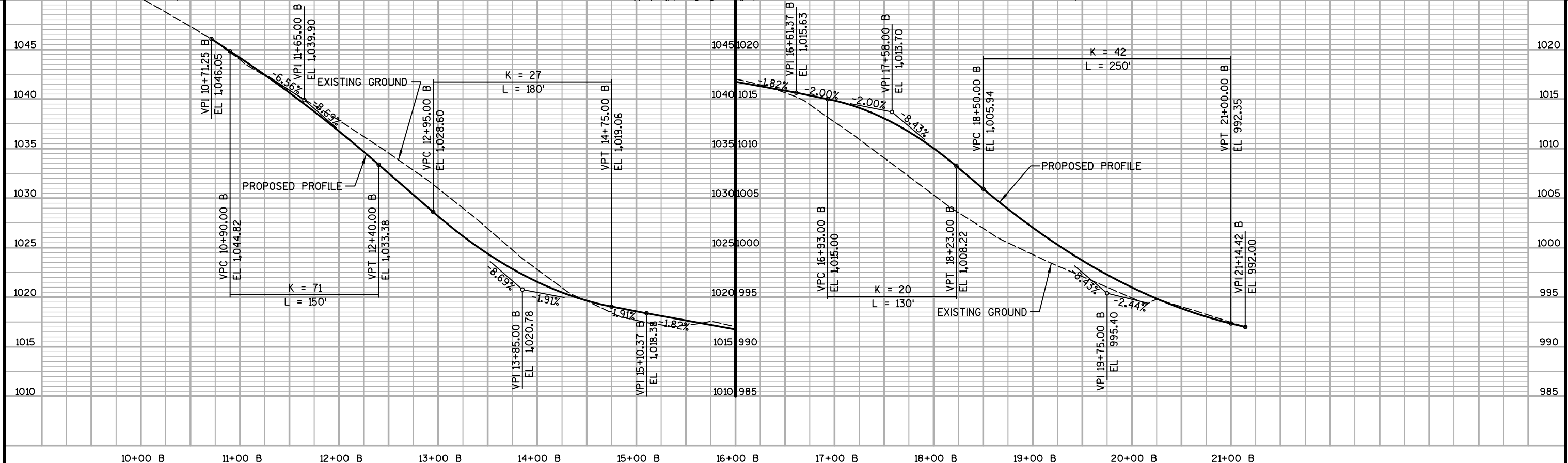


PROJECT NO: 5992-11-00 HWY: PLEASANT VIEW RO COUNTY: DANE PROFILE - PLEASANT VIEW ROAD SHEET E

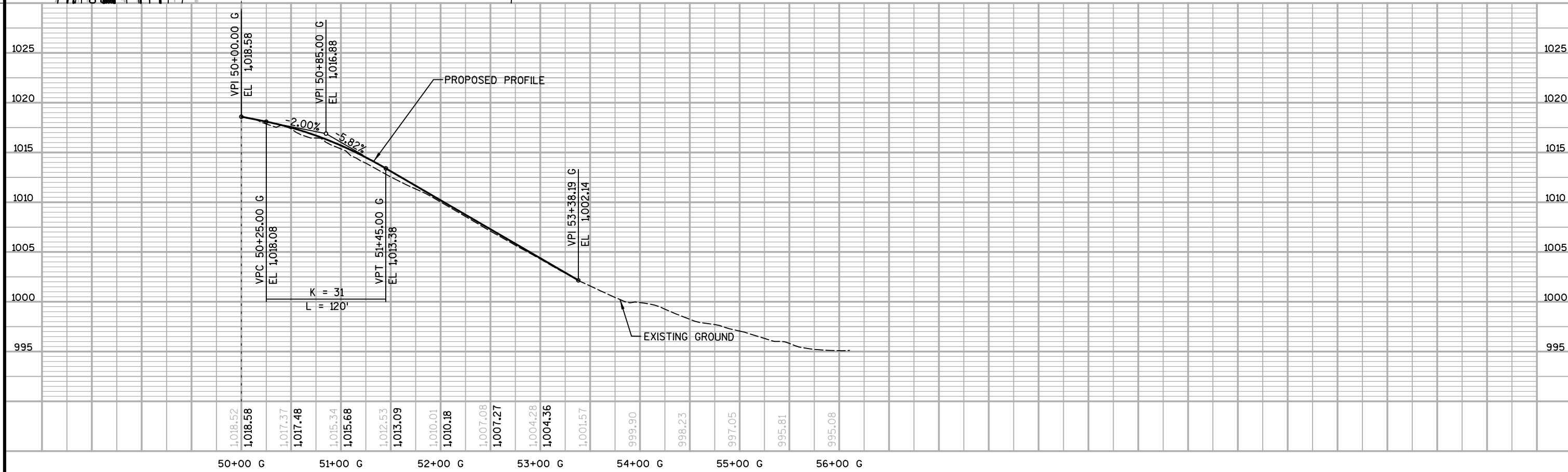
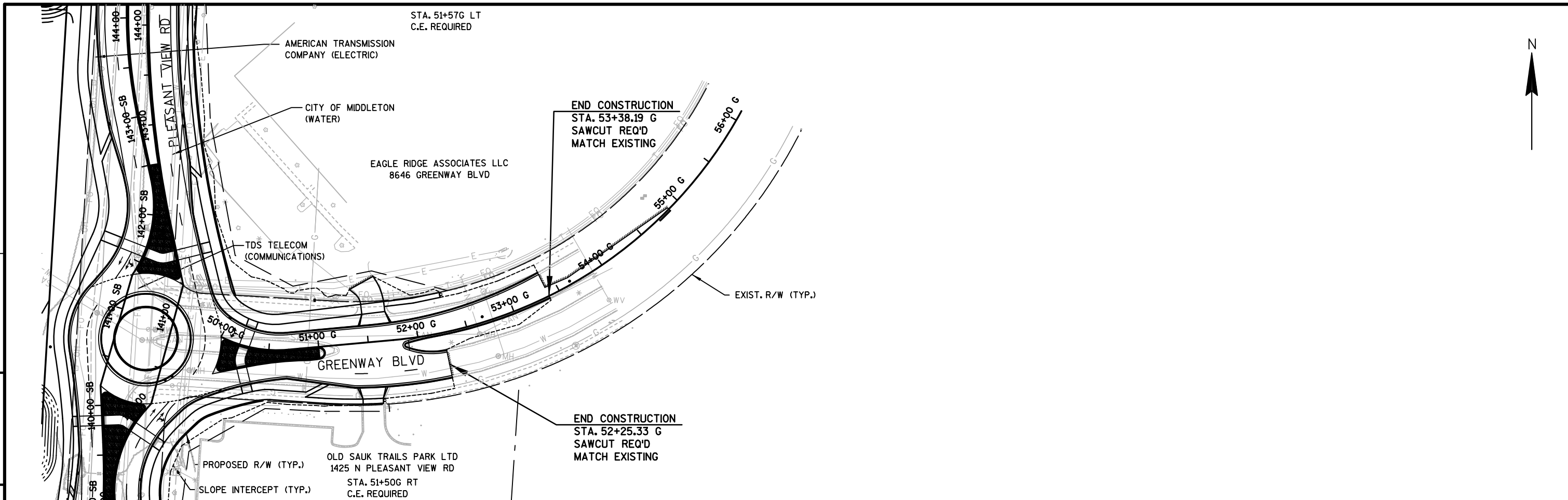


5

5



PROJECT NO: 5992-11-00 HWY: PLEASANT VIEW ROAD COUNTY: DANE PLAN AND PROFILE - BLACKHAWK ROAD SHEET E



PROJECT NO: 5992-11-00 HWY: PLEASANT VIEW ROAD COUNTY: DANE PLAN AND PROFILE - GREENWAY BLVD SHEET E