

HILLDALE PHASE 3

GENERAL DEVELOPMENT PLAN

WS DEVELOPMENT

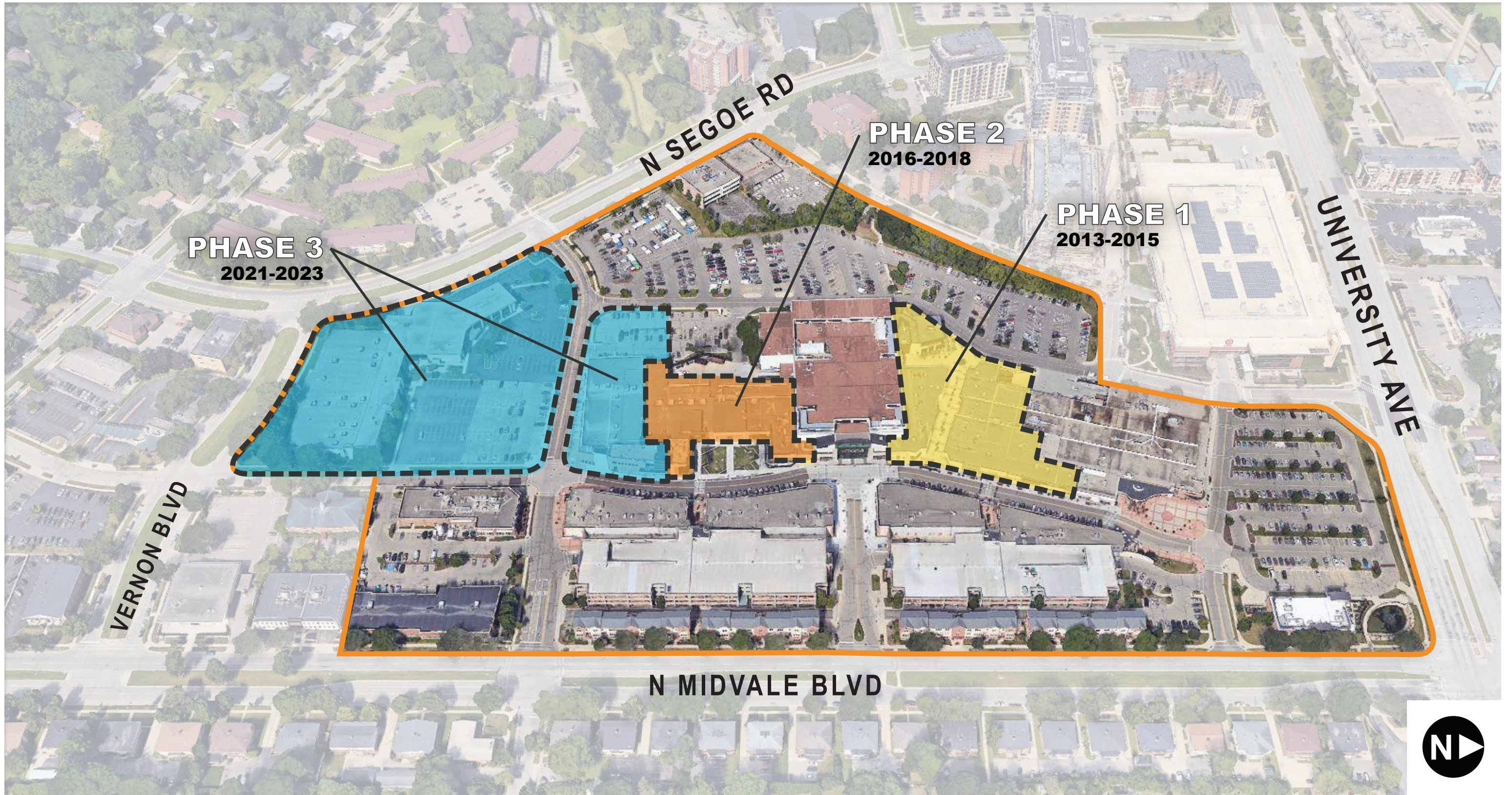
11.1.2021



HILLDALE AERIAL PHOTO CIRCA 1966



LOCATOR MAP



HILLDALE PHASING HISTORY



THE STREET (CHESTNUT HILL, MA)



SEAPORT (BOSTON, MA)



HILLDALE (MADISON, WI)


WS PROJECTS/PRECEDENTS



MARKETSTREET (LYNNFIELD, MA)



HYDE PARK VILLAGE (TAMPA, FL)



HILLDALE (MADISON, WI)

WS PROJECTS/PRECEDENTS



MCBURNERY LANE (HAPA COLLABORATIVE)

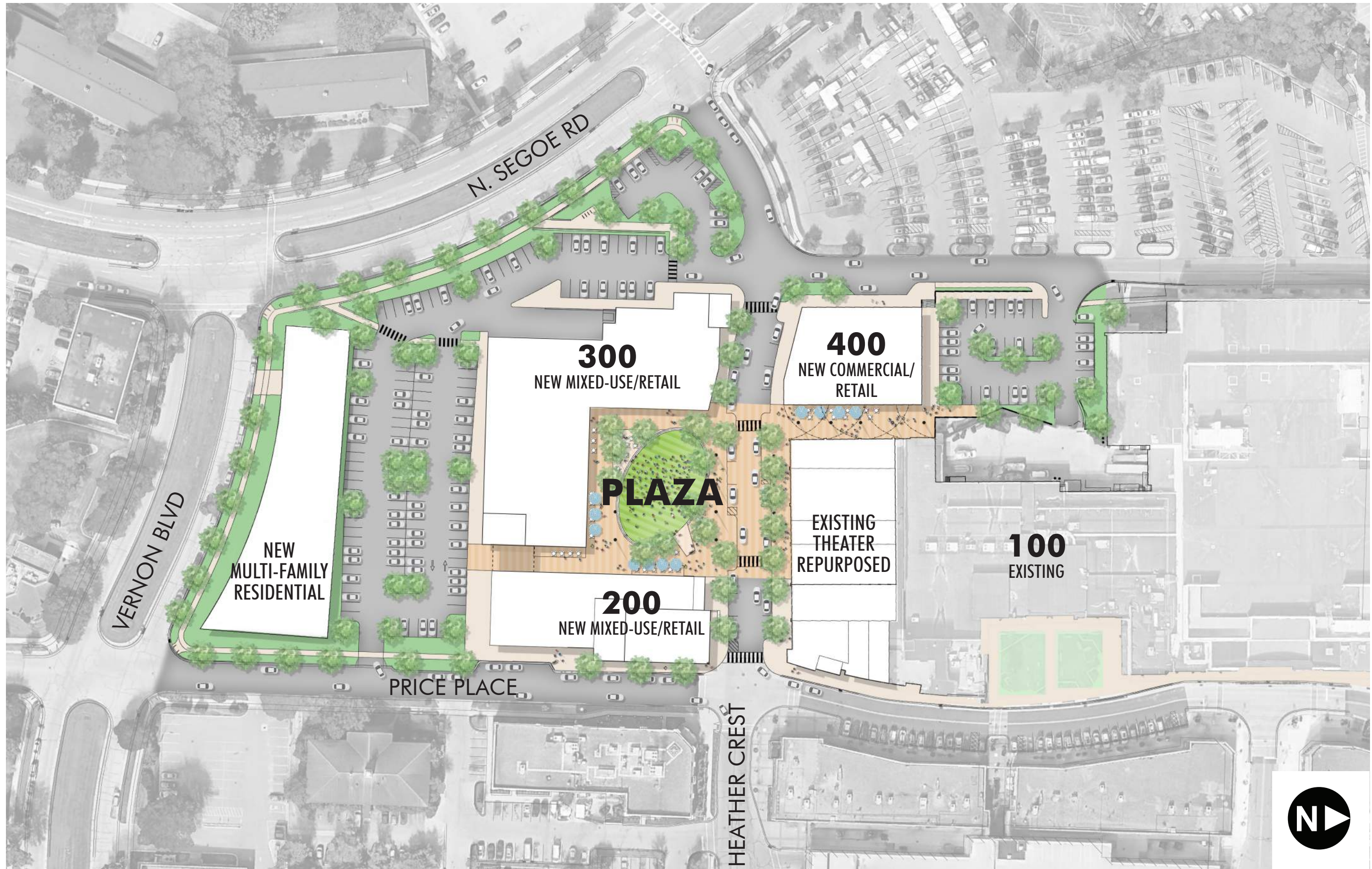


PIAZZA SIGNORIA

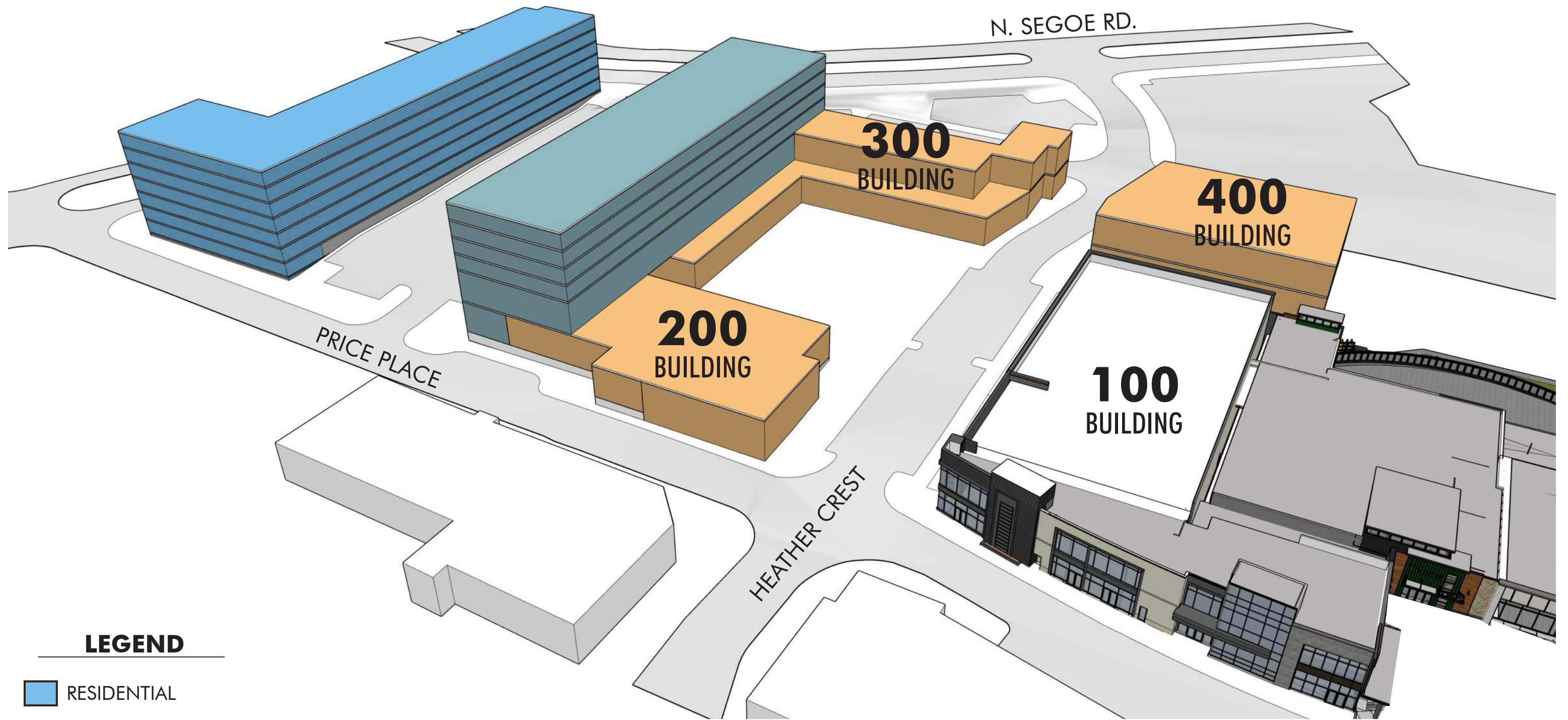


HERTIG JOHANS TORG GATA (LAND)

LANDSCAPE PRECEDENTS



PROPOSED SITE PLAN



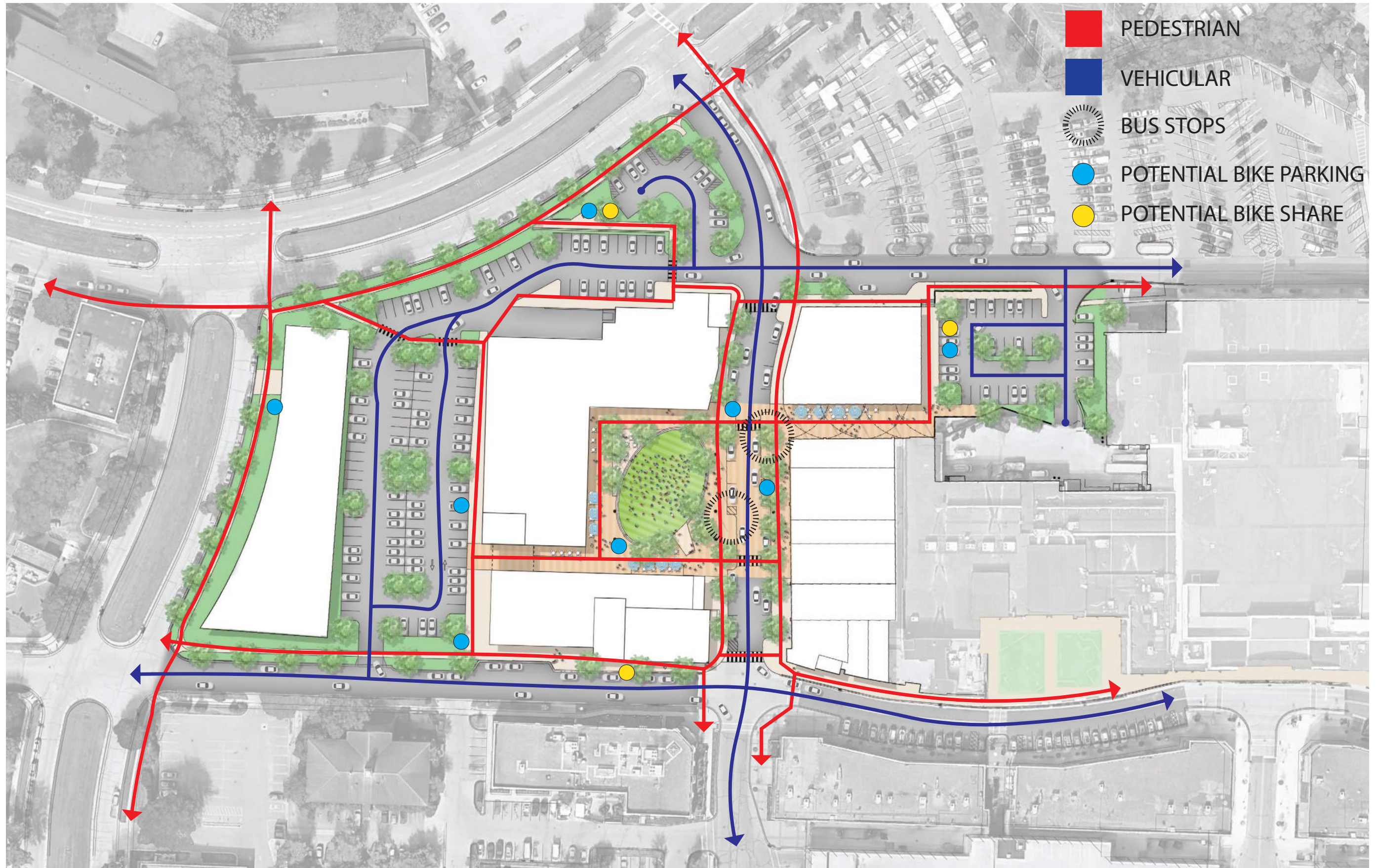
BUILDING HEIGHTS - NORTHEAST AERIAL



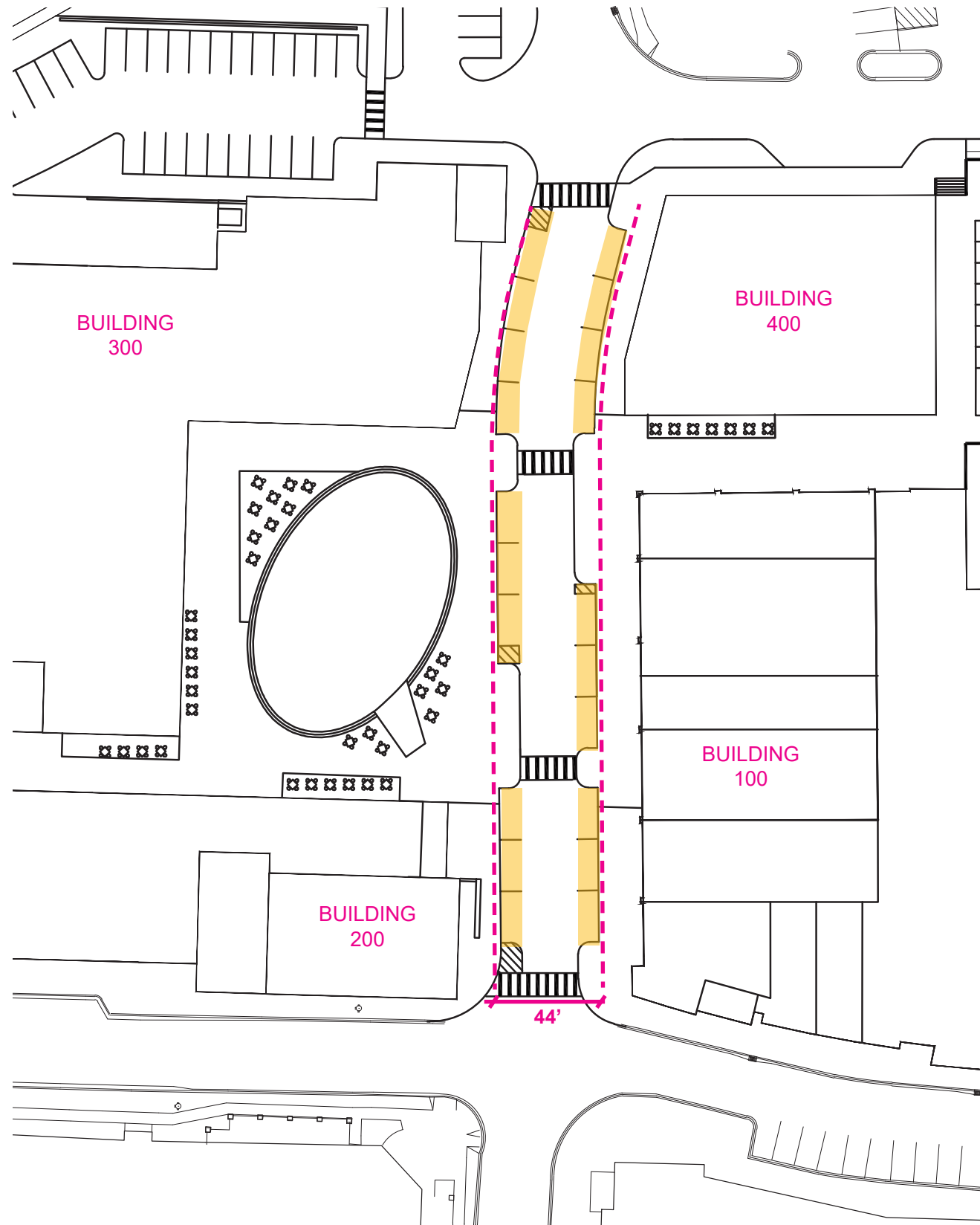
PHASE 3 SITE - NORTHEAST AERIAL



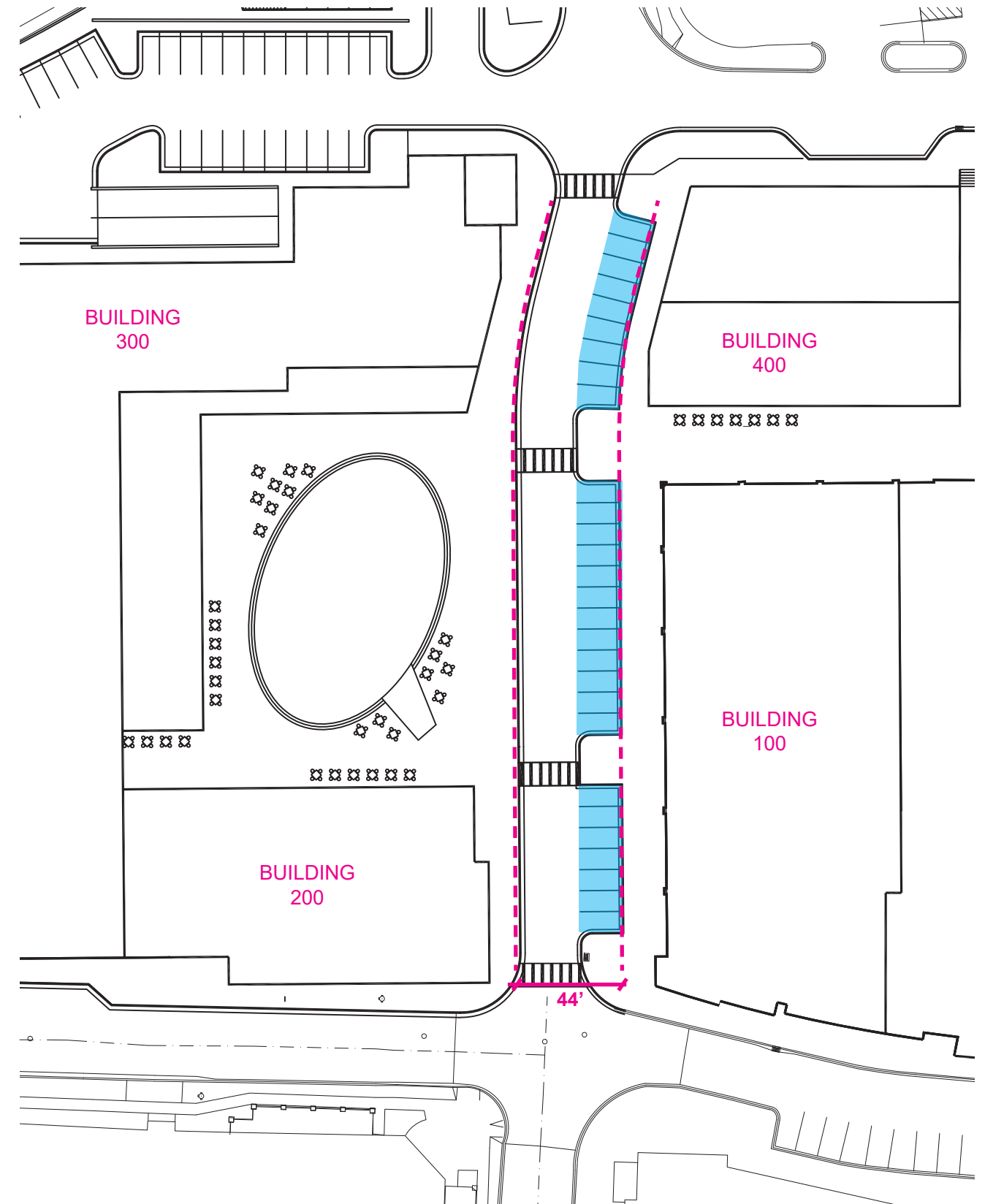
PHASE 3 SITE - SOUTHEAST AERIAL



INTERNAL SITE CIRCULATION




ALTERNATIVE 1



ALTERNATIVE 2

HEATHER CREST STREET ALTERNATIVES



PARALLEL PARKING



PERPENDICULAR PARKING

44'-0"

HEATHER CREST CROSS SECTION ALTERNATIVES



SITE DIAGRAM FOR STREET FESTIVAL



PRICE PLACE & HEATHER CREST - NORTHEAST PERSPECTIVE



PLAZA - NORTH PERSPECTIVE



PLAZA - NORTHWEST PERSPECTIVE



PLAZA - NORTHWEST PERSPECTIVE



BUILDING 100 - SOUTHEAST PERSPECTIVE



BUILDING 100 - SOUTHWEST PERSPECTIVE



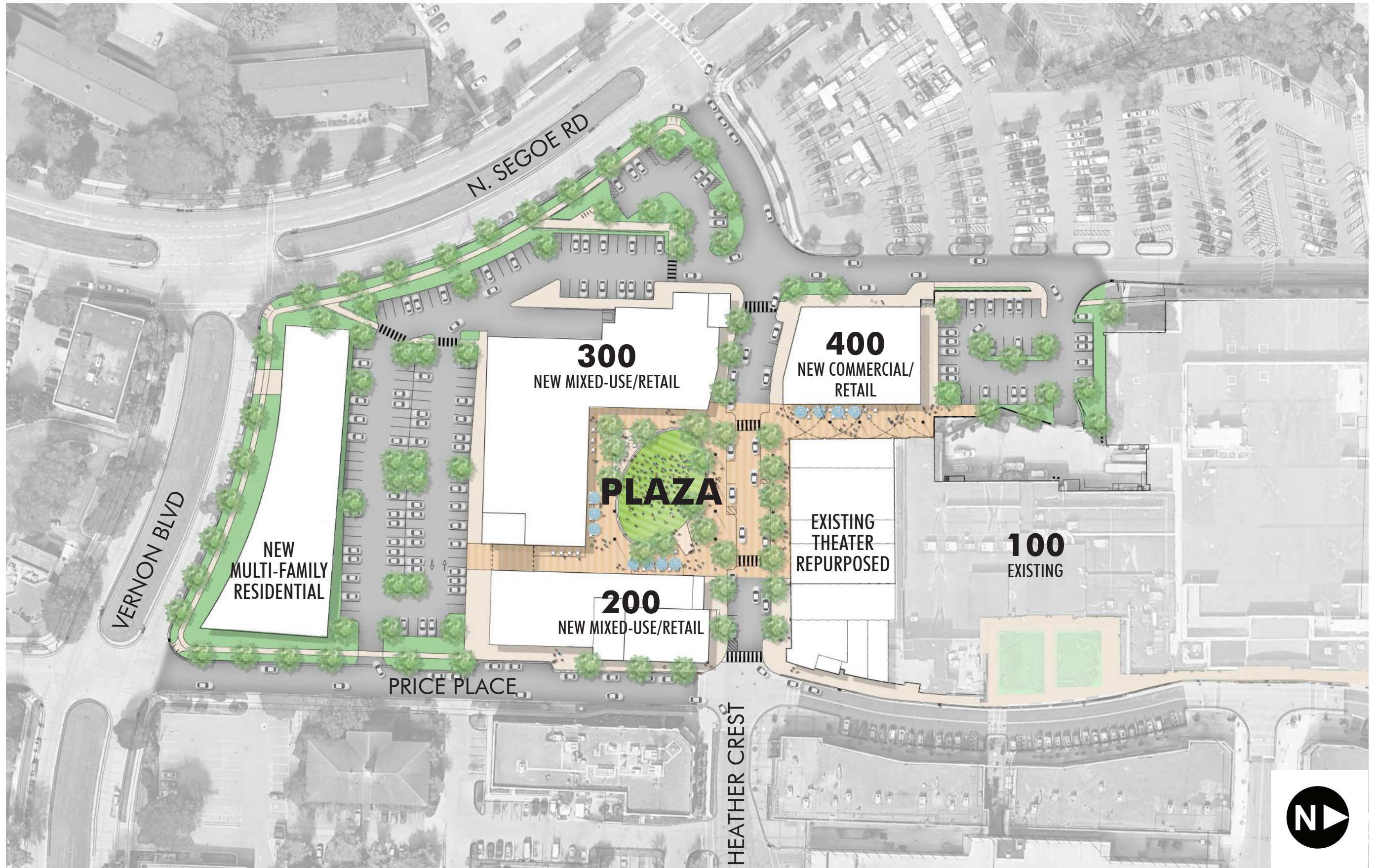
HOTEL AT PRICE PLACE - SOUTH PERSPECTIVE



APARTMENT AT VERNON & PRICE PLACE - NORTH PERSPECTIVE



APARTMENT AT VERNON AND SEGOE - EAST PERSPECTIVE



PROPOSED SITE PLAN