WITTE RENOVATION

04/14/2016 UDC SET

14E2O

WITTE HALL
615 W Johnson St
Madison, WI 53706

INDEX - UDC		
Sheet Number	Sheet Name	Drawn By
VOLUME 1		
GENERAL		
C	COVER SHEET - UDC	UWA
CIVIL		
C000	RENDERED SITE PLAN	JJR
C001	SITE PHOTOS	JJR
C002	SITE CONTEXT	JJR
C100	EXISTING CONDITIONS	JJR
C101	EXISTING CONDITIONS	JJR
C201	SITE PREPARATION & EROSION CONTROL PLAN	JJR
C401	SITE MATERIALS PLAN	JJR
C402	SITE LAYOUT PLAN	JJR
C501	GRADING PLAN	JJR
C601	SITE UTILITY PLAN	JJR
C703	SITE DETAILS	JJR
C704	SITE DETAILS	JJR
C705	SITE DETAILS	JJR
C801	SITE LANDSCAPE PLAN	JJR
C901	PLANTING DETAILS	JJR
E001	PHOTOMETRICS	JJR

INDEX - UDC		
Sheet Number	Sheet Name	Drawn By
ARCHITECTURAL		
A100	BASEMENT FLOOR PLAN	UWA
A101	FIRST FLOOR PLAN	UWA
A102	SECOND FLOOR PLAN	UWA
A103	THIRD FLOOR PLAN	UWA
A104	FOURTH FLOOR PLAN	UWA
A105	FIFTH FLOOR PLAN	UWA
A106	SIXTH FLOOR PLAN	UWA
A107	SEVENTH FLOOR PLAN	UWA
A108	EIGHTH FLOOR PLAN	UWA
A109	NINTH FLOOR PLAN	UWA
A110	TENTH FLOOR PLAN	UWA
A111	ELEVENTH FLOOR PLAN	UWA
A112	PENTHOUSE PLAN	UWA
A113	ROOF PLAN	UWA
A200	BUILDING ELEVATIONS	UWA
A201	BUILDING ELEVATIONS	UWA
A202	BUILDING ELEVATIONS	UWA
A203	BUILDING ELEVATIONS	UWA
A204	BUILDING ELEVATIONS	UWA
A205	BUILDING ELEVATIONS	UWA
A206	BUILDING ELEVATIONS	UWA
A207	BUILDING ELEVATIONS	UWA
A208	BUILDING ELEVATIONS	UWA
A210	EXTERIOR ELEVATIONS	UWA
A211	EXTERIOR ELEVATIONS	UWA

5/10/2016 10:43:45 AM

D:\Revit Local Files\15-124 Witte Hall - 2016 Mark Only\15-124 Witte Hall v2016 -mark.rvt

UIHLEIN WILSON ARCHITECTS

Consultant:

PRELIMINARY
NOT FOR CONSTRUCTION

State of Wisconsin
Department of Administration
Division of Facilities Development

615 W Johnson St
Madison, WI 53706

WITTE RENOVATION
University of Wisconsin - Madison
Madison, Wisconsin

COVER SHEET - UDC

Revisions:

No.	Date	Description

Graphic Scale	
DFD Number	14E2O
Set Type	UDC
Date Issued	04/14/2016
Sheet Number	C

SCREEN FENCE PRECEDENCE FOR SERVICE LOT

NTS

BOARD FORM TEXTURED CONCRETE SEAT WALL WITH BENCH TOP

NTS

COLORED AND EXPOSED AGGREGATE CONCRETE PLAZA

NTS

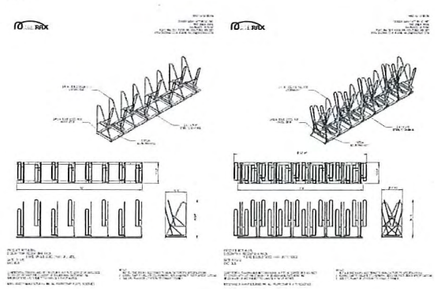

BIKE RACKS

NTS

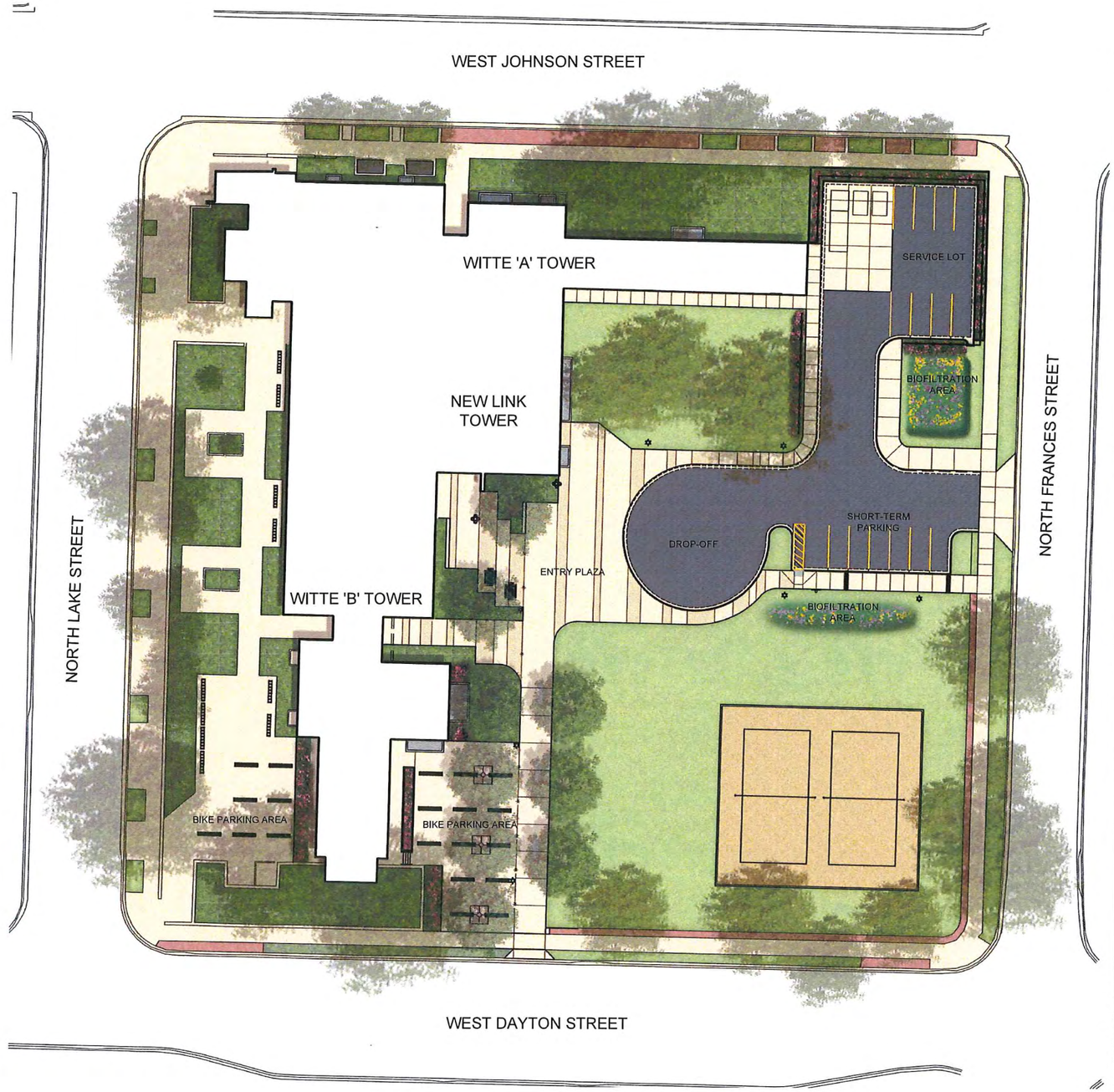

811 Know what's below. Call before you dig.

UIHLEIN WILSON ARCHITECTS

SMITHGROUP JJR

44 EAST MIFFLIN STREET
SUITE 500
MADISON, WI 53703
608.251.1177
www.smithgroupjjr.com

PRELIMINARY
NOT FOR CONSTRUCTION

State of Wisconsin
Department of Administration
Division of Facilities Development

6-5 W. Johnson St
Madison, WI 53706

WITTE RENOVATION
University of Wisconsin - Madison
Madison, Wisconsin

RENDERED SITE PLAN

No.	Date	Description
SP	05/12/2016	SP Submittal 1

0' 2' 4' 8' 12'

C000

WEST JOHNSON STREET - LOOKING EAST

WEST JOHNSON STREET - LOOKING EAST

WEST JOHNSON STREET - LOOKING WEST

CORNER WEST JOHNSON AND NORTH FRANCES

NORTH FRANCES STREET - LOOKING SOUTH

NORTH FRANCES STREET - LOOKING NORTH

NORTH FRANCES STREET - TEMPORARY MOVE-IN EGRESS

CORNER NORTH FRANCES AND WEST DAYTON

WEST DAYTON STREET - LOOKING EAST

WEST DAYTON STREET - LOOKING WEST

NORTH LAKE STREET - LOOKING NORTH


CORNER WEST JOHNSON AND NORTH LAKE


INTERNAL SITE LOOKING EAST

INTERNAL SITE LOOKING NORTHEAST

INTERNAL SITE LOOKING SOUTHEAST

INTERNAL SITE LOOKING NORTH

INTERNAL SITE LOOKING NORTHWEST

INTERNAL SITE LOOKING WEST


NORTH LAKE STREET SITE LOOKING NORTH


INTERNAL SITE COURTYARD

Know what's below.
Call before you dig.

UIHLEIN WILSON ARCHITECTS

SMITHGROUP JJR

44 EAST MIFFLIN STREET
SUITE 500
MADISON, WI 53703
608.251.1177
www.smithgroupjjr.com

PRELIMINARY
NOT FOR CONSTRUCTION

State of Wisconsin
Department of Administration
Division of Facilities Development

WITTE RENOVATION
University of Wisconsin - Madison
Madison, Wisconsin

SITE PHOTOS

No.	Date	Description
SIP	05/12/2016	SIP Submittal 1

C001

Neighborhood Context

Grainger Hall


Vilas Hall


University Square

Southeast Campus Ramp


N Park Street

N Park Street



N Frances Street

N Frances Street


Ogg Hall

SERF


Gordon Commons

Kohl Center

Joint Southeast Campus Area Committee 03/28/16

Know what's below. Call before you dig.

UIHLEIN WILSON ARCHITECTS

SMITHGROUP JJR

44 EAST MIFFLIN STREET
SUITE 500
MADISON, WI 53703
608.251.1177
www.smithgroupjjr.com

PRELIMINARY
NOT FOR CONSTRUCTION

State of Wisconsin
Department of Administration
Division of Facilities Development

6-5 W Johnson St
Madison, WI 53706

WITTE RENOVATION
University of Wisconsin - Madison
Madison, Wisconsin

SITE CONTEXT

No.	Date	Description
SIP	05/12/2016	SIP Submittal 1

C002

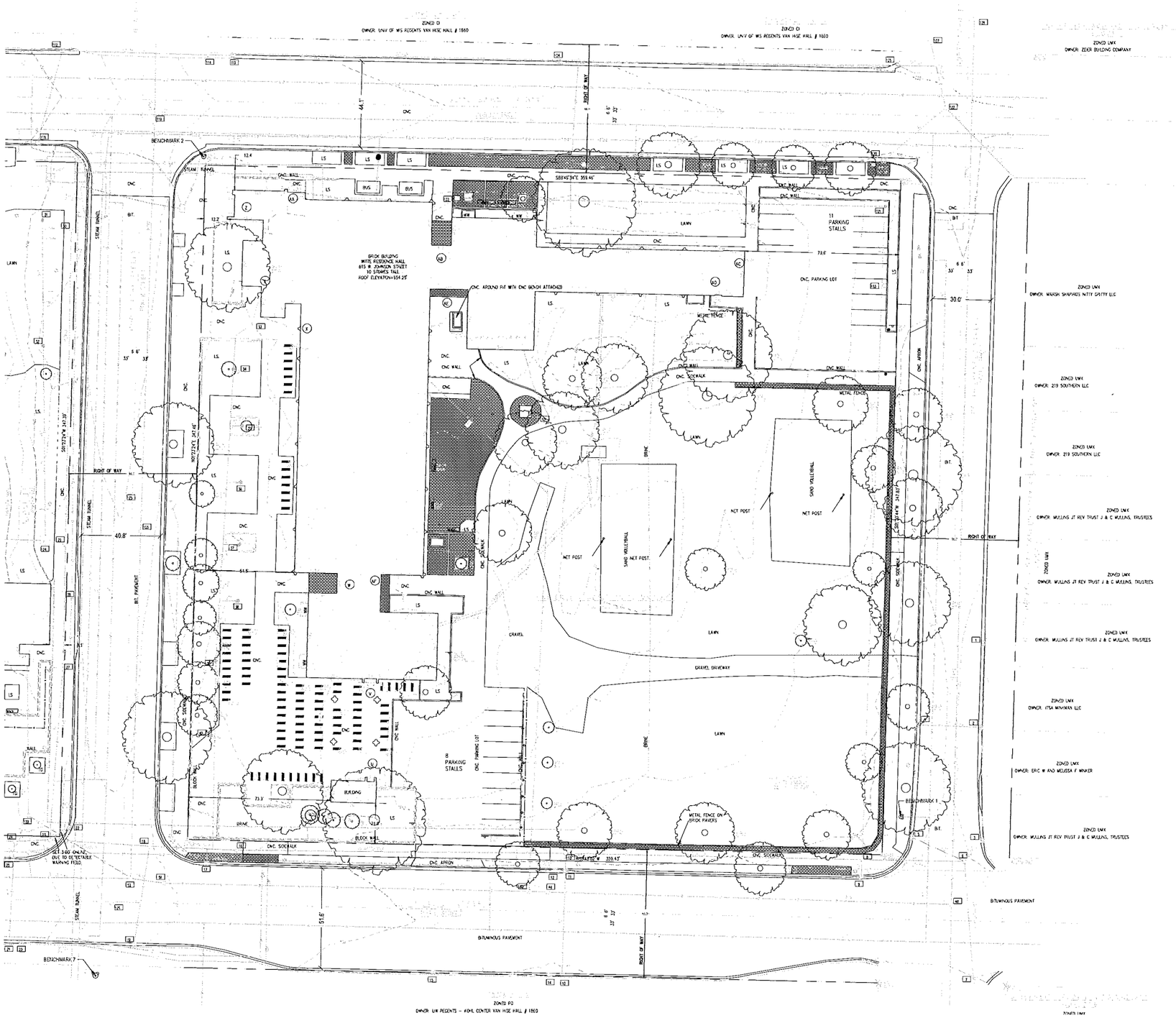

NOTES:

1) No attempt has been made as a part of this survey to obtain or show data concerning condition or capacity of any utility or municipal/public service facility. For information regarding these utilities or facilities, please contact the appropriate agencies.

2) Date of field work: April 21 to May 6, 2015 and February 8, 2016.

3) Surveyor has made no investigation or independent search for easements of record, encumbrances, restrictive covenants, ownership title evidence, or any other facts that an accurate and current title search may disclose.

4) All surface and subsurface improvements on and adjacent to the site are not necessarily shown hereon.

5) All trees, hedges and ground cover on the site may not necessarily be shown hereon.

6) Routing of public utilities is based upon drawings obtained from the City of Madison Engineering Department, UW Madison, markings provided by Digger's Hotline Ticket Numbers 20151610834, 20151610641, 20160601685 and visible above ground structures. Additional buried utilities/structures may be encountered. No excavations were made to located utilities. Before excavations are performed contact Digger's Hotline.

7) Elevations are based upon NAVD88 datum. Elevations were transferred to the site utilizing WISCORS.

8) Property is zoned CI. (Campus-Institutional District).

9) Building Setbacks per City of Madison website for CI are front 0 ft., side 0 ft. and rear 0 ft.

10) Bearings are based upon the Wisconsin County Coordinate System (Dane Zone).

11) Distances are ground and measured to the nearest hundredth of a foot.

12) Building footprints are shown at ground level.

LEGEND

X	CUT X FOUND
	1/2" SOLID IRON ROD FOUND
	1" IRON PIPE FOUND
	CUT X FOUND
	FOUND MAG NAIL
	OVERHEAD UTILITY WIRE
	BURIED GAS LINE
	WATER MAIN
	SANITARY SEWER
	STORM SEWER
	BURIED TELEPHONE
	BURIED ELECTRIC
	BURIED FIBER OPTIC
	STEAM TUNNEL
	CHILLED WATER
	WATER VALVE
	GAS VALVE
	AIR CONDITIONER
	LIGHT POLE
	FIRE HYDRANT
	SIGN
	ELECTRIC HANDHOLE
	BRICK PAVERS
	CONCRETE PAVEMENT
	STORM SEWER CURB INLET
	ELECTRIC MANHOLE
	COMMUNICATIONS MANHOLE
	STORM SEWER MANHOLE
	ROUND CATCH BASIN
	SANITARY SEWER MANHOLE
	WATER MANHOLE
	PARKING METER
	BOLLARD
( )	INDICATES RECORDED AS
CNC	CONCRETE PAVEMENT
BIT	BITUMINOUS PAVEMENT
BR	BRICK PAVERS
WW	WINDOW WELL
LS	LANDSCAPING
STM	STEAM TUNNEL PIT
TG	METAL TREE GRATE
	ENTRY DOOR FLOOR ELEVATION – SEE TABLE
	STRUCTURE NUMBER – SEE TABLE
	PERMANENT BIKE RACK
	CONCRETE BUILDING COLUMN
	DECORATIVE STATUTE
BUS	BUS STOP SHELTER

BENCHMARK ELEVATION TABLE

NUMBER	ELEVATION	DESCRIPTION
BM1	857.10	TOP NUT HYDRANT
BM2	860.53	TOP NUT HYDRANT
BM7	860.34	TOP NUT HYDRANT

DOOR ENTRY ELEVATIONS

ENTRY	ELEVATION
U	859.22
V	859.23
W	859.28
X	859.30
Y	859.13
Z	859.31
AA	859.33
AB	859.26
AC	859.21
AD	859.26
AE	859.28
AF	859.17

Know what's below.
Call before you dig.

UIHLEIN WILSON ARCHITECTS

SMITHGROUP JJR
44 EAST MIFFLIN STREET
SUITE 500
MADISON, WI 53703
608.251.1177
www.smithgroupjjr.com

Surveyed By:
Burse
Surveying & engineering

PRELIMINARY
NOT FOR CONSTRUCTION

State of Wisconsin
Department of Administration
Division of Facilities Development
6 S W Johnson St
Madison, WI 53703

WITTE RENOVATION
University of Wisconsin - Madison
Madison, Wisconsin
EXISTING CONDITIONS

No.	Date	Description
SIP	06/22/2016	SIP Submittal 1

C100

DIGGERS HOTLINE UTILITY CONTACT LIST

SUPRANET COMMUNICATIONS, INC (MCB01)
Bryan Chan
830-0260

AMERICAN TRANSMISSION (ATCT2) (ATCT2) (ATCF2) (ATCF2)
Julie Puhres
608-877-3631

AT&T DISTRIBUTION SBC03 (SBC03)
Jack Gundrich
920-735-3240

WINDSTREAM (NRL02)
Jim Kostuch
507-743-5234

UNIV OF WI UW PHYSICAL PLANT (MWM01)
Tom Iwen
262-2860

CITY OF MADISON ENGINEERING (MAD01)
Robert F. Phillips
(608) 266-4050

CENTURYLINK KMC01 (KMC01)
Kyle Testerson
318-417-2768

TDS METROCOM TDM01 (TDM01)
Renee Boucher
608-664-4354

TDS TELECOM - MIDDLETON CN01 (CN01)
Todd Erickson
444-1234

MADISON GAS & ELECTRIC CO MGE (MGE01)
Tim Stutz
608)252-4727

CHARTER COMMUNICATIONS CHC01 (CHC01)
Brandon Storm
608-274-3322

DESCRIPTION RENEWED

All of Block 13, University Addition to Madison, as recorded in Volume A of Plats, on page 8, Dane County Registry, located in the Northwest, Northeast, Southwest and Southeast Quarters of the Northwest Quarter of Section 21, Township 07 North, Range 09 East, City of Madison, Dane County, Wisconsin.

SURVEYOR'S CERTIFICATE

I, Frank J. Lagnese, Professional Land Surveyor, No. 2658, hereby certify that the foregoing survey was made under my direction and control and that said survey meets the minimum standards for property surveys of the Wisconsin Administrative Code (A-E7) and the map hereon is correct to the best of my knowledge and belief.

Dated this ___ day of _____, 201_.

Signed
Frank J. Lagnese, P.L.S. No. 2658

STORM SEWER AND SANITARY SEWER ELEVATION TABLE

NUMBER	RIM/TC	DESCRIPTION	DIR.	I.E.	DIR.	I.E.	DIR.	I.E.	DIR.	I.E.	NOTES
EXAMPLE	850.00	MH SANITARY	NW	840.00	SW	841.28	N	841.23	S	841.23	
1	854.13	2X3 CURB INLET DIAGONAL	S	851.31	E	851.61					FAST IS ROOF DRAIN
2	854.14	2X3 CURB INLET DIAGONAL	N	851.24	S	851.23	W	851.77			
3	854.12	2X3 CURB INLET DIAGONAL	N	850.91	SW	850.68	W	850.70			
4	853.99	2X3 CURB INLET DIAGONAL	S	851.26	E	851.47					
5	854.32	2X3 CURB INLET DIAGONAL	N	851.01	W	851.18					
6	854.11	MH STORM	S	850.13	W	850.14	NE	850.44			FULL OF WATER
7	853.97	MH STORM	N	849.99	SE	850.02	E	849.74			
8	854.71	MH STORM	N	850.99	S	850.86	E	850.28	W	850.29	
9	854.50	INLET	N	851.19							
10	855.18	MH STORM	S	851.01	E	850.92	W	851.01			
11	854.51	2X3 CURB INLET DIAGONAL	N	851.09	S	851.13	W	851.19			
12	854.52	2X3 CURB INLET DIAGONAL	E	851.18							
13	854.37	2X3 CURB INLET DIAGONAL	N	851.44	W	851.55					
14	854.31	2X3 CURB INLET DIAGONAL	E	851.47	W	851.50					
15	854.60	2X3 CURB INLET DIAGONAL	E	852.75							
16	856.07	MH STORM	N	852.90	E	851.96	W	852.01			
17	855.93	INLET	N	853.29							
18	856.10	MH STORM	S	852.52	E	851.91	W	852.23			
19	856.06	2X3 CURB INLET MOUNTABLE	N	852.47	SW	852.50					MOUNTABLE
20	857.78	2X3 INLET DIAGONAL	W	854.14							
21	857.96	2X3 CURB INLET DIAGONAL	N	854.03	E	854.14					
22	856.67	2X3 CURB INLET DIAGONAL	SW	853.25							
23	856.92	MH STORM	N	852.67	E	852.67	W	852.71			
24	858.10	MH STORM	S	853.36	E	852.83	W	852.88			
25	857.92	2X3 CURB INLET DIAGONAL	N	853.57	S	853.73	W	853.00			
26	858.09	2X3 CURB INLET DIAGONAL	E	853.64							
27	857.45	MH STORM	N	853.12	S	853.11					
28	857.58	MH STORM	N	853.35	S	853.33					
29	857.78	MH STORM OFFSET	N	853.61	S	853.59	W	853.61			
30	859.28	MH STORM	N	856.42	S	856.36					
31	859.66	GRATE STORM	S	853.69							
32	858.65	GRATE STORM OFFSET	N	854.94	S	854.03					
33	859.01	MH STORM	NE	854.13	S	854.12	E	854.19			
34	859.26	GRATE STORM							FLOOR	854.26	8" RAIN GARDEN INLET
35	858.83	GRATE STORM							W	854.58	8" RAIN GARDEN INLET
36	858.78	GRATE STORM							W	854.17	RAIN GARDEN INLET
37	858.69	GRATE STORM							W	854.17	RAIN GARDEN INLET
38	858.64	GRATE STORM							W	854.08	RAIN GARDEN INLET
39	858.39	GRATE STORM							N-S	854.12	RAIN GARDEN INLET
40	857.58	GRATE STORM					VERTICAL PIPE			853.64	STD SIZE 24"LID W/ 8" POURIN-PLACE VERTICAL PIPE
48	854.51	MH SANITARY	N	844.71	S	844.69	W	844.85			
49	854.26	MH SANITARY	E	846.64	W	846.66					
50	854.38	MH STORM	N	848.28	E	846.67	W	846.77			
51	856.12	MH SANITARY	NW	848.77	E	846.86	W	846.87			
52	856.45	MH SANITARY	N	847.19	E	847.08	W	848.73			
53	858.72	MH SANITARY	N	850.00	E	849.43	W	849.45			
100	862.73	GRATE STORM	S	854.06							
101	858.08	MH SANITARY	S	851.07	NW	851.09	NE	851.09			
102	858.26	MH STORM	S	852.43	E	852.43	SW	852.48			
103	857.53	MH SANITARY	N	847.52	S	847.51					
104	856.36	2X3 CURB INLET DIAGONAL	E	851.61	W	851.62					
105	855.40	2X3 CURB INLET DIAGONAL	S	852.06							
107	855.06	MH STORM	N	849.93	E	849.75	W	852.73	SE	849.73	
112	859.91	2X3 CURB INLET DIAGONAL	E	854.12	W	854.15					
113	857.82	2X3 CURB INLET DIAGONAL	E	852.82	W	852.89					
114	857.73	MH STORM	E	852.96	W	853.45	NW	855.35			
118	860.29	2X3 INLET DIAGONAL	N	857.60	W	858.68					
119	858.32	MH SANITARY	N	847.47	S	847.47					
120	855.37	2X3 CURB INLET DIAGONAL	NE	851.17	W	852.87					
121	855.82	GRATE STORM	S	852.10	W	852.10					
122	855.18	MH STORM							FLOOR	849.72	FULL OF SILT
123	864.68	STORM									BOLTED SHUT, UNABLE TO OPEN
124	857.80	STORM									BOLTED SHUT, UNABLE TO OPEN
125	858.02	MH SANITARY									ABANDONED
126	856.70	MH SANITARY									ABANDONED
128	855.27	MH SANITARY	N	845.38	S	845.36					
129	857.81	MH SANITARY	N	850.71	SE	850.56					
133	855.71	GRATE STORM	W	853.21							

NOTES:

1) No attempt has been made as a part of this survey to obtain or show data concerning condition or capacity of any utility or municipal/public service facility. For information regarding these utilities or facilities, please contact the appropriate agencies.

2) Date of field work: April 21 to May 6, 2015 and February 8, 2016.

3) Surveyor has made no investigation or independent search for easements of record, encumbrances, restrictive covenants, ownership title evidence, or any other facts that an accurate and current title search may disclose.

4) All surface and subsurface improvements on and adjacent to the site are not necessarily shown hereon.

5) All trees, hedges and ground cover on the site may not necessarily be shown hereon.

6) Routing of public utilities is based upon drawings obtained from the City of Madison Engineering Department, UW Madison, markings provided by Digger's Hotline Ticket Numbers 20151610634, 20151610641, 20160601685 and visible above ground structures. Additional buried utilities/structures may be encountered. No excavations were made to located utilities. Before excavations are performed contact Digger's Hotline.

7) Elevations are based upon NAVD88 datum. Elevations were transferred to the site utilizing WISCORS.

8) Property is zoned CI. (Campus-Institutional District).

9) Building Setbacks per City of Madison website for CI are front 0 ft., side 0 ft. and rear 0 ft.

10) Bearings are based upon the Wisconsin County Coordinate System (Dane Zone).

11) Distances are ground and measured to the nearest hundredth of a foot.

12) Building footprints are shown at ground level.

LEGEND

- X — CUT X FOUND
- 1/2" SOLID IRON ROD FOUND
- 1" IRON PIPE FOUND
- CUT X FOUND
- FOUND MAG NAIL
- OVERHEAD UTILITY WIRE
- BURIED GAS LINE
- WATER MAIN
- SANITARY SEWER
- STORM SEWER
- BURIED TELEPHONE
- BURIED ELECTRIC
- BURIED FIBER OPTIC
- STEAM TUNNEL
- CHILLED WATER
- WATER VALVE
- GAS VALVE
- AIR CONDITIONER
- LIGHT POLE
- FIRE HYDRANT
- SIGN
- ELECTRIC HANDHOLE
- BRICK PAVERS
- CONCRETE PAVEMENT
- STORM SEWER CURB INLET
- ELECTRIC MANHOLE
- COMMUNICATIONS MANHOLE
- STORM SEWER MANHOLE
- ROUND CATCH BASIN
- SANITARY SEWER MANHOLE
- WATER MANHOLE
- PARKING METER
- BOLLARD
- ( ) — INDICATES RECORDED AS
- CNC — CONCRETE PAVEMENT
- BIT — BITUMINOUS PAVEMENT
- BR — BRICK PAVERS
- WW — WINDOW WELL
- LS — LANDSCAPING
- STM — STEAM TUNNEL PIT
- TG — METAL TREE GRATE
- ENTRY DOOR FLOOR ELEVATION – SEE TABLE
- STRUCTURE NUMBER – SEE TABLE
- PERMANENT BIKE RACK
- CONCRETE BUILDING COLUMN
- DECORATIVE STATUTE
- BUS — BUS STOP SHELTER

811 Know what's below. Call before you dig.

UIHLEIN WILSON ARCHITECTS

SMITHGROUP JJR
44 EAST MIFFLIN STREET
SUITE 500
MADISON, WI 53703
608.251.1177
www.smithgroupjjr.com

Surveyed By:
Burse
surveying & engineering

PRELIMINARY
NOT FOR CONSTRUCTION

State of Wisconsin
Department of Administration
Division of Facilities Development

6 S. W. Johnson St
Madison, WI 53706

WITTE RENOVATION
University of Wisconsin - Madison
Madison, Wisconsin
EXISTING CONDITIONS

No.	Date	Description
SP	05/12/2016	SP Submittal 1

C101

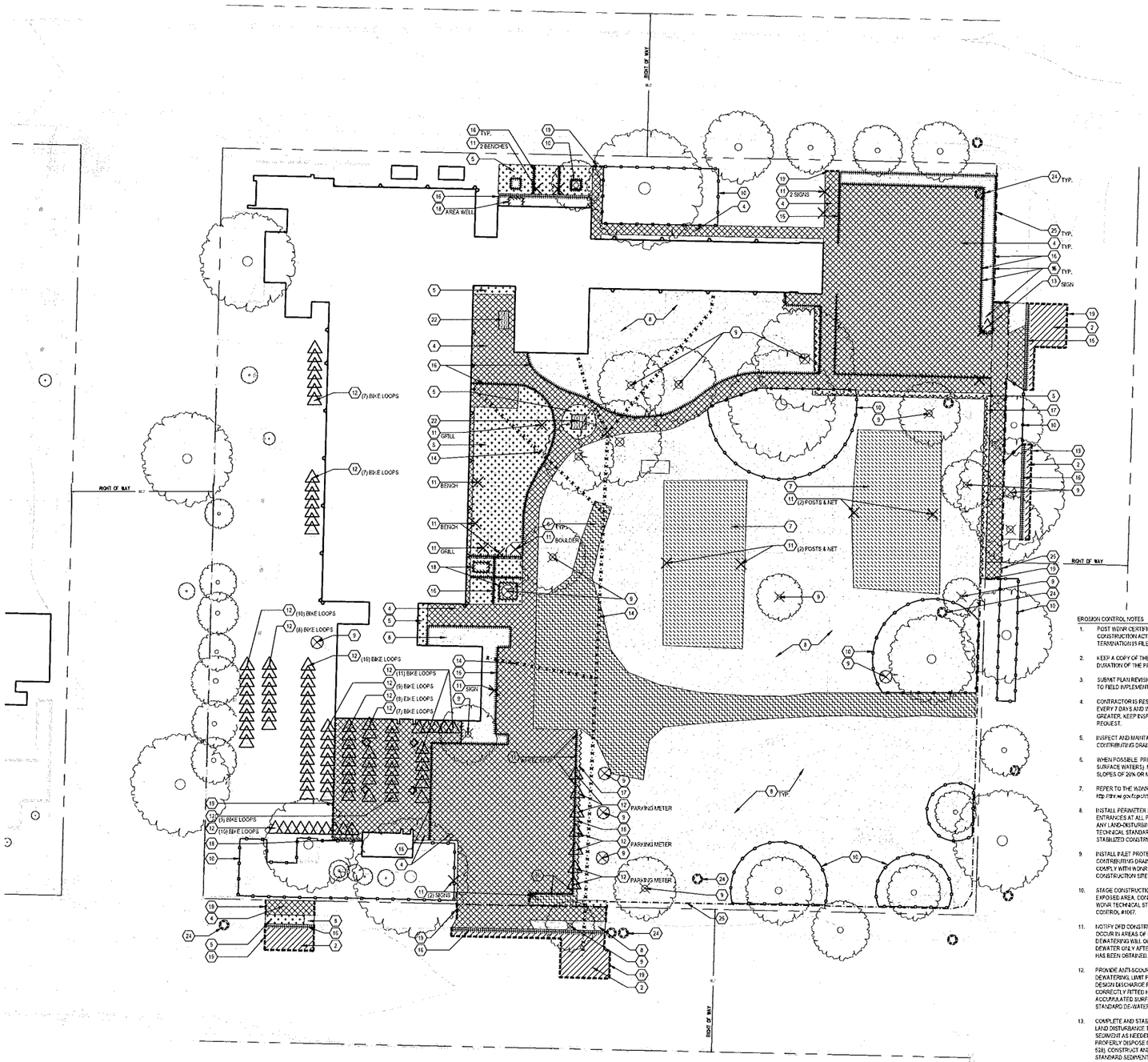

SITE PREPARATION LEGEND

1. LIMITS OF CONSTRUCTION
2. ASPHALT PAVEMENT AND BASE REMOVAL
3. ASPHALT MILL - 2" DEPTH
4. CONCRETE PAVEMENT AND BASE REMOVAL
5. BRICK PAVEMENT REMOVAL
6. GRAVEL REMOVAL
7. SAND REMOVAL
8. CLEARING AND GRUBBING
9. TREE REMOVAL
10. TREE PROTECTION FENCE
11. REMOVE
12. SALVAGE
13. RELOCATE
14. UTILITY REMOVAL
15. CAP UTILITY
16. CURB REMOVAL
17. FENCE REMOVAL
18. WALL REMOVAL
19. SAWCUT PAVEMENT
20. CONSTRUCTION FENCE
21. CONSTRUCTION ENTRANCE
22. REMOVE AREA WELL. COORDINATE REMOVAL WITH DIVISIONS 22 23 AND 26
23. SILT FENCE
24. INLET PROTECTION
25. SEDIMENT CONTROL TUBE

SITE PREPARATION NOTES

1. CONTRACTOR SHALL PROTECT ALL UTILITIES AND SITE FEATURES UNLESS OTHERWISE SHOWN TO BE REMOVED OR ABANDONED.
2. ALL LANDSCAPE AREAS (SOD INCLUDED) WITHIN THE PROJECT BOUNDARY SHALL BE CLEARED.
3. ITEMS SALVAGED ON UNIVERSITY PROPERTY SHALL REMAIN THE PROPERTY OF THE UNIVERSITY UNLESS OTHERWISE NOTED. WASTE RECEPTACLES SHALL BE RETURNED TO CAMPUS. ALL MOVABLE BIKE LOOPS SHALL BE DETACHED FROM SURFACE AND RETURNED TO CAMPUS. ALL FIXED (CAST-IN-PLACE BIKE RACK'S SHALL BE REMOVED AND DISPOSED).
4. ALL SITE EROSION CONTROL MEASURES SHALL BE MAINTAINED BY CONTRACTOR AND SHALL BE REPAIRED OR REPLACED AS NEEDED TO SERVE INTENDED FUNCTION.
5. SUBMIT DOCUMENTATION SHOWING MEANS AND METHODS OF DUST CONTROL AS PERFORMED THROUGHOUT THE JOB. DOCUMENTATION SHOULD INCLUDE SITE REPORTS (WEEKLY) DESCRIBING WORK PERFORMED AND MEANS IMPLEMENTED AND SHALL BE ACCOMPANIED BY SUPPORTING PHOTOS.
6. CONTRACTOR IS RESPONSIBLE FOR REMOVAL OF ALL CONSTRUCTION FENCING AND EROSION CONTROL MEASURES AT PROJECT COMPLETION UNLESS OTHERWISE NOTED.
7. CONTRACTOR SHALL CLEAN ROAD SURFACES THROUGHOUT THE DAY TO PREVENT TRACKING OF MATERIALS OFF SITE.
8. ALL SAWCUTS SHALL BE TO THE NEAREST JOINT AND SHALL BE FULL DEPTH CUTS.
9. CONTRACTOR SHALL REVIEW SOIL PREPARATION SPECIFICATION 32 91 13 AND STORMWATER BIOINFILTRATION SECTION 33 51 13.50 PRIOR TO WORKING ON SITE. TO BECOME FAMILIAR WITH THE SOIL TESTING REQUIREMENTS AND INSTALLATION OF THE BIOINFILTRATION AREA SOIL MIX. CARE SHOULD BE TAKEN TO AVOID OVER COMPACTION OF THE BIOFILTRATION AREAS AS WELL AS AVOIDING SALT AND SEDIMENT COLLECTION IN THE BIOFILTRATION AREAS THROUGHOUT CONSTRUCTION ACTIVITIES. CONTRACTOR IS RESPONSIBLE FOR COMPLYING WITH COMPLETE SOIL INFILTRATION RATES AS REQUIRED IN THE ABOVE MENTIONED SPECIFICATION SECTION.
10. CONTRACTOR TO COORDINATE STAGING/STORAGE LOCATIONS WITH CONSTRUCTION FENCING AND SITE ACCESS.

EROSION CONTROL NOTES

1. POST WDNR CERTIFICATE OF PERMIT COVERAGE ON SITE AND MAINTAIN UNTIL CONSTRUCTION ACTIVITIES HAVE CEASED. THE SITE IS STABILIZED, AND A NOTICE OF TERMINATION IS FILED WITH WDNR.
2. KEEP A COPY OF THE CURRENT EROSION CONTROL PLAN ON SITE THROUGHOUT THE DURATION OF THE PROJECT.
3. SUBMIT PLAN REVISIONS OR AMENDMENTS TO THE WDNR AT LEAST 5 DAYS PRIOR TO FIELD IMPLEMENTATION.
4. CONTRACTOR IS RESPONSIBLE FOR ROUTINE SITE INSPECTIONS AT LEAST ONCE EVERY 7 DAYS AND WITHIN 24 HOURS AFTER A RAINFALL EVENT OF 0.5 INCHES OR GREATER. KEEP INSPECTION REPORTS ON-SITE AND MAKE THEM AVAILABLE UPON REQUEST.
5. INSPECT AND MAINTAIN ALL INSTALLED EROSION CONTROL PRACTICES UNTIL THE CONTRIBUTING DRAINAGE AREA HAS BEEN STABILIZED.
6. WHEN POSSIBLE, PRESERVE EXISTING VEGETATION (ESPECIALLY ADJACENT TO SURFACE WATERS). MINIMIZE LAND-DISTURBING CONSTRUCTION ACTIVITY ON SLOPES OF 20% OR MORE. MINIMIZE SOIL COMPACTION, AND PRESERVE TOPSOIL.
7. REFER TO THE WDNR STORMWATER CONSTRUCTION TECHNICAL STANDARDS AT http://dnr.wi.gov/topic/stormwater/standards/const_standards.html
8. INSTALL PERIMETER EROSION CONTROLS AND STABILIZED CONSTRUCTION ENTRANCES AT ALL POINTS OF CONSTRUCTION EGRESS AND EGRESS PRIOR TO ANY LAND-DISTURBING ACTIVITIES, INCLUDING CLEARING AND GRUBBING. USE WDNR TECHNICAL STANDARD STONE TRACKING PAD AND TIRE WASHING #1057 FOR STABILIZED CONSTRUCTION ENTRANCES.
9. INSTALL INLET PROTECTION PRIOR TO LAND-DISTURBING ACTIVITIES IN THE CONTRIBUTING DRAINAGE AREA AND IMMEDIATELY UPON INLET INSTALLATION. COMPLY WITH WDNR TECHNICAL STANDARD STORM DRAIN INLET PROTECTION FOR CONSTRUCTION SITES #1060.
10. STAGE CONSTRUCTION GRADING ACTIVITIES TO MINIMIZE THE CUMULATIVE EXPOSED AREA. CONDUCT TEMPORARY GRADING FOR EROSION CONTROL PER WDNR TECHNICAL STANDARD TEMPORARY GRADING PRACTICES FOR EROSION CONTROL #1067.
11. NOTIFY DFD CONSTRUCTION REPRESENTATIVE IF DEWATERING IS SCHEDULED TO OCCUR IN AREAS OF SOIL AND/OR GROUNDWATER CONTAMINATION, OR IF DEWATERING WILL OCCUR FROM A HIGH CAPACITY WELL (70 GPM OR MORE). DEWATER ONLY AFTER THE APPROPRIATE WDNR DEWATERING DISCHARGE PERMIT HAS BEEN OBTAINED.
12. PROVIDE ANTI-SCOUR PROTECTION AND MAINTAIN NON-EROSIVE FLOW DURING DEWATERING. LIMIT PUMPING RATES TO EITHER (A) THE SEDIMENT BASIN/TRAP DESIGN DISCHARGE RATE OR (B) THE BASIN EFFLUENT RELEASE RATE WITH THE CORRECTLY FITTED HOSE AND GEOTEXTILE FILTER BAG. PERFORM DEWATERING OF ACCUMULATED SURFACE RUNOFF IN ACCORDANCE WITH WDNR TECHNICAL STANDARD DE-WATERING #1061.
13. COMPLETE AND STABILIZE SEDIMENT BASINS/TRAPS OR WET PONDS PRIOR TO MASS LAND DISTURBANCE TO CONTROL RUNOFF DURING CONSTRUCTION. REMOVE SEDIMENT AS NEEDED TO MAINTAIN 3 FEET OF DEPTH TO THE OUTLET, AND PROPERLY DISPOSE OF SEDIMENT REMOVED DURING MAINTENANCE (REFER TO FR 520). CONSTRUCT AND MAINTAIN THE SEDIMENT BASIN PER WDNR TECHNICAL STANDARD SEDIMENT BASIN #1064 AND SEDIMENT TRAP #1063.
14. CONSTRUCT AND PROTECT THE BIOINFILTRATION BASIN AND VEGETATION FROM RUNOFF AND SEDIMENT DURING CONSTRUCTION. REFERENCE THE WDNR TECHNICAL STANDARD BIORETENTION FOR INFILTRATION #1004.
15. INSTALL AND MAINTAIN SILT FENCING PER WDNR TECHNICAL STANDARD SILT FENCE. REMOVE SEDIMENT FROM BEHIND SILT FENCES AND SEDIMENT BARRIERS BEFORE SEDIMENT REACHES A DEPTH THAT IS EQUAL TO ONE-HALF OF THE FENCE AND/OR BARRIER HEIGHT.
16. REPAIR BREAKS AND GAPS IN SILT FENCES AND BARRIERS IMMEDIATELY. REPLACE DECOMPOSING STRAW BALES (TYPICAL BALE LIFE IS 3 MONTHS). LOCATE, INSTALL, AND MAINTAIN STRAW BALES PER WDNR TECHNICAL STANDARD DITCH CHECKS #1062.
17. INSTALL AND MAINTAIN SEDIMENT CONTROL TUBES IN ACCORDANCE WITH WDNR TECHNICAL STANDARD INTERIM MANUFACTURED PERIMETER CONTROL AND SLOPE INTERRUPTION PRODUCTS #1071.
18. IMMEDIATELY STABILIZE STOCKPILES AND SURROUND STOCKPILES AS NEEDED WITH SILT FENCE OR OTHER PERIMETER CONTROL. IF STOCKPILES WILL REMAIN INACTIVE FOR 7 DAYS OR LONGER.
19. IMMEDIATELY STABILIZE ALL DISTURBED AREAS THAT WILL REMAIN INACTIVE FOR 14 DAYS OR LONGER. BETWEEN SEPTEMBER 15 AND OCTOBER 15: STABILIZE WITH MULCH, TACKIFIER, AND A PERENNIAL SEED MIXED WITH WINTER WHEAT, ANNUAL OATS, OR ANNUAL RYE, AS APPROPRIATE FOR REGION AND SOIL TYPE. OCTOBER 15 THROUGH COLD WEATHER: STABILIZE WITH A POLYMER AND DORMANT SEED MIX, AS APPROPRIATE FOR REGION AND SOIL TYPE.
20. STABILIZE AREAS OF FINAL GRADING WITHIN 7 DAYS OF REACHING FINAL GRADE.
21. SWEEP/CLEAN UP ALL SEDIMENT/TRASH THAT MOVES OFF-SITE DUE TO CONSTRUCTION ACTIVITY OR STORM EVENTS BEFORE THE END OF THE SAME WORKDAY OR AS DIRECTED BY DFD CONSTRUCTION REPRESENTATIVE. SEPARATE SWEPT MATERIALS (SOILS AND TRASH) AND DISPOSE OF APPROPRIATELY.
22. CONTRACTOR IS RESPONSIBLE FOR CONTROLLING DUST PER WDNR TECHNICAL STANDARD DUST CONTROL ON CONSTRUCTION SITES #1068.
23. PROPERLY DISPOSE OF ALL WASTE AND UNUSED BUILDING MATERIALS (INCLUDING GARBAGE, DEBRIS, CLEANING WASTES, OR OTHER CONSTRUCTION MATERIALS) AND DO NOT ALLOW THESE MATERIALS TO BE CARRIED BY RUNOFF INTO THE RECEIVING CHANNEL.
24. COORDINATE WITH DFD CONSTRUCTION REPRESENTATIVE TO UPDATE THE LAND DISTURBANCE PERMIT TO INDICATE THE ANTICIPATED OR LIKELY DISPOSAL LOCATIONS FOR ANY EXCAVATED SOILS OR CONSTRUCTION DEBRIS THAT WILL BE HAULED OFF-SITE FOR DISPOSAL. THE DEPOSITED OR STOCKPILED MATERIAL NEEDS TO INCLUDE PERIMETER SEDIMENT CONTROL MEASURES (SUCH AS SILT FENCE, HAY BALES, SEDIMENT CONTROL TUBES, OR COMPACTED EARTHEN BERMS).
25. FOR NON-CHANNELIZED FLOW ON DISTURBED OR CONSTRUCTED SLOPES, PROVIDE CLASS I TYPE A EROSION CONTROL MATTING. SELECT EROSION MATTING FROM APPROPRIATE MATRIX IN WDOT'S WISDOT PRODUCT ACCEPTABILITY LIST (PAL). INSTALL AND MAINTAIN PER WDNR TECHNICAL STANDARD NON-CHANNEL EROSION MAT #1052.
26. FOR CHANNELIZED FLOW ON DISTURBED OR CONSTRUCTED AREAS, PROVIDE CLASS III TYPE B EROSION CONTROL MATTING. SELECT EROSION MATTING FROM APPROPRIATE MATRIX IN WDOT'S WISDOT PRODUCT ACCEPTABILITY LIST (PAL). INSTALL AND MAINTAIN PER WDNR TECHNICAL STANDARD CHANNEL EROSION MAT #1053.
27. MAKE PROVISIONS FOR WATERING DURING THE FIRST 8 WEEKS FOLLOWING SEEDING OR PLANTING OF DISTURBED AREAS WHENEVER MORE THAN 7 CONSECUTIVE DAYS OF DRY WEATHER OCCUR.
28. INSTALL ADDITIONAL EROSION AND SEDIMENT CONTROL MEASURES (SUCH AS TEMPORARY SEDIMENT BASINS, DITCH CHECKS, EROSION CONTROL MATTING, SILT FENCING, SEDIMENT CONTROL TUBES, WATTLES, SWALES, ETC.) OR AS DIRECTED BY DFD CONSTRUCTION REPRESENTATIVE.

811 Know what's below. Call before you dig.

UIHLEIN WILSON ARCHITECTS

SMITHGROUP JJR
44 EAST MIFFLIN STREET
SUITE 500
MADISON, WI 53703
608.251.1177
www.smithgroupjjr.com

PRELIMINARY
NOT FOR CONSTRUCTION

State of Wisconsin
Department of Administration
Division of Facilities Development

6 S W Jennifer St
Madison, WI 53706

WITTE RENOVATION
University of Wisconsin - Madison
Madison, Wisconsin
SITE PREPARATION & EROSION CONTROL PLAN

No.	Date	Description
SP	05/12/2016	SP Submittal 1

C201

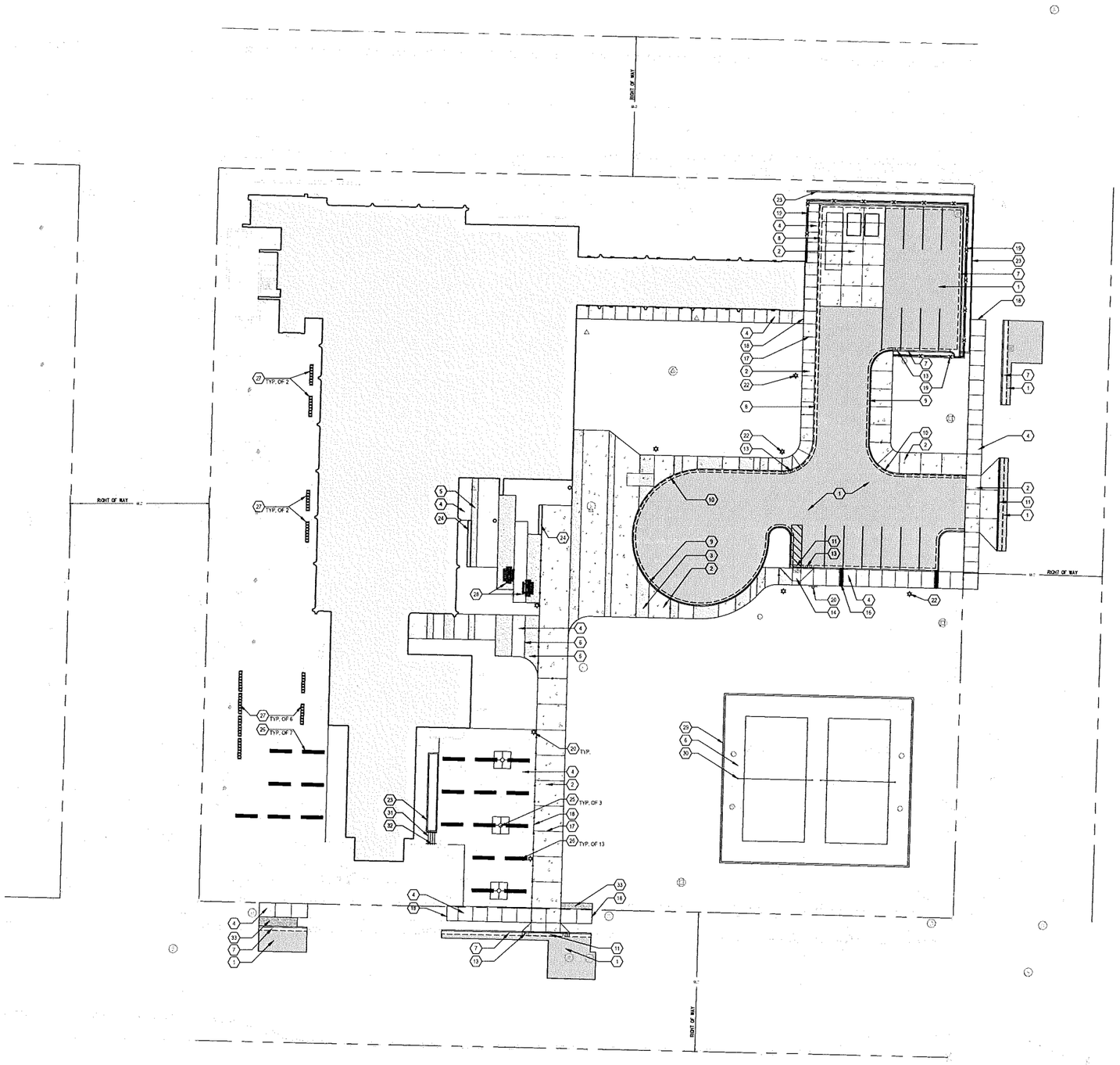

MATERIALS LEGEND

1	ASPHALT PAVEMENT	
2	HD CONCRETE PAVEMENT	
3	HD CONCRETE PAVEMENT W/INTEGRAL COLOR	
4	CONCRETE PAVEMENT	
5	CONCRETE PAVEMENT W/INTEGRAL COLOR	
6	SAND VOLLEYBALL SURFACE	
7	STANDARD CURB AND GUTTER	
8	CURB W/REVERSE PITCH GUTTER	
9	MOUNTABLE CURB	
10	MOUNTABLE CURB W/REVERSE PITCH GUTTER	
11	FLUSH CURB AND GUTTER	
12	FLUSH CURB W/REVERSE PITCH GUTTER	
13	CURB TRANSITION	
14	CURB RAMP	
15	SPILLWAY - TERMINAL	
16	TRENCH DRAIN	
17	CONTROL JOINT	
18	ISOLATION (EXPANSION) JOINT	
19	SCREEN FENCE ON SITE WALL	
20	SIGN POST	
21	DETECTABLE WARNING TILE	
22	PEDESTRIAN LIGHT POLE	
23	PLANTER CURB	
24	SEAT WALL	
25	TREE GRATE	
26	BIKE RACK TYPE 1	
27	BIKE RACK TYPE 2	
28	PICNIC TABLE	
29	RUBBER CURB	
30	VOLLEYBALL POST & NET	
31	STAIR	
32	HANDRAIL	
33	BRICK PAVEMENT	

MATERIALS LEGEND

1. SEE EXISTING CONDITIONS PLAN C101 FOR LEGEND OF EXISTING FEATURES, PROJECT BENCHMARKS, VERTICAL AND HORIZONTAL CONTROL POINTS.
2. HATCH PATTERNS ARE FOR REFERENCE ONLY. HATCHES DO NOT REPRESENT DIRECTIONAL LAYOUT OR PATTERN OF MATERIALS.
3. IN ADDITION TO THOSE SHOWN, EXPANSION JOINTS SHALL BE LOCATED AT ALL FIXED SITE ELEMENTS I.E. WHERE PAVEMENT MEETS BUILDINGS, UTILITIES, ETC.
4. SEE SHEET C501 FOR GRADING
5. SEE SHEET C601 FOR PLANTING PLAN.
6. ALL WORK WITHIN THE RIGHT OF WAY SHALL CONFORM TO CITY OF MADISON STANDARDS AND GENERAL ORDINANCES.

Know what's below. Call before you dig.

UIHLEIN WILSON ARCHITECTS

SMITHGROUP JJR
44 EAST MIFFLIN STREET
SUITE 500
MADISON, WI 53703
608.251.1177
www.smithgroupjjr.com

PRELIMINARY
NOT FOR CONSTRUCTION

State of Wisconsin
Department of Administration
Division of Facilities Development

5 S. W. Jefferson St.
Madison, WI 53706

WITTE RENOVATION
University of Wisconsin - Madison
Madison, Wisconsin

SITE MATERIALS PLAN

No.	Date	Description
SP	05/12/2016	SP Submittal 1

C401

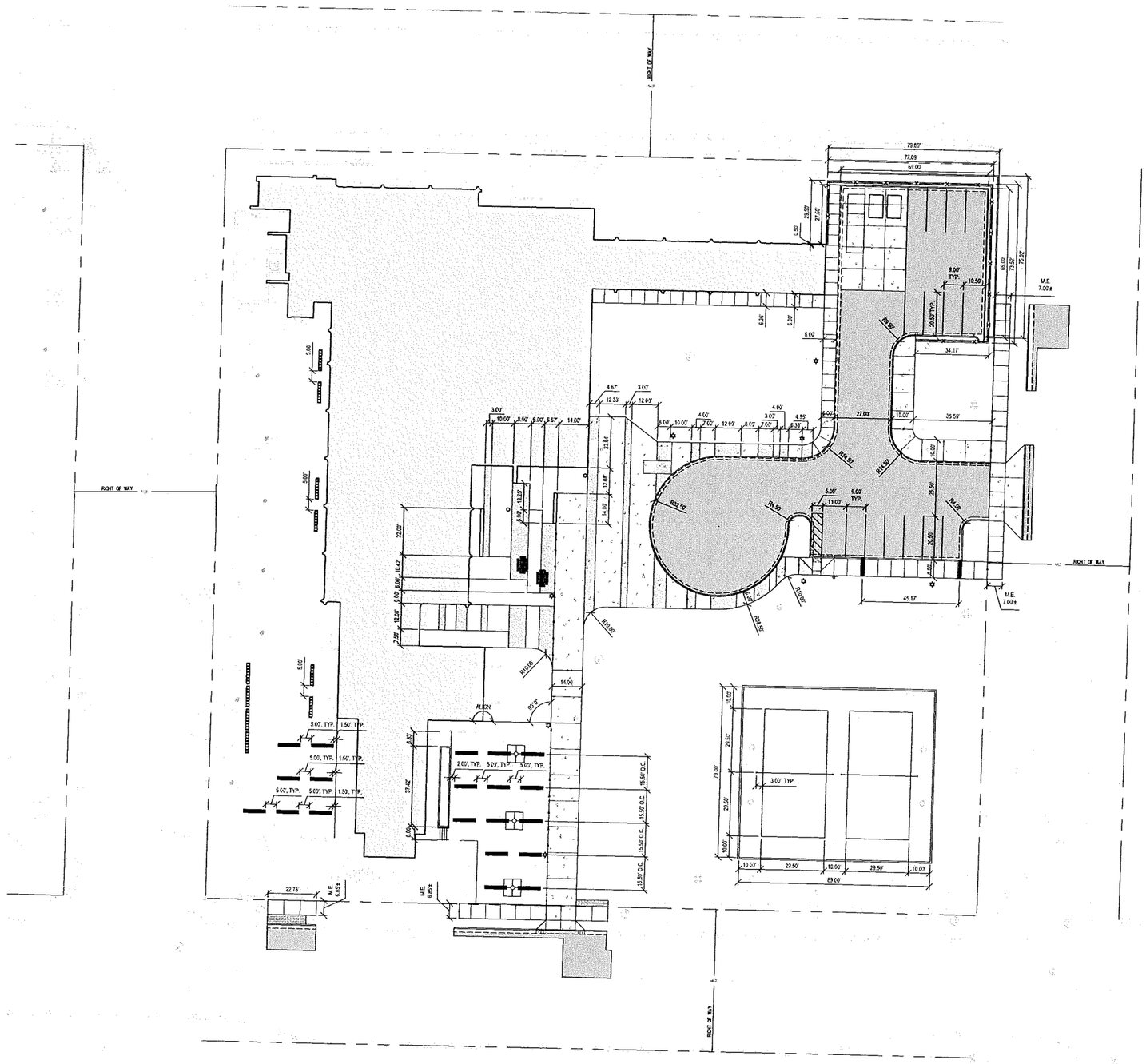

MATERIALS LEGEND (FOR REFERENCE, SEE SHEET C401)

- ASPHALT PAVEMENT (1/C401)
- HD CONCRETE PAVEMENT (2/C401)
- HD CONCRETE PAVEMENT W/ INTEGRAL COLOR (2/C401)
- CONCRETE PAVEMENT (3/C401)
- CONCRETE PAVEMENT W/ INTEGRAL COLOR (3/C401)
- SAND VOLLEYBALL SURFACE (4/C401)
- STANDARD CURB AND GUTTER (1/C401)
- CURB W/ REVERSE PITCH GUTTER (2/C401)
- MOUNTABLE CURB (3/C401)
- MOUNTABLE CURB W/ REVERSE PITCH GUTTER (4/C401)
- FLUSH CURB AND GUTTER (5/C401)
- FLUSH CURB W/ REVERSE PITCH GUTTER (6/C401)
- CURB TRANSITION (7/C401)
- CURB RAMP (1/C402)
- SPILLWAY - TERRAZZA (2/C402)
- TRENCH DRAIN (3/C402)
- CONTROL JOINT (1/C403)
- ISOLATION (EXPANSION) JOINT (2/C403)
- SCREEN FENCE ON SITE WALL (1/C404) (2/C404)
- SIGN POST (1/C405)
- DETECTABLE WARNING TILE (1/C406)
- PEDESTRIAN LIGHT POLE
- PLANTER CURB (1/C407)
- SEAT WALL (2/C407)
- TREE GRATE
- BIKE RACK TYPE 1 (1/C408)
- BIKE RACK TYPE 2 (2/C408)
- PICNIC TABLE
- RUBBER CURB (1/C409)
- VOLLEYBALL POST & NET (1/C410)
- STAIR (1/C411)
- HANDRAIL (2/C411)
- BRICK PAVEMENT

LAYOUT LEGEND

1. CURB DIMENSIONS ARE TO BACK OF CURB, UNLESS OTHERWISE NOTED.
2. ALL DIMENSIONS MUST BE FIELD VERIFIED AND ANY DISCREPANCIES REPORTED TO THE OWNER'S REPRESENTATIVE IMMEDIATELY.
3. ADJUST LAYOUT AS DIRECTED BY THE ENGINEER TO ENSURE PROPER CONNECTION TO EXISTING FACILITIES AND SITE AMENITIES.
4. PROPOSED CURBS TO BE FIELD STAKED FOR APPROVAL OF THE LANDSCAPE ARCHITECT PRIOR TO INSTALLATION.
5. WHERE PROPOSED PAVEMENT ABUTS EXISTING PAVEMENT, JOINT PATTERNS SHALL MATCH AND SUPERCEDE JOINT PATTERNS SHOWN ON PLANS.
6. SET AUXILIARY BENCHMARKS AS REQUIRED TO LAYOUT AND CONSTRUCT WORK.
7. FINAL SITE FURNISHING LOCATIONS SHALL BE APPROVED BY THE ARCHITECT/ENGINEER PRIOR TO INSTALLATION.
8. PAVING RADII SHALL BE FORMED COMPLETELY AND SMOOTHLY TRANSITIONED INTO TANGENTS AND ADJOINING LINES. FLAT CURVE SEGMENTS IN HORIZONTAL LAYOUT SHALL BE REMOVED AND REPLACED AT NO COST TO OWNER.
9. ALL WORK WITHIN THE RIGHT OF WAY SHALL CONFORM TO CITY OF MADISON STANDARDS AND GENERAL ORDINANCES.

Know what's below. Call before you dig.

UIHLEIN WILSON ARCHITECTS

SMITHGROUP JJR
44 EAST MIFFLIN STREET
SUITE 500
MADISON, WI 53703
608.251.1177
www.smithgroupjjr.com

PRELIMINARY
NOT FOR CONSTRUCTION

State of Wisconsin
Department of Administration
Division of Facilities Development
15 S. W. Jefferson St.
Madison, WI 53706

WITTE RENOVATION
University of Wisconsin - Madison
Madison, Wisconsin

SITE LAYOUT PLAN

No.	Date	Description
SIP	05/12/2016	SIP Submittal 1

C402

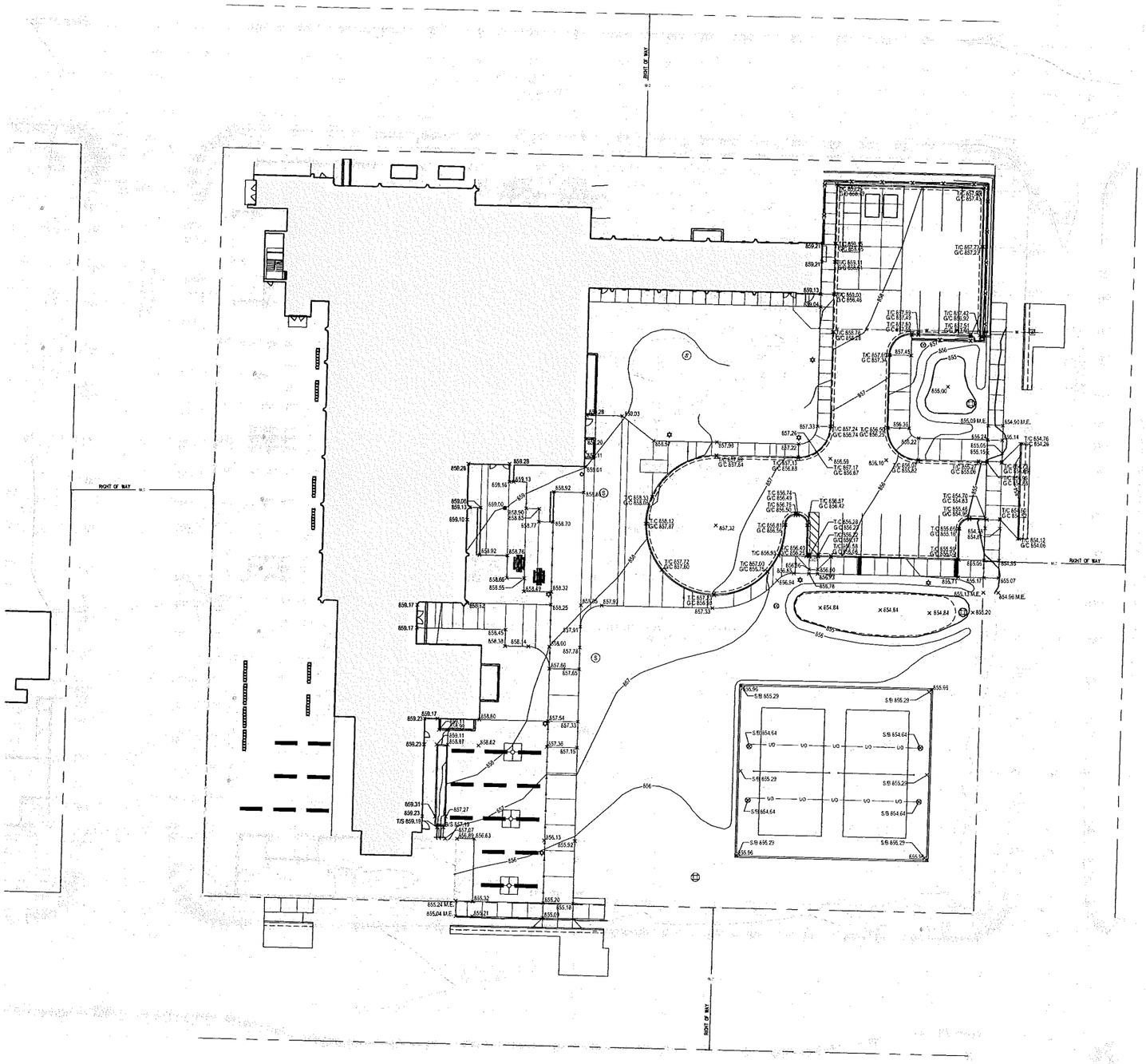

GRADING LEGEND

- EXISTING MAJOR CONTOUR
- EXISTING MINOR CONTOUR
- EXISTING SPOT ELEVATION
- PROPOSED MAJOR CONTOUR
- PROPOSED MINOR CONTOUR
- GRADING LIMITS
- GRADE BREAK LINE
- PROFILE - EXISTING GRADE
- PROFILE - FINISH GRADE
- LIMITS OF CONSTRUCTION/DISTURBANCE
- 2.5% DRAINAGE SLOPE
- DRAINAGE SWALE
- 861.50 PROPOSED SPOT ELEVATION
- 861.50 M.E. APPROX. SPOT ELEVATION MATCH EXISTING GRADE
- 861.50 M.R. APPROX. SPOT ELEVATION MATCH EXISTING GRADE & CROSS SLOPE OF ROADWAY
- RIM 861.50 STRUCTURE RIM ELEVATION
- T/C 861.50 TOP OF CURB ELEVATION
- G/C 861.50 GUTTER OF CURB ELEVATION
- E/M 861.50 EDGE OF METAL ELEVATION
- T/F 861.50 TOP OF FOOTING ELEVATION
- B/F 861.50 BOTTOM OF FOOTING ELEVATION
- T/S 861.50 TOP OF STAIR ELEVATION
- B/S 861.50 BOTTOM OF STAIR ELEVATION
- T/W 861.50 TOP OF WALL ELEVATION
- B/W 861.50 BOTTOM OF WALL ELEVATION
- S/B 855.30 BOTTOM OF SAND ELEVATION

GRADING NOTES

1. CONTRACTOR SHALL CONTACT DIGGERS HOTLINE AND APPROPRIATE UTILITY COMPANIES TO VERIFY UTILITY LOCATIONS PRIOR TO CONSTRUCTION. CONTRACTOR SHALL VERIFY DEPTH AND LOCATION OF EXISTING UNDERGROUND UTILITIES AND MANHOLES PRIOR TO THE START OF ANY SEWER CONSTRUCTION. REPORT ANY DISCREPANCIES TO THE ENGINEER.
2. SEE EXISTING CONDITIONS PLAN C101 FOR LEGEND OF EXISTING FEATURES, PROJECT CONTROL BENCHMARKS , HORIZONTAL, AND VERTICAL CONTROL POINTS.
3. SEE SHEETS 401 AND 402 FOR MATERIALS AND LAYOUT INFORMATION.
4. ADJUST ALL UTILITY STRUCTURE RIMS TO MEET PROPOSED FINISH GRADE UNLESS OTHERWISE NOTED.
5. GRADES SHALL SLOPE TO DRAIN. BE FREE OF DEPRESSIONS OR OTHER IRREGULARITIES AFTER COMPACTION OF SOIL AND INSTALLATION OF PAVEMENT, AND SHALL BE UNIFORM IN SLOPE BETWEEN THE ELEVATIONS INDICATED.
6. FINISH GRADES SHALL MEET EXISTING GRADES AT LIMIT OF WORK.
7. ALL EARTHWORK PAVING SHALL BE SLOPED TO DRAIN TO ADJACENT CURB OR INLET.
8. ALL PAVED SURFACES MUST HAVE A MINIMUM GRADE OF 1% SLOPES. WITH THE EXCEPTION OF GUTTERS WHICH MAY HAVE A MINIMUM SLOPE OF 0.5%. PARKING AND WALK SURFACES SHALL NOT EXCEED 5% INCLUDING GRADING TOLERANCES. WITH THE EXCEPTION OF CURB RAMP LOCATIONS. CROSS-SLOPES ON ALL PAVED SURFACES SHALL NOT EXCEED 2%. INCLUDING GRADING TOLERANCES. ANY PROPOSED GRADES WHICH DO NOT MEET THE AFOREMENTIONED SLOPES REQUIREMENTS SHALL BE BROUGHT TO THE ATTENTION OF THE OWNER'S REPRESENTATIVE PRIOR TO CONSTRUCTION. PAVED SURFACES FOUND TO BE IN NON-CONFORMANCE WITH SLOPE REQUIREMENTS SHALL BE REPLACED BY THE CONTRACTOR AT NO COST TO OWNER. DIRECT QUESTIONS OF ADA/DIAG COMPLIANCE TO THE OWNER'S REPRESENTATIVE FOR RESOLUTION.
9. ALL NEW PAVING SHALL BE SLOPED TO DRAIN TO ADJACENT CURB OR INLET.
10. ALL LAWN OR LANDSCAPE AREAS SHALL BE A MINIMUM OF 1 1/2" BELOW FINISH GRADE OF ADJACENT HARDSCAPE BUT SHALL NOT EXCEED 1".
11. EXISTING TOPSOIL, VEGETATION AND ORGANIC MATERIALS SHALL BE STRIPPED AND REMOVED FROM PROPOSED PAVEMENT AREAS PRIOR TO PLACEMENT OF BASE MATERIALS.
12. FILL AREAS SHALL BE MACHINE COMPACTED IN UNIFORM LIFTS NOT EXCEEDING 8 INCHES THICK TO MAXIMUM DENSITY (MODIFIED PROCTOR) AS SPECIFIED IN SECTION 312000 FOR COMPACTION OF HARDSCAPE AND SOFTSCAPE AREAS.
13. FINISHED SURFACES SHALL BE SMOOTH AND EVEN WITH NO ABRUPT OR AWKWARD CHANGES IN GRADE.
14. OWNER OR OWNER'S REPRESENTATIVE RESERVES THE RIGHT TO MAKE MINOR ADJUSTMENTS IN LINES AND GRADES AS THE WORK PROGRESSES, WHENEVER SUCH CHANGES ARE CONSIDERED NECESSARY TO BETTER ACCOMPLISH THE DESIGN INTENT OR TO OBTAIN A BETTER BALANCE OF CUT AND FILL.

Know what's **below.**
Call before you dig.

UIHLEIN WILSON ARCHITECTS

SMITHGROUP JJR
44 EAST MIFFLIN STREET
SUITE 500
MADISON, WI 53703
608.251.1177
www.smithgroupjjr.com

PRELIMINARY
NOT FOR CONSTRUCTION

State of Wisconsin
Department of Administration
Division of Facilities Development

WITTE RENOVATION
University of Wisconsin - Madison
Madison, Wisconsin

GRADING PLAN

No.	Date	Description
SIP	05/12/2015	SIP Submittal 1

C501

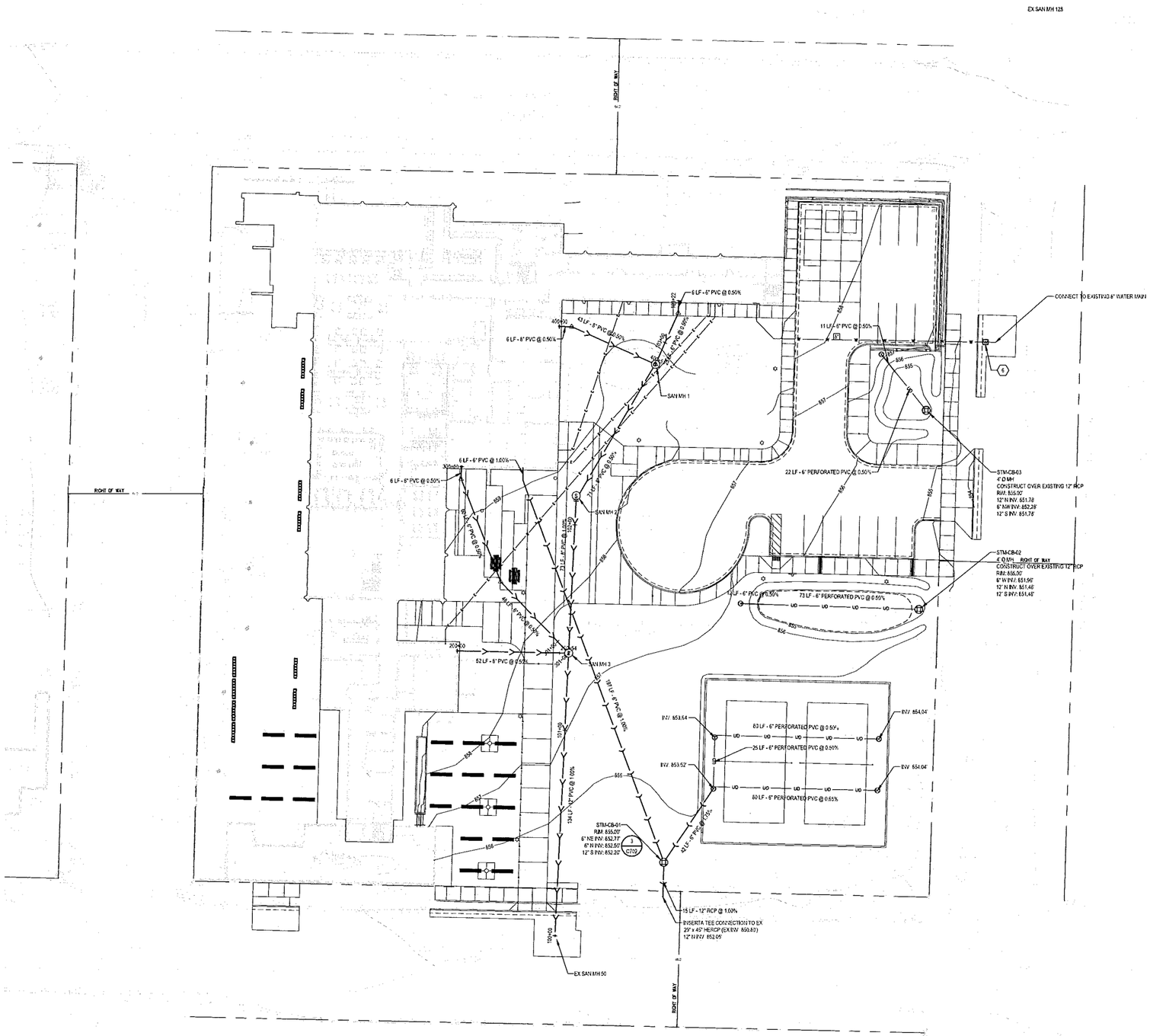

SHEET LEGEND

1	S	SANITARY MANHOLE (1 / C701)
2	CO	CLEANOUT
3	D	STORM STRUCTURE
4		INLET
5		YARD DRAIN
6	W	WATER VALVE (10 / C701)
7	W	8" D.I. WATER MAIN
8		PIPE SLEEVE
9	S	SANITARY SEWER
10	D	STORM SEWER
11	UD	6" PERFORATED PVC UNDERDRAIN
12	E	ELECTRICAL LINE UNDERGROUND
13	CWS	CHILLED WATER SUPPLY PIPE
14	CWR	CHILLED WATER RETURN PIPE

SHEET NOTES

1. SEE EXISTING CONDITIONS PLAN C101 FOR LEGEND OF EXISTING FEATURES, PROJECT BENCHMARKS, VERTICAL AND HORIZONTAL CONTROL POINTS.
2. SEE SHEET C501 FOR GRADING
3. SEE SHEET C602 FOR SANITARY PLAN AND PROFILES
4. ALL WORK WITHIN THE RIGHT OF WAY SHALL CONFORM TO CITY OF MADISON STANDARDS AND GENERAL ORDINANCES.
5. SITE CONTRACTOR SHALL TERMINATE ALL UTILITY SERVICES WITH A FLANGE INSIDE THE BUILDING FOOTPRINT FOR CONNECTION BY THE DIVISION 22 CONTRACTOR.

Know what's below. Call before you dig.

UIHLEIN WILSON ARCHITECTS

SMITHGROUP JJR

44 EAST MIFFLIN STREET
SUITE 500
MADISON, WI 53703
608.251.1177
www.smithgroupjjr.com

PRELIMINARY
NOT FOR CONSTRUCTION

State of Wisconsin
Department of Administration
Division of Facilities Development
6-5 W. Johnson St
Madison, WI 53706

WITTE RENOVATION
University of Wisconsin - Madison
Madison, Wisconsin

SITE UTILITY PLAN

No.	Date	Description
SIP	05/12/2016	SIP Submittal 1

C601

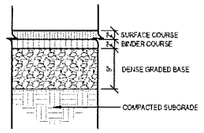

1 ASPHALT PAVEMENT
SCALE 1" = 1'

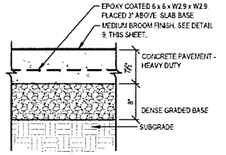

2 HD CONCRETE PAVEMENT
SCALE 1" = 1'

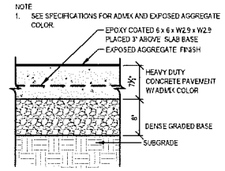

3 HD CONCRETE PAVEMENT W/ INTEGRAL COLOR
SCALE 1" = 1'

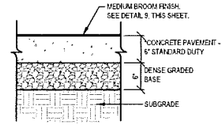

4 CONCRETE PAVEMENT
SCALE 1" = 1'

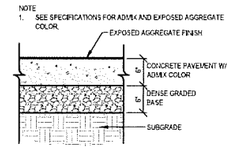

5 CONCRETE PAVEMENT W/ INTEGRAL COLOR
SCALE 1" = 1'

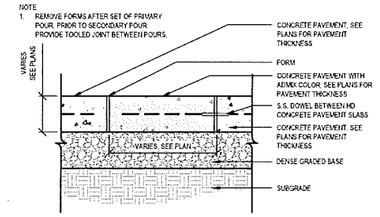

6 CONCRETE PAVEMENT TO INTEGRAL COLOR PAVEMENT CONNECTION
SCALE 1" = 1'

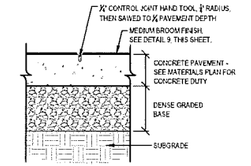

7 CONTROL JOINT
SCALE 1" = 1'

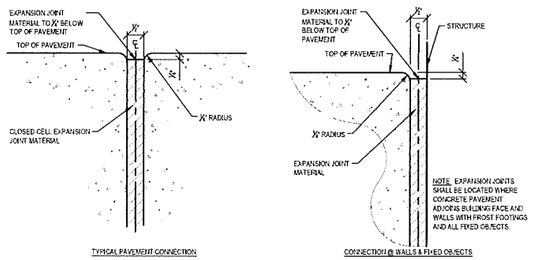

8 ISOLATION (EXPANSION) JOINT
SCALE N.T.S.

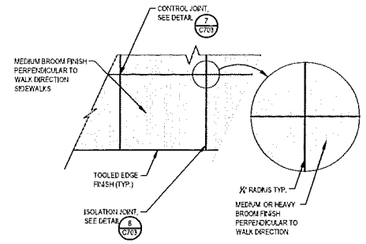

9 MEDIUM BROOM FINISH
SCALE 1" = 1'

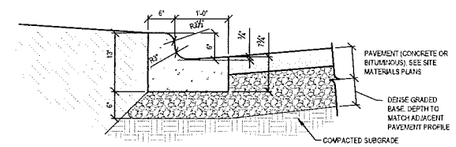

10 STANDARD CURB AND GUTTER
SCALE 1" = 1'

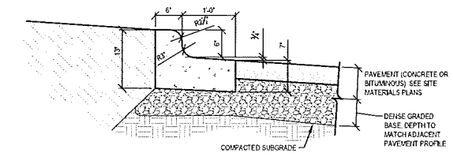

11 CURB W/ REVERSE PITCH GUTTER
SCALE 1" = 1'

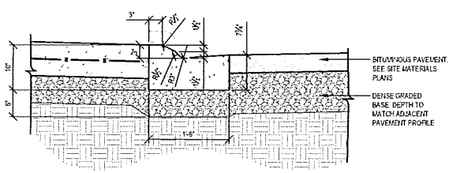

12 MOUNTABLE CURB
SCALE 1" = 1'

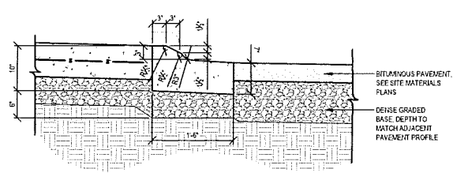

13 MOUNTABLE CURB W/ REVERSE PITCH GUTTER
SCALE 1" = 1'

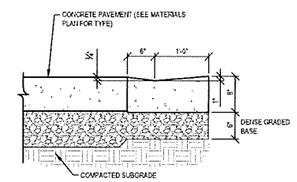

14 FLUSH CURB AND GUTTER
SCALE 1" = 1'

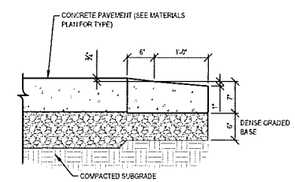

15 FLUSH CURB W/ REVERSE PITCH GUTTER
SCALE 1" = 1'

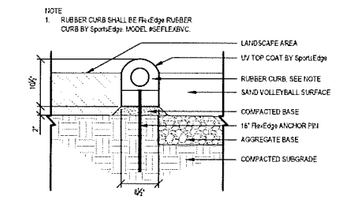

16 RUBBER CURB
SCALE 1" = 1'

NOTES

1. WIDTH OF RAMP FLARE VARIES BY LOCATION. ALL FLARES ASSOCIATED WITHIN THE PEDESTRIAN ACCESSIBLE ROUTE SHALL MEET ALL STATE AND FEDERAL GUIDELINES FOR ADA RAMPS. FLARES ADJACENT TO LANDSCAPE BEDS OUTSIDE OF THE ACCESSIBLE ROUTE MAY HAVE A SLOPE THAT EXCEEDS THOSE GUIDELINES. REFER TO LAYOUT PLANS.
2. SURFACE TEXTURE OF THE RAMP SHALL BE OBTAINED BY COARSE BROOMING TRANSVERSE TO THE SLOPE.

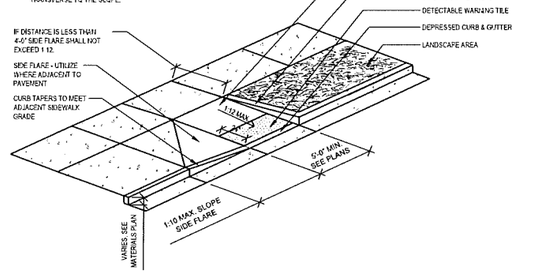

17 CURB RAMP
SCALE N.T.S.

NOTES:

1. DETECTABLE WARNING SURFACE
   a. DETECTABLE WARNING SHALL BE NEENAH FOUNDRY R-4964 CAST IRON PLATE, OR APPROVED EQUAL. ALTERNATES MUST BE ON WISDOT APPROVED LIST.
   b. TRUNCATED DOMES IN A DETECTABLE WARNING SURFACE SHALL HAVE A BASE DIAMETER OF 0.9" MINIMUM TO 1.4" MAXIMUM, A TOP DIAMETER OF 50% OF THE BASE DIAMETER MINIMUM TO 65% OF THE BASE DIAMETER MAXIMUM AND A HEIGHT OF 0.2".
   c. TRUNCATED DOMES IN A DETECTABLE WARNING SURFACE SHALL HAVE A CENTER-TO-CENTER SPACING OF 1.6" MINIMUM AND 2.4" MAXIMUM, AND A BASE-TO-BASE SPACING OF 0.65" MINIMUM, MEASURED BETWEEN THE MOST ADJACENT DOMES ON A SQUARE GRID.
   d. THE DETECTABLE WARNING SURFACE SHALL BE LOCATED SO THAT THE EDGE NEAREST THE CURB LINE IS 6" MINIMUM AND 8" MAXIMUM FROM THE CURB LINE.
   e. IN LOCATIONS WHERE THE RAMP IS SKEWED TO THE CURB, THE DETECTABLE WARNING SURFACE IS TO RUN PERPENDICULAR TO THE DIRECTION OF TRAVEL.

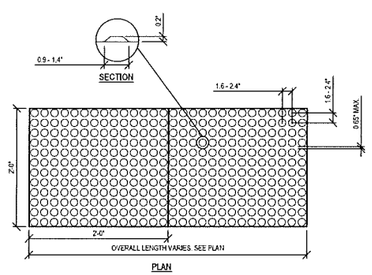

18 DETECTABLE WARNING TILE
SCALE N.T.S.

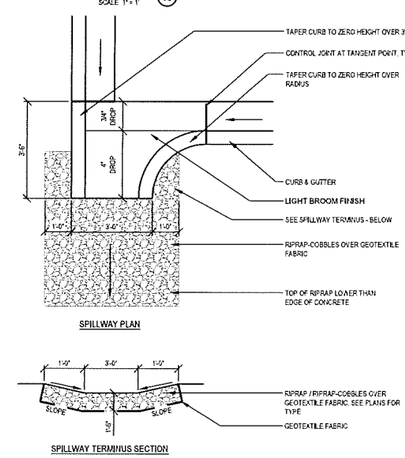

19 SPILLWAY - TERMINAL
SCALE N.T.S.

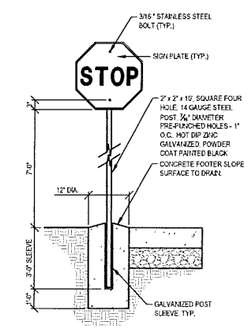

20 SIGN POST
SCALE N.T.S.

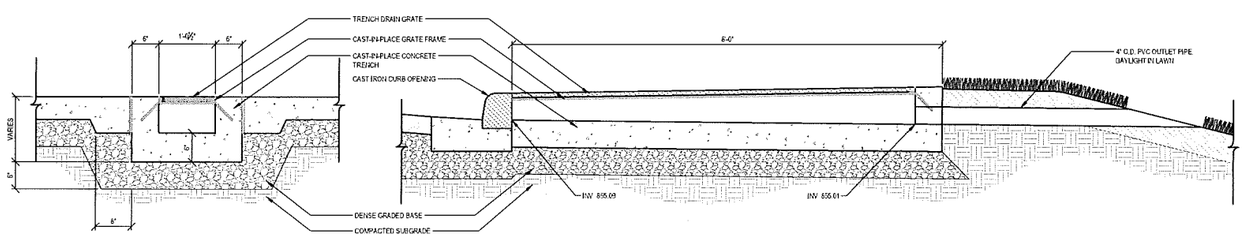

21 TRENCH DRAIN
SCALE N.T.S.

UIHLEIN WILSON ARCHITECTS

SMITHGROUP JJR
44 EAST MIFFLIN STREET
SUITE 500
MADISON, WI 53703
608.251.1177
www.smithgroupjjr.com

PRELIMINARY
NOT FOR CONSTRUCTION

State of Wisconsin
Department of Administration
Division of Facilities Development
5 S. W. Johnson St.
Madison, WI 53706

WITTE RENOVATION
University of Wisconsin - Madison
Madison, Wisconsin
SITE DETAILS

No.	Date	Description
SIP	05/12/2016	SIP Submittal 1

C703

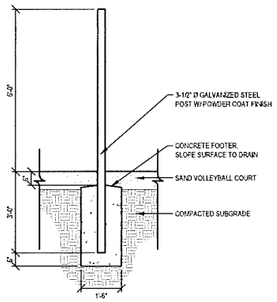

1 VOLLEYBALL POST

SCALE: 1" = 1'

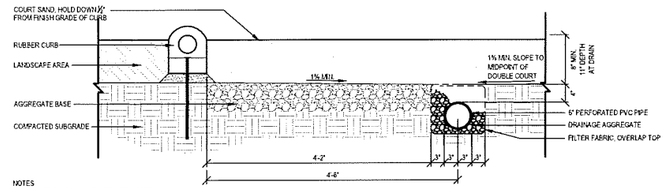

NOTES:
1. COURT SAND SHALL BE GRANITE BASED DOUBLE WASHED FREE OF SILT & CLAY. SUB-ANGULAR PARTICLE SHAPE, 0.5 - 1 MM PARTICLE SIZE. TAN COLOR.

2 SAND VOLLEYBALL SURFACE AND UNDERDRAIN

SCALE: 1" = 1'

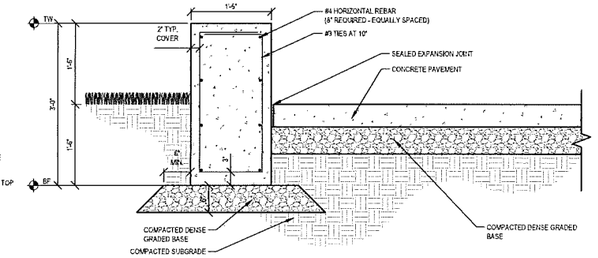

3 SEAT WALL BASE

SCALE: 1" = 1'

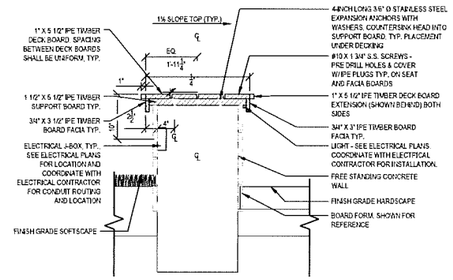

4 SEAT WALL TOP AND FINISH

SCALE: 1" = 1'

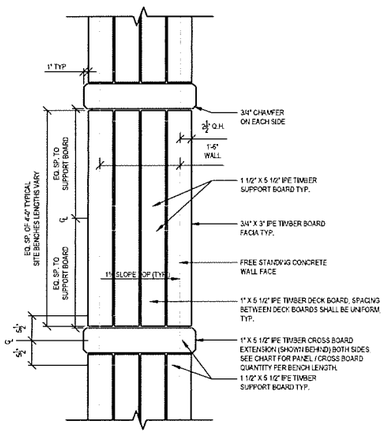

5 SEAT WALL PLAN VIEW

SCALE: 1" = 1'

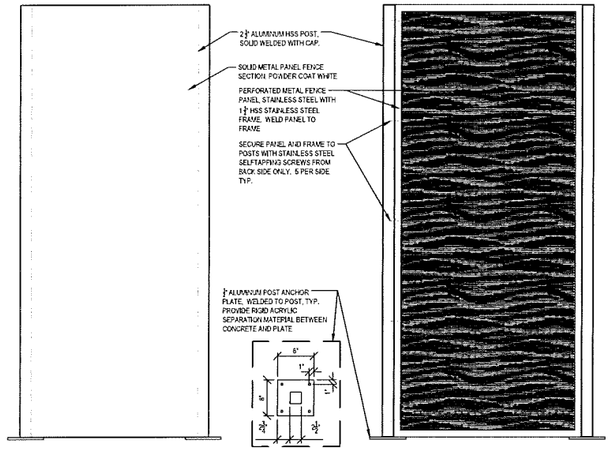

6 METAL FENCE PANELS

SCALE: 1" = 1'



7 WOOD FENCE PANELS

SCALE: 1" = 1'

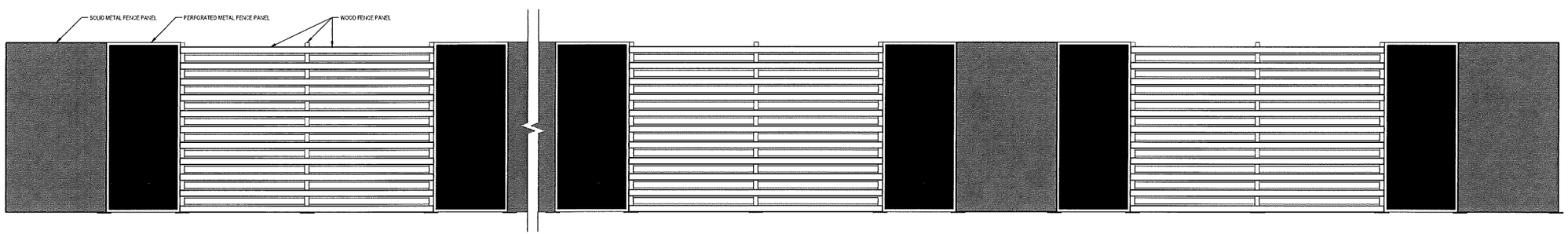

8 FENCE ELEVATION JOHNSON & N FRANCES STREET - TYPICAL

SCALE: 1" = 1'

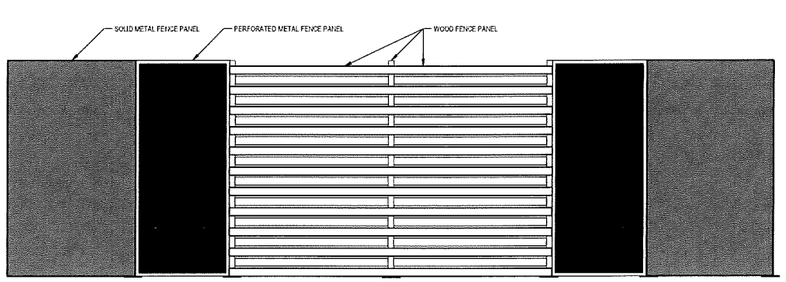

9 FENCE ELEVATION SOUTH AND WEST RETURNS - TYPICAL

SCALE: 1" = 1'

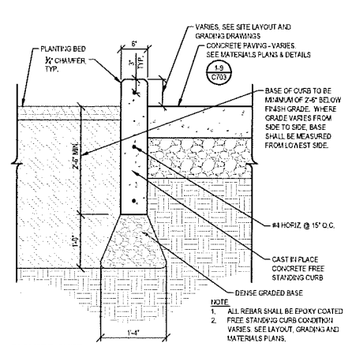

NOTE:
1. ALL REBAR SHALL BE EPOXY COATED
2. FREE STANDING CURB CONDITION VARIES. SEE LAYOUT, GRADING AND MATERIALS PLANS.

10 PLANTER CURB

SCALE: 1" = 1'

UIHLEIN WILSON ARCHITECTS

SMITHGROUP JJR

44 EAST MIFFLIN STREET
SUITE 500
MADISON, WI 53703
608.251.1177
www.smithgroupjjr.com

PRELIMINARY
NOT FOR CONSTRUCTION

State of Wisconsin
Department of Administration
Division of Facilities Development

WITTE RENOVATION
University of Wisconsin - Madison
Madison, Wisconsin

SITE DETAILS

No.	Date	Description
SIP	05/12/2016	SIP Submittal 1

C704

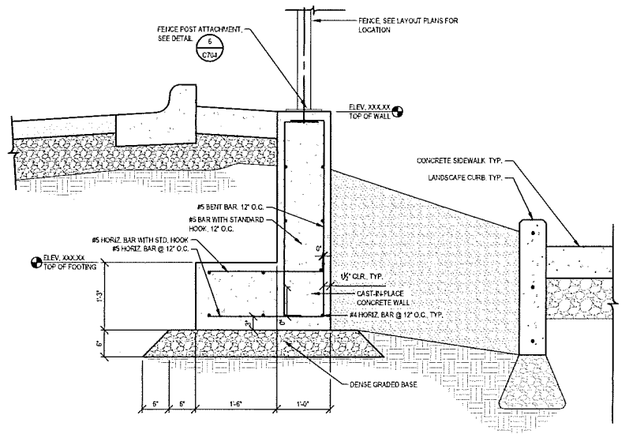

1 SCREEN FENCE FOUNDATION

SCALE: 1" = 1'

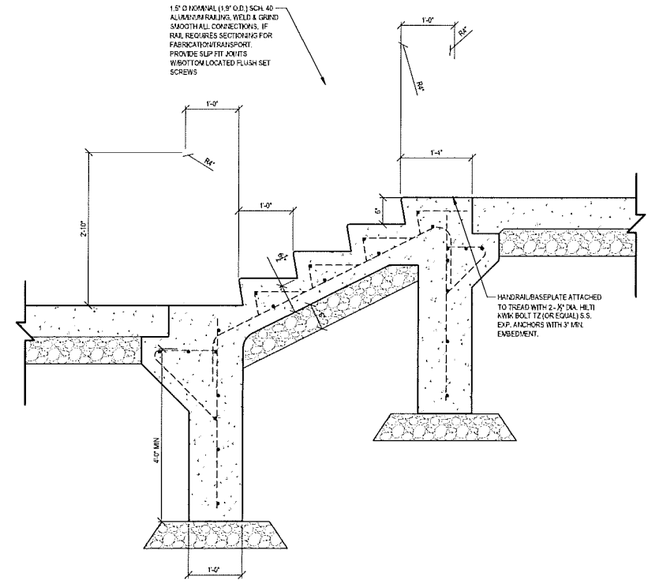

2 CONCRETE STAIR

SCALE: 1" = 1'

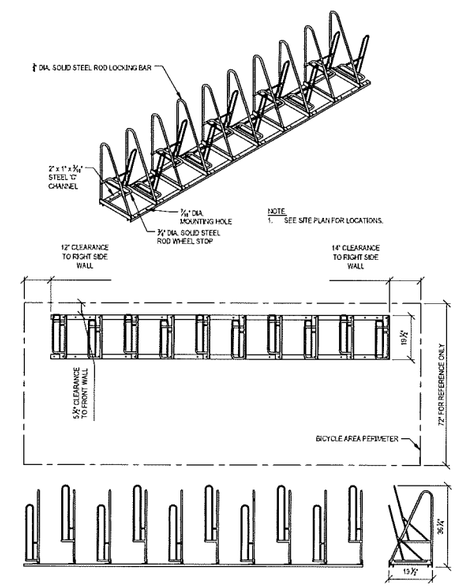

3 BIKE RACK TYPICAL LAYOUT

SCALE: 1" = 1'

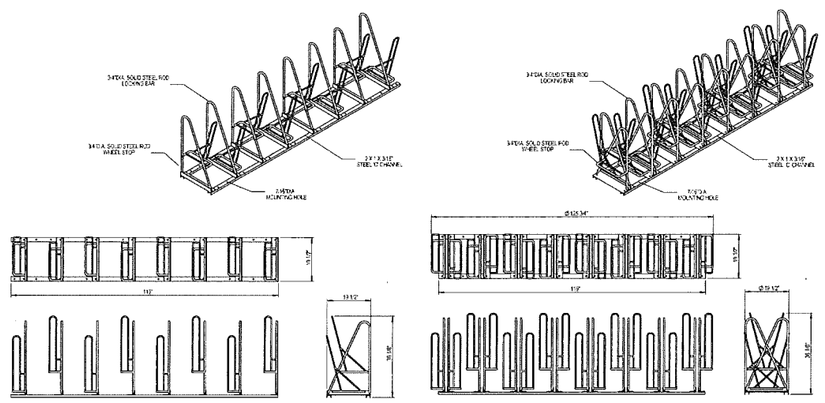

4 BIKE RACK SINGLE AND DOUBLE SIDED, TYP.

NOT TO SCALE

UIHLEIN WILSON ARCHITECTS

SMITHGROUP JJR

44 EAST MIFFLIN STREET
SUITE 500
MADISON, WI 53703
608.251.1177
www.smithgroupjjr.com

PRELIMINARY
NOT FOR CONSTRUCTION

State of Wisconsin
Department of Administration
Division of Facilities Development

6-5 W. Johnson St
Madison, WI 53706

WITTE RENOVATION
University of Wisconsin - Madison
Madison, Wisconsin

SITE DETAILS

No.	Date	Description
SP	05/12/2018	SP Submittal 1

C705

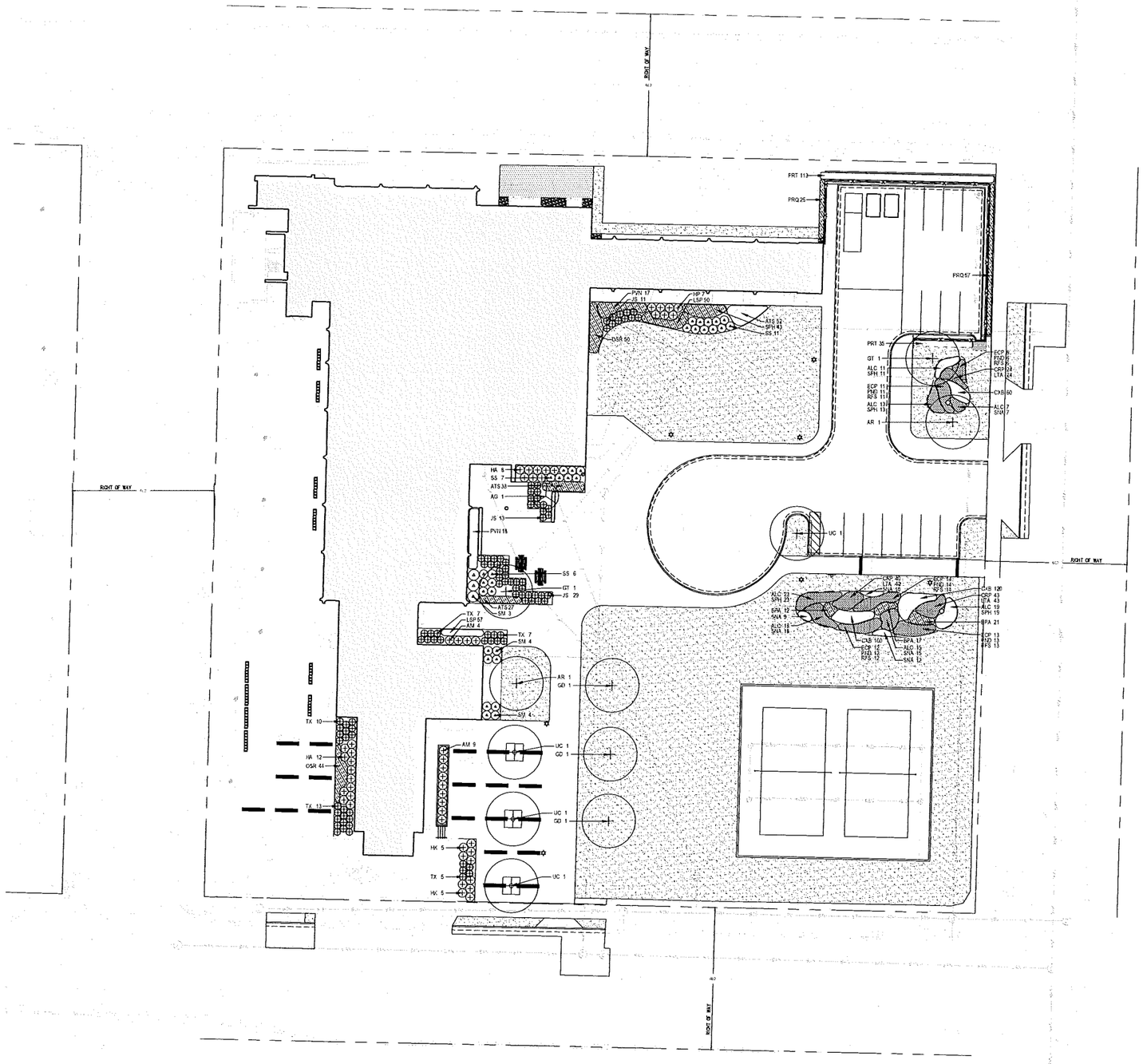

LANDSCAPE LEGEND

EXISTING TREES

- DECIDUOUS SHADE TREE
- ORNAMENTAL TREE
- DECIDUOUS SHRUB
- CONIFEROUS SHRUB
- LAWN SEED MIX
- DETENTION POND SEED MIX
- NATIVE UPLAND SEED MIX
- PERENNIAL / GROUNDCOVER PLANT BED
- BIOFILTRATION NATIVE PLANTINGS
- HARDWOOD BARK MULCH
- STONE MAINTENANCE STRIP

LANDSCAPE NOTES

1. PRIOR TO CONSTRUCTION ACTIVITIES, CONTRACTOR SHALL CALL DIGGERS HOTLINE TO LOCATE SITE UTILITIES.
2. SEE SHEET C100 FOR PROJECT CONTROL AND LEGEND OF EXISTING FEATURES
3. SEE SHEET C501 FOR PLANTING DETAILS.

Sheet 801 - Plant List

Key	Scientific Name	Common Name	Qty	Cond.	Size	Comments
	Shade Trees					
AR	Acer rubrum 'Franksred'	Red Sunset Maple	2	B&B	3" Cal.	Space as shown
GD	Gymnocladus dioicus	Kentucky Coffee Tree	3	B&B	3" Cal.	Space as shown
GT	Gleditsia triacanthos var. inermis 'Shademaster'	Thornless Honeylocust	2	B&B	3" Cal.	Space as shown
UC	Ulmus carpinifolia 'Prospector'	Smooth-leaf Elm	4	B&B	3" Cal.	Space as shown
	Ornamental Trees					
AG	Amelanchier x grandiflora 'Autumn Brilliance'	Apple Serviceberry	1	B&B	8 Ht.	Clump
	Deciduous Shrubs					
AM	Aronia melanocarpa 'Morton'	Iroquois Beauty Chokeberry	13	cont.	#5	3' O.C.
HA	Hydrangea arborescens 'Incredibal'	Smooth Hydrangea	20	cont.	#5	4' O.C.
HK	Hypericum kalmianum 'Ames'	Kalm's St. John's Wort	10	cont.	#5	3' O.C.
HP	Hydrangea paniculata 'Little Lime'	Little Lime Panicle Hydrangea	7	cont.	#5	4' O.C.
SM	Syringa meyeri 'Palibin'	Palibin Lilac	11	B&B	#5	4' O.C.
SS	Sorbaria sorbifolia 'Sem'	False Spirea	24	cont.	#5	4' O.C.
	Coniferous Shrubs					
JS	Juniperus sabina 'Mini Arcade'	Savin Juniper	53	cont.	#5	4' O.C.
TX	Taxus x media 'Everlow'	Everlow Yew	42	cont.	#5	3' O.C.
	Perennials, Vines & Grasses					
ATS	Allium tanguticum 'Summer Beauty'	Ornamental Onion	117		#1	18" O.C.
LSP	Liriope Spicata	Lilyturf	147		#1	12" O.C.
OSR	Osmunda regalis	Royal Fern	94		#1	18" O.C.
PRQ	Parthenocissus quinquefolia	Virginia Creeper	82		#1	18" O.C.
PRT	Parthenocissus tricuspidata	Boston Ivy	148		#1	18" O.C.
PVN	Panicum virgatum 'North Wind'	Switchgrass	35		#1	30" O.C.
SPH	Sporobolus heterolepis	Prairie Dropseed	43		#1	18" O.C.
	Biofiltration Natives					
ALC	Allium cernuum	Nodding Onion	106		#1	18" O.C.
BPA	Baptisia australis	Blue False Indigo	59		#1	18" O.C.
CXB	Carex bicknellii	Prairie Sedge	280		#1	12" O.C.
CRP	Coreopsis palmata	Tickseed	107		#1	12" O.C.
ECP	Echinacea pallida	Pale Purple Coneflower	56		#1	18" O.C.
LTA	Liatris aspera	Blazing Star	107		#1	12" O.C.
PND	Penstemon digitalis	Beardstongue	56		#1	18" O.C.
RFS	Rudbeckia fulgida var. speciosa	Black-Eyed Susan	56		#1	18" O.C.
SNA	Symphyotrichum novae-angliae	New England Aster	71		#1	18" O.C.
SPH	Sporobolus heterolepis	Prairie Dropseed	66		#1	18" O.C.

Know what's below. Call before you dig.

UIHLEIN WILSON ARCHITECTS

SMITHGROUP JJR

44 EAST MIFFLIN STREET
SUITE 500
MADISON, WI 53703
608.251.1177
www.smithgroupjjr.com

PRELIMINARY
NOT FOR CONSTRUCTION

State of Wisconsin
Department of Administration
Division of Facilities Development

6.5 W. Johnson St
Madison, WI 53706

WITTE RENOVATION
University of Wisconsin - Madison
Madison, Wisconsin

SITE LANDSCAPE PLAN

No.	Date	Description
SIP	05/12/2016	SIP Submittal 1

C801

NOTES:

1. PLANT EACH TREE SUCH THAT THE BASE OF THE ROOT FLARE IS VISIBLE AT THE TOP OF THE ROOT BALL. DO NOT COVER THE TOP OF THE ROOT BALL WITH SOIL.
2. DEPTH OF THE PLANTING HOLD SHOULD BE DETERMINED AND DUG AFTER THE ROOT FLARE IS LOCATED.
3. PLANTING HOLE MUST BE NO DEEPER THAN THE HEIGHT OF THE ROOT BALL.
4. IF PLANT IS SHIPPED WITH A WIRE BASKET AROUND THE ROOT BALL, CUT AND REMOVE THE TOP HALF OF WIRE BASKET. REMOVE TWINE, ROPE, AND BURLAP FROM TOP HALF OF ALL ROOT BALLS.
5. DO NOT PLACE MULCH IN CONTACT WITH TREE TRUNK.

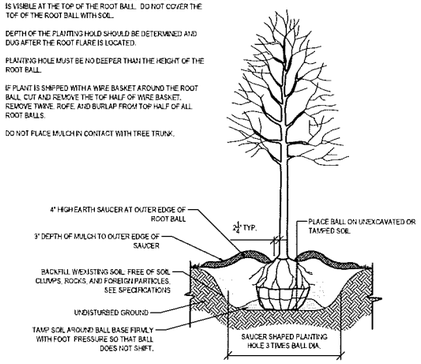

1 SINGLE STEM TREE BALL AND BURLAP PLANTING DETAIL

NTS

NOTES:

1. FOR 1 TO 2 GALLON CONTAINERS: BUTTERFLY ROOT BALL. SEVER LOWER ⅓ TO ½ OF ROOT BALL WITH A SINGLE CUT. SPREAD OPEN SEVERED ROOT BALL AND PLACE AGAINST BOTTOM OF THE MOUNDED PLANTING HOLE.
2. PLANT EACH SHRUB SUCH THAT THE STEM FLARE IS VISIBLE AT THE TOP OF THE ROOT BALL. DO NOT COVER THE TOP OF THE ROOT BALL WITH SOIL.
3. PLANTING HOLE MUST BE NO DEEPER THAN THE HEIGHT OF THE ROOT BALL.
4. DO NOT PLACE MULCH IN CONTACT WITH STEMS.

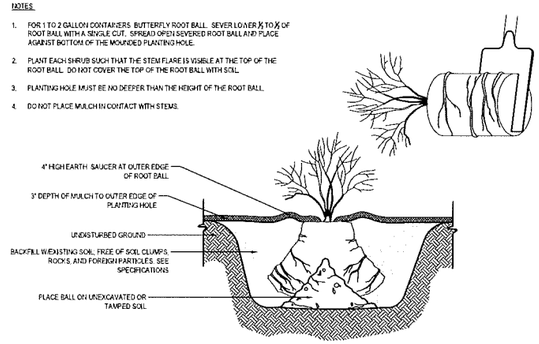

2 SMALL CONTAINER PLANTING DETAIL

NTS

NOTES:

1. PLANT EACH SHRUB SUCH THAT THE STEM FLARE IS VISIBLE AT THE TOP OF THE ROOT BALL. DO NOT COVER THE TOP OF THE ROOT BALL WITH SOIL.
2. DEPTH OF THE PLANTING HOLE SHOULD BE DETERMINED AND DUG AFTER THE ROOT FLARE IS LOCATED.
3. PLANTING HOLE MUST BE NO DEEPER THAN THE HEIGHT OF THE ROOT BALL.
4. IF PLANT IS SHIPPED WITH A WIRE BASKET AROUND THE ROOT BALL, CUT AND REMOVE THE WIRE BASKET. REMOVE TWINE, ROPE, AND BURLAP FROM TOP HALF OF ALL ROOT BALLS THAT ARE WITHOUT A WIRE BASKET.
5. DO NOT PLACE MULCH IN CONTACT WITH STEMS.

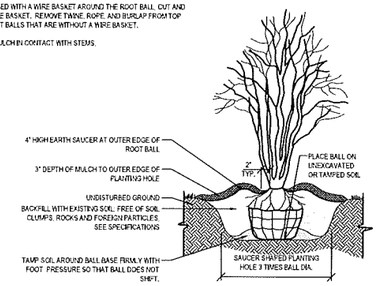

3 MULTI-STEM TREE BALL AND BURLAP PLANTING DETAIL

NTS

NOTES:

1. PLANT EACH SHRUB SUCH THAT THE STEM FLARE IS VISIBLE AT THE TOP OF THE ROOT BALL. DO NOT COVER THE TOP OF THE ROOT BALL WITH SOIL.
2. DEPTH OF THE PLANTING HOLE SHOULD BE DETERMINED AND DUG AFTER THE ROOT FLARE IS LOCATED.
3. PLANTING HOLE MUST BE NO DEEPER THAN THE HEIGHT OF THE ROOT BALL.
4. IF PLANT IS SHIPPED WITH A WIRE BASKET AROUND THE ROOT BALL, CUT AND REMOVE THE WIRE BASKET. REMOVE TWINE, ROPE, AND BURLAP FROM TOP HALF OF ALL ROOT BALLS THAT ARE WITHOUT A WIRE BASKET.
5. DO NOT PLACE MULCH IN CONTACT WITH STEMS.

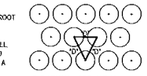

D=DIMENSION OF PLANT SPACING AS INDICATED ON PLANS. PLAN VIEW

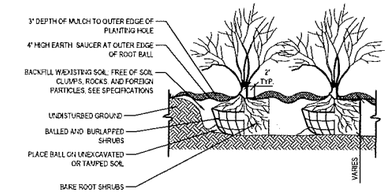

4 SHRUB BALL AND BURLAP PLANTING DETAIL

NTS

NOTES:

1. FOR 3 TO 10 GALLON CONTAINERS: MAKE 1" - 2" DEEP VERTICAL CUTS EVERY 6" AROUND THE CIRCUMFERENCE OF THE ROOT BALL BEFORE PLANTING.
2. PLANT EACH SHRUB SUCH THAT THE STEM FLARE IS VISIBLE AT THE TOP OF THE ROOT BALL. DO NOT COVER THE TOP OF THE ROOT BALL WITH SOIL.
3. PLANTING HOLE MUST BE NO DEEPER THAN THE HEIGHT OF THE ROOT BALL.
4. DO NOT PLACE MULCH IN CONTACT WITH STEMS.

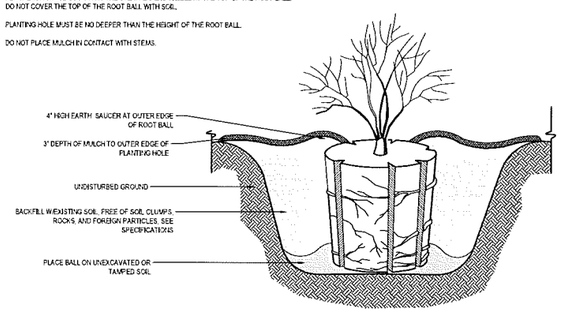

5 LARGE CONTAINER PLANTING DETAIL

NTS

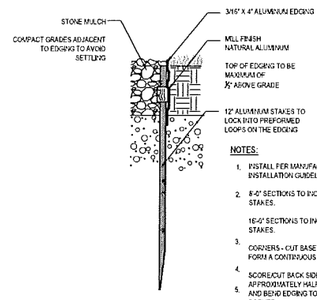

NOTES:

1. INSTALL PER MANUFACTURER'S INSTALLATION GUIDELINES.
2. 8'-0" SECTIONS TO INCLUDE (3) 12" ALUMINUM STAKES.

   16'-0" SECTIONS TO INCLUDE (5) 12" ALUMINUM STAKES.
3. CORNERS - CUT BASE EDGING UP HALFWAY AND FORM A CONTINUOUS CORNER.
4. SCORE/CUT BACK SIDE OF EDGING APPROXIMATELY HALF WAY THROUGH EDGING AND BEND EDGING TO FORM A CONTINUOUS CORNER

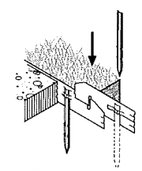

ISOMETRIC VIEW

6 HEAVY DUTY ALUMINUM LANDSCAPE EDGING

NTS

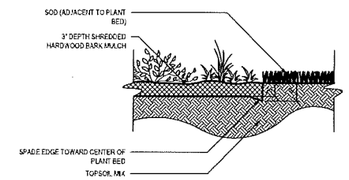

7 PLANT BED AND LANDSCAPE EDGE

NTS

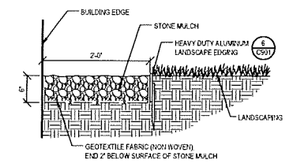

8 STONE MAINTENANCE STRIP

NTS

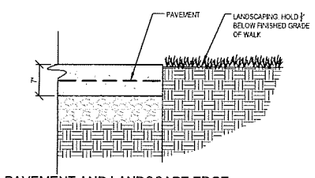

9 PAVEMENT AND LANDSCAPE EDGE

NTS

Know what's below. Call before you dig.

UIHLEIN WILSON ARCHITECTS

SMITHGROUP JJR

44 EAST MIFFLIN STREET
SUITE 500
MADISON, WI 53703
608.251.1177
www.smithgroupjjr.com

PRELIMINARY NOT FOR CONSTRUCTION

State of Wisconsin
Department of Administration
Division of Facilities Development

6-5 W. Jefferson St
Madison, WI 53703

WITTE RENOVATION
University of Wisconsin - Madison
Madison, Wisconsin

PLANTING DETAILS

No.	Date	Description
SP	04/12/2016	SP 3 Amount

C901

KIM LIGHTING

SAR
The Archetype® - Small, PicoEmitter™ LED
revised 03/01/15 • ul_sarsled_spec.pdf

Type:
Job:
Catalog number:

/ / / /
Mtg Fixture Electrical Module Finish Optics
See page 2 See page 3-4 Optical Venting Flat Lens Wall Mount See page 6

Select parts from Kim Area and Poles Selection Guide. If parts is provided by others indicate O.D. for grounding.

Approvals:

Date:
Page: 1 of 6

Specifications

SAR-LED
60 Light Emitting Diodes
Total System Watts = 64W
Maximum Weight = 30 lbs

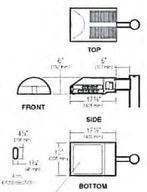

Housing: One-piece die-cast, less copper (<0.6%, Cu) aluminum alloy with integral cooling ribs over the optical chamber and electrical compartment. Solid barrier wall separates optical and electrical compartment. Double-thick walls with gaskets on the support arm mounting end. Housing forms a half-cylinder with 10° front face plane providing a recess to allow a flush single-latch detail. All hardware is stainless steel or electro-zinc plated steel.

Lens Frame: One-piece die-cast, less copper (<0.6%, Cu) aluminum alloy lens frame with 1" minimum depth around the gasket flange. Integral hinges with stainless steel pins provide tool-free mounting and removal from housing. Single die-cast aluminum cam latch provides positive locking and sealing of the optical chamber by a one-piece extruded and vulcanized silicone gasket to provide an IP66 rating for the optical module. Clear ¼" thick tempered glass lens retained by eight steel clips to hold silicone gasketing around the perimeter.

Electronic Module: All electrical components are UL and CSA recognized, mounted on a single plate and factory provided with quick-disconnect plugs. Module includes a driver, thermal control device and surge protector. Electrical module attaches to housing with no-tool hinges and latches, accessible by opening the lens frame only. Driver is rated for -40°F starting and has a 0-10V dimming interface for multi-level illumination options.

Optical Module: Precision, replaceable PicoEmitters are positioned to achieve directional control based upon need. The entire Emitter Deck fastens to the housing as a one-piece module.

Support Arm: One-piece extruded aluminum with internal bolt guides and fully welded top and bottom. Landscape/pole attachment is by internal draw bolts, and includes a pole reinforcing plate with wire strain relief. Arm is circular cut for specified round poles.

Optional Wall Mounting: A modified support arm is provided with side access to allow field splices within the arm. A wall embedment bracket is provided to accept drawbolts, and a trim plate covers the wall-embedded junction box. All wall mount components are finished to match the fixture.

Finish: Each luminaire receives a fade and abrasion resistant electrostatically applied, thermally cured, triglycidyl isocyanurate (TGIC) polyester powder coat finish. Standard colors include (BL) Black, (DB) Dark Bronze, (WH) White, (PS) Platinum Silver, (SG) Stealth Gray, (LG) Light Gray, and (CC) Custom Color (include RAL#).

Listed To: UL 1598 Standard for luminaires - UL 8750 Standard for Safety for Light Emitting Diode (LED) Equipment for use in Lighting Products and CSA C22.2#250.0 luminaires.

Warranty: Kim Lighting warrants The Archetype LED products ("Products") to Kim Lighting's buyer from defects in material and workmanship for (i) a period of five (5) years for metal parts, (ii) a period of ten (10) years for exterior housing paint finishes, (iii) a period of six (6) years for LED Light Engines/Emitters, and (iv) a period of five (5) years for LED power components (LED Driver, LED MOV/SPD devices, Surge Protector), from the date of sale of such goods to the buyer as specified in Kim Lighting shipment documents for such product.

CAUTION: Fixtures must be grounded in accordance with national, state and/or local electrical codes. Failure to do so may result in serious personal injury.

UL LISTED
Patent Pending

KIM LIGHTING RESERVES THE RIGHT TO CHANGE SPECIFICATIONS WITHOUT NOTICE

© 2015 KIM LIGHTING • 16555 EAST GALE AVENUE, CITY OF INDUSTRY, CA 91745-1759 • TEL 626/965-5000 • FAX 626/965-8716

SAR
The Archetype® - Small, PicoEmitter™ LED
revised 03/01/15 • ul_sarsled_spec.pdf

Type:
Job:
Page: 3 of 6

Optional Features

Wall Mounting
Cat. No. ☐ 1W
☐ No Option

Select from Mounting on page 2.

Fixture mounts to 3" or 4" junction boxes by a cast aluminum adapter plate with fixture mounting bolts.

NOTE: Junction box in wall must provide adequate fixture support. See NEC sections 370.13, 17 and 410.14, 16. Quick-disconnect plug and wiring are provided to allow field connections prior to fixture mounting.

Polycarbonate Lens
Cat. No. ☐ LS
☐ No Option

Fixture supplied with a one-piece flat, clear, UV stabilized polycarbonate, fully gasketed, replacing the standard tempered glass lens.

CAUTION: Use only when vandalism is anticipated to be high.

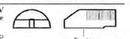

Tamper-Resistant Latch
Cat. No. ☐ TL
☐ No Option

Standard die-cast latch is provided with a captive 10-32 stainless steel flat socket head screw to prevent unauthorized opening.

NOTE: Required only for vandal protection in locations where fixtures can be reached by unauthorized persons.

Horizontal Slipfitter Mount
Cat. No. ☐ HSF
☐ No Option

Replaces standard mounting arm with a slipfitter which allows fixture to be mounted to a horizontal pole davit arm with 2" pipe size mounting end (2.1/8" O.D.). Cast aluminum slipfitter with set screw for an up or down 5° adjustment lock. Bolts to housing from inside the electrical compartment using mounting holes for the standard support arm. Davit arm must be field drilled at a set screw location to insure against fixture rotation. Finished to match fixture and arm.

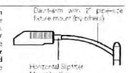

Vertical Slipfitter Mounts
Cat. No. includes Mounting
Cat. No. **(See right)**
☐ No Option

Allows fixture with standard support arm to be mounted to poles having a 2" pipe size tenon (2.1/8" O.D. x 4.5" min. length). All mounting configurations can be used (1SA, 2SB, 2SL, 3ST, 3SY, 4SC). 4" square or round die-cast aluminum with flush cap, secured by four 1/4" stainless steel set point allen screws, finished to match fixture and arm.

NOTE: 3SY only available on round slipfitter.

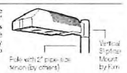

Cat. No.		Cat. No.	Mounting Configuration	
☐ VSF-1SA		☐ SVSF-1SA	1SA	single arm mount
☐ VSF-2SB	Stainless steel set screws	☐ SVSF-2SB	2SB	2 at 180°
☐ VSF-2SL		☐ SVSF-2SL	2SL	2 at 90°
☐ VSF-3ST		☐ SVSF-3ST	3ST	3 at 90°
☐ VSF-3SY			3SY	3 at 120°
☐ VSF-4SC	Round / Square	☐ SVSF-4SC	4SC	4 at 90°

© 2015 KIM LIGHTING • 16555 EAST GALE AVENUE, CITY OF INDUSTRY, CA 91745-1759 • TEL 626/965-5000 • FAX 626/965-8716

SAR
The Archetype® - Small, PicoEmitter™ LED
revised 03/01/15 • ul_sarsled_spec.pdf

Type:
Job:
Page: 2 of 6

Standard Features

Mounting
3SY configuration is available for round poles only.



EPA: 0.7 1.4 1.2 1.9 1.9 2.5
Cat. No. ☐ 1SA ☐ 2SB ☐ 2SL ☐ 3ST ☐ 3SY ☐ 4SC ☐ 1W

Fixture
Cat. No. designates fixture and optic

SAR x E35
Housing Size: SAR
E35 = 350mA

Distribution:
☐ 2 = Type II Full Cutoff
☐ 3 = Type III Full Cutoff
☐ 4 = Type IV Full Cutoff
☐ 5 = Type V Square Full Cutoff
☐ L = Type L Left Full Cutoff
☐ R = Type R Right Full Cutoff

Light Distribution:
Type II, Type III, Type IV Forward Throw, Type V Square, Type R Right, Type L Left

Flat Lens

Electrical Module
Cat. No. for Electrical Modules available

60L x K x
60L = 60 LED's

Source:
K = 4000K

Color Temperature:
☐ 3K = 3000K
☐ 4K = 4000K
☐ 5K = 5000K
☐ 2K = 2000K - Amber

Voltage:
☐ 120 = 120V
☐ 208 = 208V
☐ 240 = 240V
☐ 277 = 277V
☐ 347 = 347V *
☐ 480 = 480V *

*Due to current availability, of 347V and 480V drivers, specification of these voltages may feature an integral step-down transformer.

Finish
TGIC powder coat.

Color: Black, Dark Bronze, Light Gray, Stealth Gray, Platinum Silver, White, Custom Color*
Cat. No.: ☐ BL ☐ DB ☐ LG ☐ SG ☐ PS ☐ WH ☐ CC

*Custom colors subject to additional charges, minimum quantities and extended lead times. Consult representative. Custom color description: _____

© 2015 KIM LIGHTING • 16555 EAST GALE AVENUE, CITY OF INDUSTRY, CA 91745-1759 • TEL 626/965-5000 • FAX 626/965-8716

SAR
The Archetype® - Small, PicoEmitter™ LED
revised 03/01/15 • ul_sarsled_spec.pdf

Type:
Job:
Page: 6 of 6

Lumen Data

Spectroradiometric

	3000K Average	4000K Average	5000K Average
Correlated Color Temp. CCT (K)	3000K ±175K	3950K ±400K	5000K ±500K
Color Rendering Index (CRI)	≥80	≥80	≥70
Power Factor	>.90	>.90	>.90

Projected Lumen Maintenance

mA	100,000 hrs	Calculated L70h
350	93.04%	56,000 hrs

Electrical Drive Current

Volts - AC	Amps - AC	System Watts
120	0.54	65
208	0.31	65
240	0.27	65
277	0.23	65
347	0.19	65
480	0.14	65

B.U.G. Rating (TM-15) for Luminaire when B = Backlight, U = Uplight, G = Glare

Temperature	TYPE 1	TYPE 2	TYPE 3	TYPE 3 STO	TYPE 4	TYPE 4 STO	TYPE 5	TYPE LR
3000K	TBD	B1 U0 G1	B1 U0 G1	B1 U0 G1	B1 U0 G1	B0 U0 G1	B2 U0 G1	TBD
4000K	TBD	B2 U0 G2	B1 U0 G2	B1 U0 G2	B1 U0 G2	B1 U0 G2	B3 U0 G2	TBD
5000K	TBD	B2 U0 G2	B1 U0 G2	B1 U0 G2	B1 U0 G2	B1 U0 G2	B3 U0 G2	TBD

Absolute Lumens

Temperature	TYPE 1	TYPE 2	TYPE 3	TYPE 3 STO	TYPE 4	TYPE 4 STO	TYPE 5	TYPE LR
3000K	TBD	3587	3827	3745	3982	3768	3387	TBD
4000K	TBD	5277	5265	4176	5391	4246	5171	TBD
5000K	TBD	5527	5505	4174	5457	4487	5416	TBD

LED performance and lumen output vary by manufacturer and product. Contact www.kimlighting.com for updated lumen maintenance data. Kim Lighting's LED Products are custom options and lead time varies. Contact factory.

© 2015 KIM LIGHTING • 16555 EAST GALE AVENUE, CITY OF INDUSTRY, CA 91745-1759 • TEL 626/965-5000 • FAX 626/965-8716

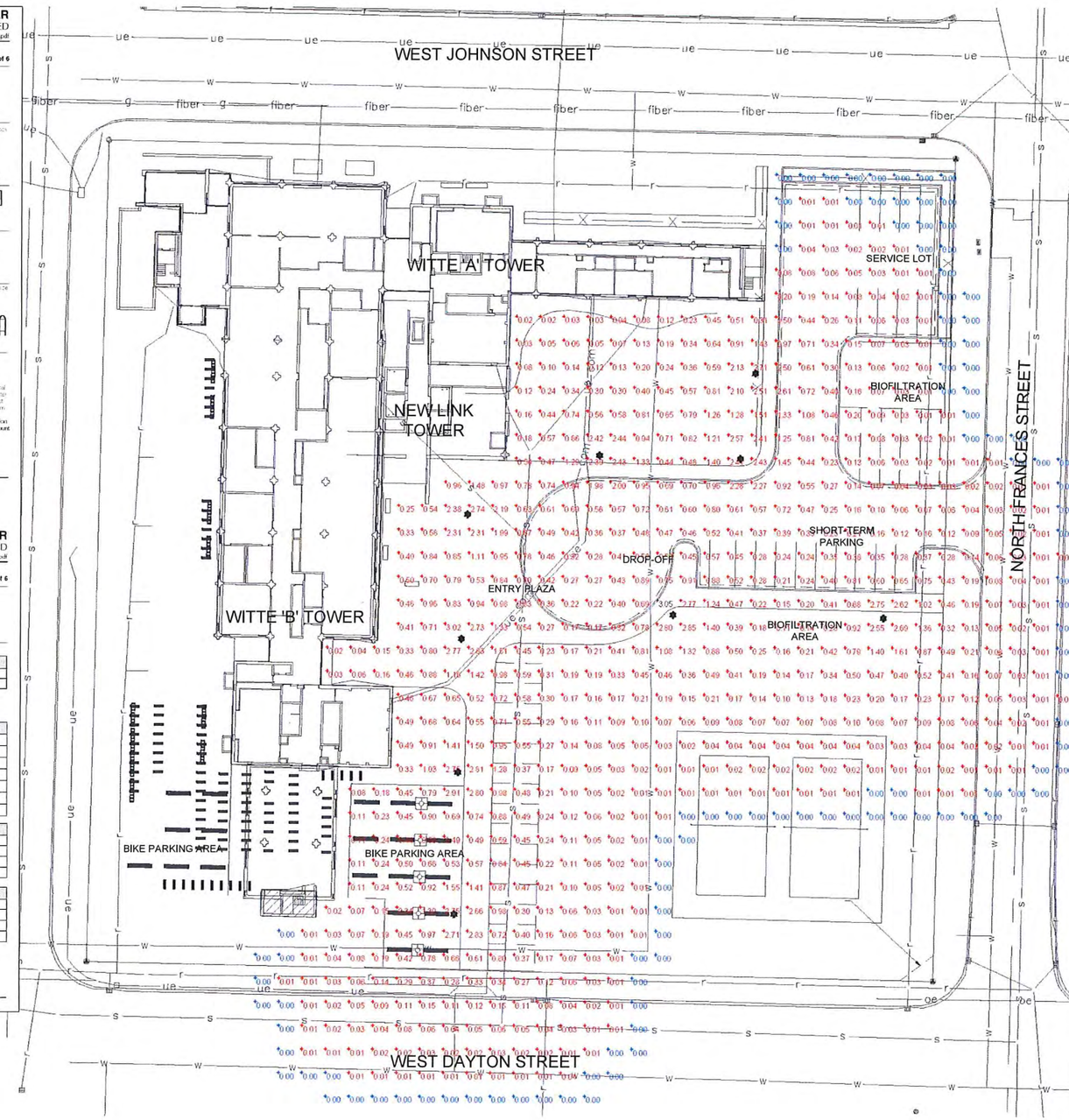

Know what's below. Call before you dig.

UIHLEIN WILSON ARCHITECTS

SMITHGROUP JJR
44 EAST MIFFLIN STREET
SUITE 500
MADISON, WI 53703
608.251.1177
www.smithgroupjjr.com

PRELIMINARY
NOT FOR CONSTRUCTION

State of Wisconsin
Department of Administration
Division of Facilities Development
5-5 W Johnson St
Madison, WI 53706

WITTE RENOVATION
University of Wisconsin - Madison
Madison, Wisconsin
PHOTOMETRICS

No.	Date	Description
SIP	06/12/2015	SIP Submittal 1

0' 10' 20' 30'

E001

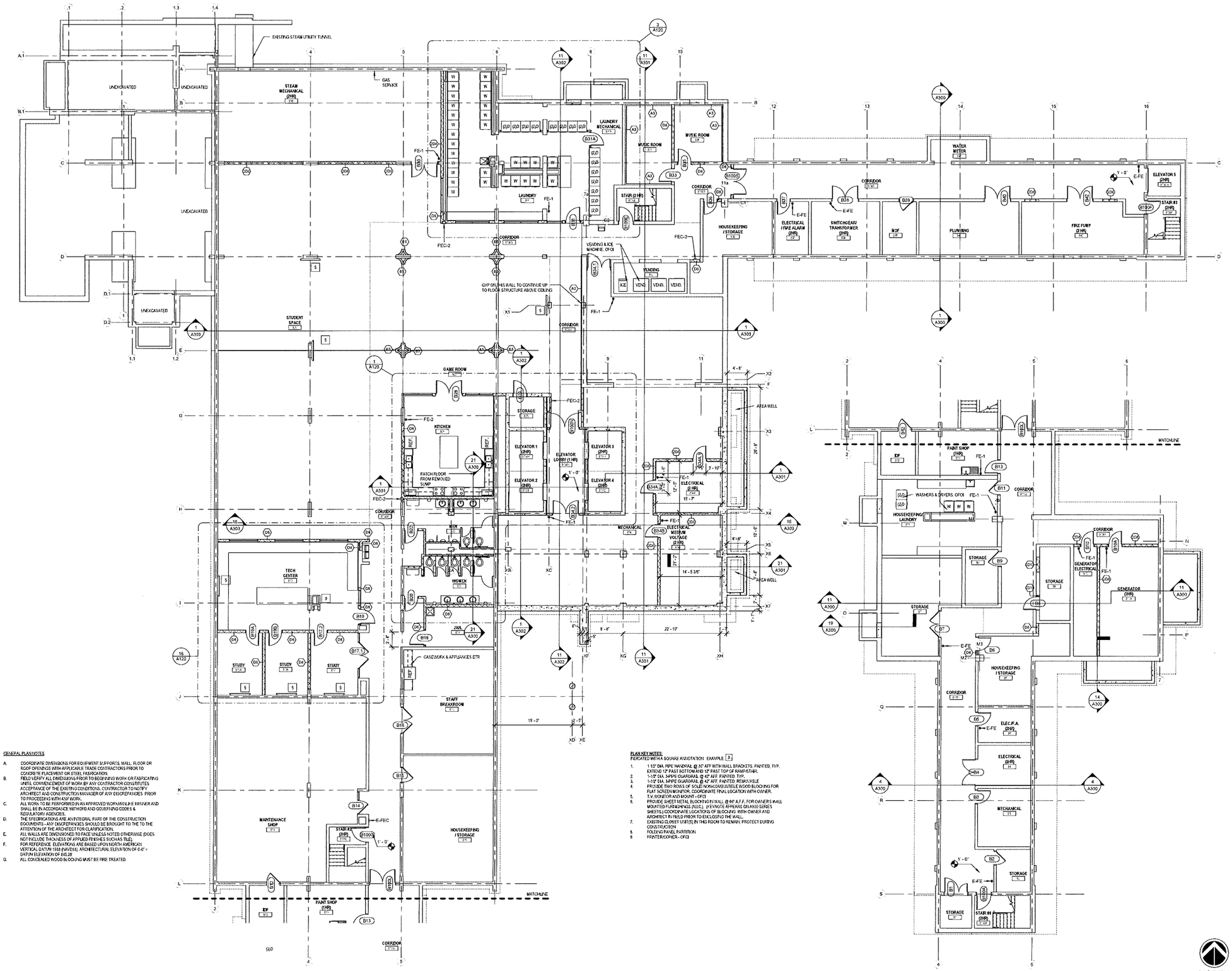

16 BASEMENT - NORTH
1/8" = 1'-0"

1 BASEMENT - SOUTH
1/8" = 1'-0"

NORTH

GENERAL PLAN NOTES

A. COORDINATE DIMENSIONS FOR EQUIPMENT SUPPORTS, WALL, FLOOR OR ROOF OPENINGS WITH APPLICABLE TRADE CONTRACTORS PRIOR TO CONCRETE PLACEMENT OR STEEL FABRICATION.
B. FIELD VERIFY ALL DIMENSIONS PRIOR TO BEGINNING WORK OR FABRICATING UNITS. COMMENCEMENT OF WORK BY ANY CONTRACTOR CONSTITUTES ACCEPTANCE OF THE EXISTING CONDITIONS. CONTRACTOR TO NOTIFY ARCHITECT AND CONSTRUCTION MANAGER OF ANY DISCREPANCIES PRIOR TO PROCEEDING WITH ANY WORK.
C. ALL WORK TO BE PERFORMED IN AN APPROVED WORKMANLIKE MANNER AND SHALL BE IN ACCORDANCE WITH OFD AND GOVERNING CODES & REGULATORY AGENCIES.
D. THE SPECIFICATIONS ARE AN INTEGRAL PART OF THE CONSTRUCTION DOCUMENTS - ANY DISCREPANCIES SHOULD BE BROUGHT TO THE TO THE ATTENTION OF THE ARCHITECT FOR CLARIFICATION.
E. ALL WALLS ARE DIMENSIONED TO FACE UNLESS NOTED OTHERWISE (DOES NOT INCLUDE THICKNESS OF APPLIED FINISHES SUCH AS TILE).
F. FOR REFERENCE: ELEVATIONS ARE BASED UPON NORTH AMERICAN VERTICAL DATUM 1988 (NAVD88). ARCHITECTURAL ELEVATION OF 0'-0" = DATUM ELEVATION OF 845.28'
G. ALL CONCEALED WOOD BLOCKING MUST BE FIRE TREATED.

PLAN KEY NOTES:
INDICATED WITH A SQUARE ANNOTATION EXAMPLE X

1. 1 1/2" DIA. PIPE HANDRAIL @ 30" AFF WITH WALL BRACKETS, PAINTED, TYP. EXTEND 12" PAST BOTTOM AND 12" PAST TOP OF RAMP/STAIR.
2. 1-1/2" DIA. SWIPE GUARDRAIL @ 42" AFF, PAINTED, TYP.
3. 1-1/2" DIA. SWIPE GUARDRAIL @ 42" AFF, PAINTED, REMOVABLE
4. PROVIDE TWO ROWS OF SOLID NONCOMBUSTIBLE WOOD BLOCKING FOR FLAT SCREEN MONITOR. COORDINATE FINAL LOCATION WITH OWNER.
5. T.V. MONITOR AND MOUNT - OFCI
6. PROVIDE SHEET METAL BLOCKING IN WALL @ 66" A.F.F. FOR OWNER'S WALL MOUNTED FURNISHINGS (N.I.C.). (#) KEYNOTE APPEARS ON A500 SERIES SHEETS.) COORDINATE LOCATIONS OF BLOCKING WITH OWNER AND ARCHITECT IN FIELD PRIOR TO ENCLOSING THE WALL.
7. EXISTING CLOSET LIGHTS IN THIS ROOM TO REMAIN. PROTECT DURING CONSTRUCTION
8. FOLDING PANEL PARTITION
9. PRINTER/COPIER - OFCI

D:\Revit Local Files\15-124 Witte Hall - 2016 Mark Only\15-124 Witte Hall v2016 -mark.rvt

5/9/2016 4:21:44 PM

UIHLEIN WILSON ARCHITECTS

Consultant:

PRELIMINARY
NOT FOR CONSTRUCTION

State of Wisconsin
Department of Administration
Division of Facilities Development

615 W Johnson St
Madison, WI 53706

WITTE RENOVATION
University of Wisconsin - Madison
Madison, Wisconsin

BASEMENT FLOOR PLAN

Revisions:

No.	Date	Description

Graphic Scale	
DFD Number	14E20
Set Type	PR
Date Issued	04/14/2016
Sheet Number	A100

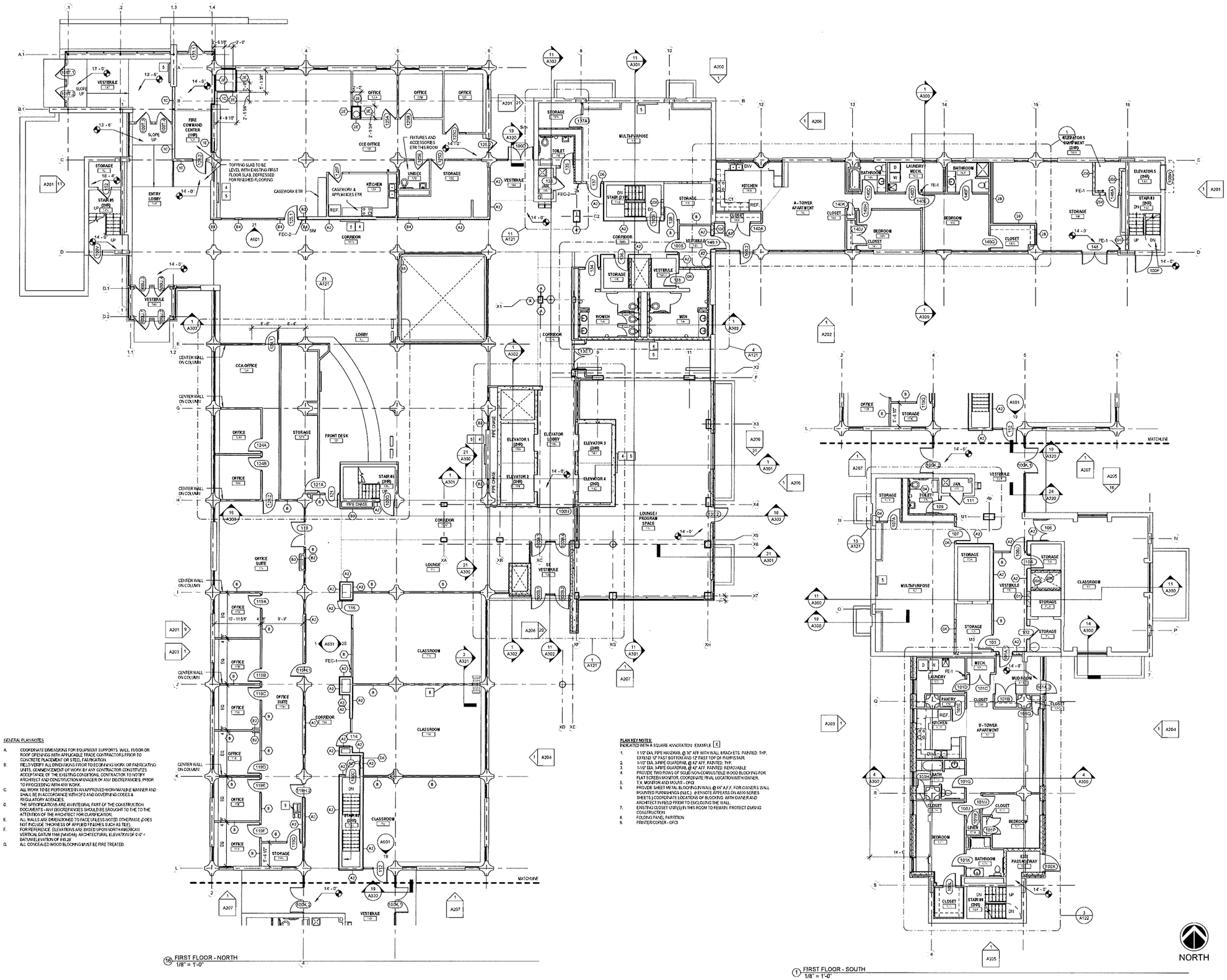

16 FIRST FLOOR - NORTH
1/8" = 1'-0"

1 FIRST FLOOR - SOUTH
1/8" = 1'-0"

GENERAL PLAN NOTES

A. COORDINATE DIMENSIONS FOR EQUIPMENT SUPPORTS, WALL, FLOOR OR ROOF OPENINGS WITH APPLICABLE TRADE CONTRACTORS PRIOR TO CONCRETE PLACEMENT OR STEEL FABRICATION.
B. FIELD VERIFY ALL DIMENSIONS PRIOR TO BEGINNING WORK OR FABRICATING UNITS. COMMENCEMENT OF WORK BY ANY CONTRACTOR CONSTITUTES ACCEPTANCE OF THE EXISTING CONDITIONS. CONTRACTOR TO NOTIFY ARCHITECT AND CONSTRUCTION MANAGER OF ANY DISCREPANCIES, PRIOR TO PROCEEDING WITH ANY WORK.
C. ALL WORK TO BE PERFORMED IN AN APPROVED WORKMANLIKE MANNER AND SHALL BE IN ACCORDANCE WITH DFD AND GOVERNING CODES & REGULATORY AGENCIES.
D. THE SPECIFICATIONS ARE AN INTEGRAL PART OF THE CONSTRUCTION DOCUMENTS - ANY DISCREPANCIES SHOULD BE BROUGHT TO THE TO THE ATTENTION OF THE ARCHITECT FOR CLARIFICATION.
E. ALL WALLS ARE DIMENSIONED TO FACE UNLESS NOTED OTHERWISE (DOES NOT INCLUDE THICKNESS OF APPLIED FINISHES SUCH AS TILE).
F. FOR REFERENCE: ELEVATIONS ARE BASED UPON NORTH AMERICAN VERTICAL DATUM 1988 (NAVD88). ARCHITECTURAL ELEVATION OF 0'-0" = DATUM ELEVATION OF 845.28'
G. ALL CONCEALED WOOD BLOCKING MUST BE FIRE TREATED.

PLAN KEY NOTES:
INDICATED WITH A SQUARE ANNOTATION EXAMPLE X

1. 1-1/2" DIA. PIPE HANDRAIL @ 30" AFF WITH WALL BRACKETS, PAINTED. TYP. EXTEND 12" PAST BOTTOM AND 12" PAST TOP OF RAMP/STAIR.
2. 1-1/2" DIA. 3-PIPE GUARDRAIL @ 42" AFF, PAINTED. TYP.
3. 1-1/2" DIA. 3-PIPE GUARDRAIL @ 42" AFF, PAINTED. REMOVABLE
4. PROVIDE TWO ROWS OF 5/8"GD NON-COMBUSTIBLE WOOD BLOCKING FOR FLAT SCREEN MONITOR. COORDINATE FINAL LOCATION WITH OWNER.
5. T.V. MONITOR AND MOUNT - OFCI
6. PROVIDE SHEET METAL BLOCKING IN WALL @ 64" A.F.F. FOR OWNER'S WALL MOUNTED FURNISHINGS (NIC). (KEYNOTE APPEARS ON A600 SERIES SHEETS.) COORDINATE LOCATIONS OF BLOCKING WITH OWNER AND ARCHITECT IN FIELD PRIOR TO ENCLOSING THE WALL.
7. EXISTING CLOSET UNIT(S) IN THIS ROOM TO REMAIN. PROTECT DURING CONSTRUCTION
8. FOLDING PANEL PARTITION
9. PRINTER/COPIER - OFCI

UIHLEIN WILSON ARCHITECTS

Consultant:

PRELIMINARY
NOT FOR CONSTRUCTION

State of Wisconsin
Department of Administration
Division of Facilities Development

615 W Johnson St
Madison, WI 53706

WITTE RENOVATION
University of Wisconsin - Madison
Madison, Wisconsin

FIRST FLOOR PLAN

Revisions:

No.	Date	Description

Graphic Scale	
DFD Number	14E20
Set Type	PR
Date Issued	04/14/2016
Sheet Number	A101

5/9/2016 4:21:59 PM D:\Revit Local Files\15-124 Witte Hall - 2016 Mark Only\15-124 Witte Hall v2016 -mark.rvt

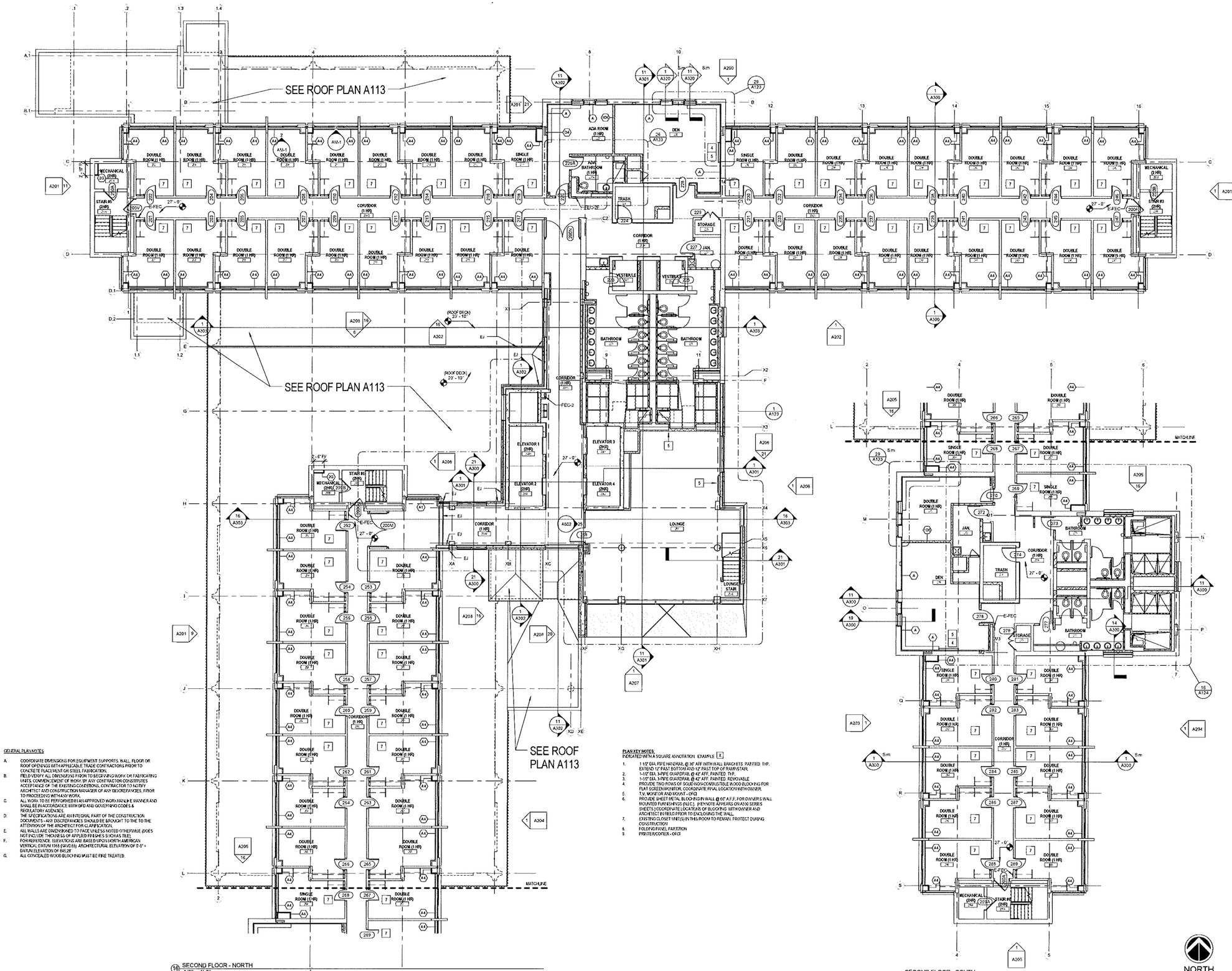

16 SECOND FLOOR - NORTH
1/8" = 1'-0"

1 SECOND FLOOR - SOUTH
1/8" = 1'-0"

GENERAL PLAN NOTES

A. COORDINATE DIMENSIONS FOR EQUIPMENT SUPPORTS, WALL, FLOOR OR ROOF OPENINGS WITH APPLICABLE TRADE CONTRACTORS PRIOR TO CONCRETE PLACEMENT OR STEEL FABRICATION.
B. FIELD VERIFY ALL DIMENSIONS PRIOR TO BEGINNING WORK OR FABRICATING UNITS. COMMENCEMENT OF WORK BY ANY CONTRACTOR CONSTITUTES ACCEPTANCE OF THE EXISTING CONDITIONS. CONTRACTOR TO NOTIFY ARCHITECT AND CONSTRUCTION MANAGER OF ANY DISCREPANCIES, PRIOR TO PROCEEDING WITH ANY WORK.
C. ALL WORK TO BE PERFORMED IN AN APPROVED WORKMANLIKE MANNER AND SHALL BE IN ACCORDANCE WITH DFD AND GOVERNING CODES & REGULATORY AGENCIES.
D. THE SPECIFICATIONS ARE AN INTEGRAL PART OF THE CONSTRUCTION DOCUMENTS - ANY DISCREPANCIES SHOULD BE BROUGHT TO THE TO THE ATTENTION OF THE ARCHITECT FOR CLARIFICATION.
E. ALL WALLS ARE DIMENSIONED TO FACE UNLESS NOTED OTHERWISE. DOES NOT INCLUDE THICKNESS OF APPLIED FINISHES SUCH AS TILES.
F. FOR REFERENCE: ELEVATIONS ARE BASED UPON NORTH AMERICAN VERTICAL DATUM 1988 (NAVD88). ARCHITECTURAL ELEVATION OF 0'-0" = DATUM ELEVATION OF 845.28'
G. ALL CONCEALED WOOD BLOCKING MUST BE FIRE TREATED.

PLAN KEY NOTES:
INDICATED WITH A SQUARE ANNOTATION. EXAMPLE X

1. 1 1/2" DIA. PIPE HANDRAIL @ 36" AFF WITH WALL BRACKETS. PAINTED TYP. EXTEND 12" PAST BOTTOM AND 12" PAST TOP OF RAMP/STAIR.
2. 1-1/2" DIA. 3-PIPE GUARDRAIL @ 42" AFF. PAINTED. TYP.
3. 1-1/2" DIA. 3-PIPE GUARDRAIL @ 42" AFF. PAINTED. REMOVABLE.
4. PROVIDE TWO ROWS OF SOLID NON-COMBUSTIBLE WOOD BLOCKING FOR FLAT SCREEN MONITOR. COORDINATE FINAL LOCATION WITH OWNER.
5. T.V. MONITOR AND MOUNT - OFCI
6. PROVIDE SHEET METAL BLOCKING IN WALL @ 60" A.F.F. FOR OWNER'S WALL MOUNTED FURNISHINGS (MLC). (KEYNOTE APPEARS ON A500 SERIES SHEETS.) COORDINATE LOCATIONS OF BLOCKING WITH OWNER AND ARCHITECT IN FIELD PRIOR TO ENCLOSING THE WALL.
7. EXISTING CLOSET UNIT(S) IN THIS ROOM TO REMAIN. PROTECT DURING CONSTRUCTION
8. FOLDING PANEL PARTITION
9. PRINTER/COPIER - OFCI

UIHLEIN WILSON ARCHITECTS

Consultant:

PRELIMINARY
NOT FOR CONSTRUCTION

State of Wisconsin
Department of Administration
Division of Facilities Development

615 W Johnson St
Madison, WI 53706

WITTE RENOVATION
University of Wisconsin - Madison
Madison, Wisconsin

SECOND FLOOR PLAN

Revisions:

No.	Date	Description

Graphic Scale	
DFD Number	14E20
Set Type	PR
Date Issued	04/14/2016
Sheet Number	A102

D:\Revit Local Files\15-124 Witte Hall - 2016 Mark Only\15-124 Witte Hall v2016 -mark.rvt

5/9/2016 4:22:22 PM

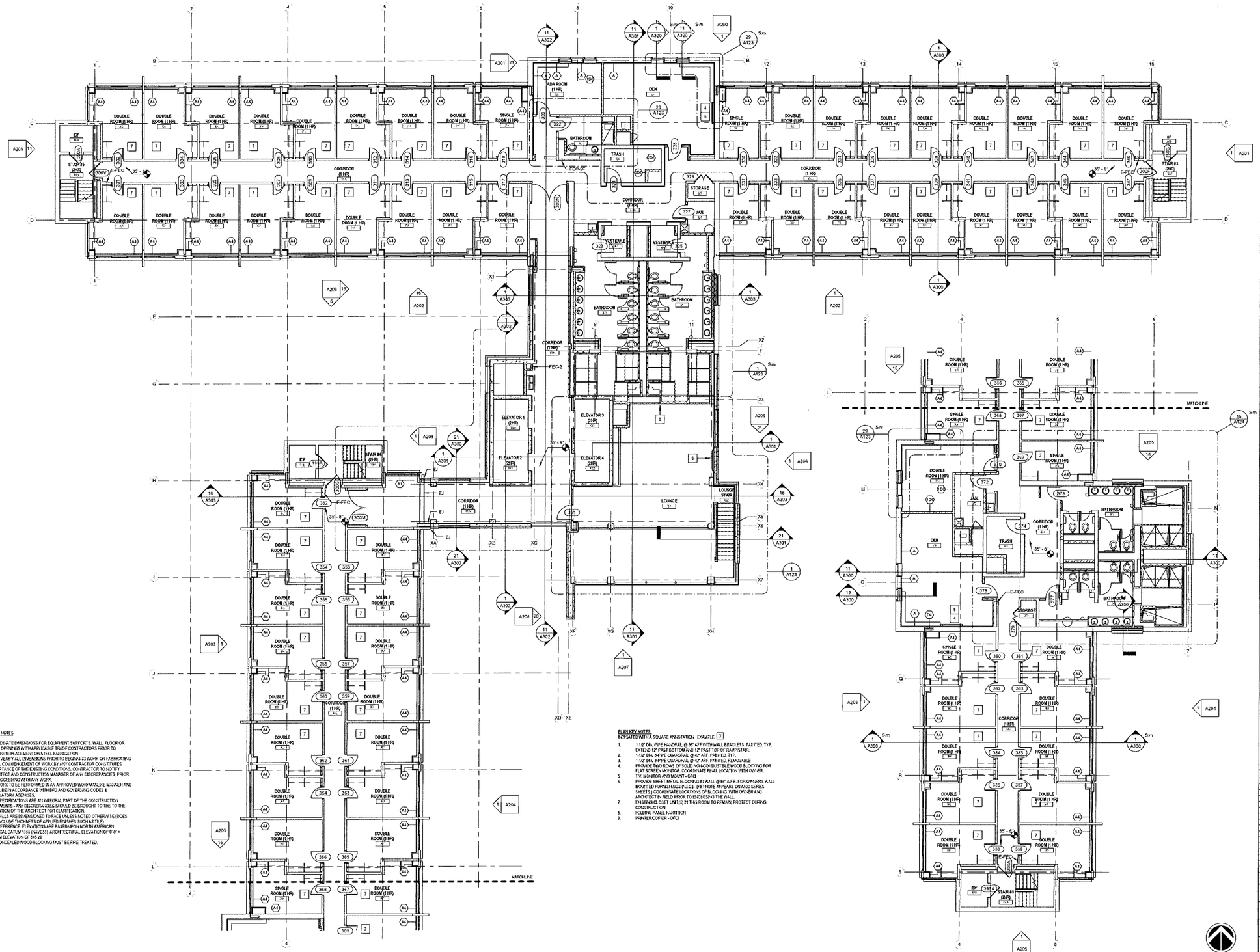

16 THIRD FLOOR - NORTH
1/8" = 1'-0"

1 THIRD FLOOR - SOUTH
1/8" = 1'-0"

NORTH

GENERAL PLAN NOTES

A. COORDINATE DIMENSIONS FOR EQUIPMENT SUPPORTS, WALL, FLOOR OR ROOF OPENINGS WITH APPLICABLE TRADE CONTRACTORS PRIOR TO CONCRETE PLACEMENT OR STEEL FABRICATION.
B. FIELD VERIFY ALL DIMENSIONS PRIOR TO BEGINNING WORK OR FABRICATING UNITS. COMMENCEMENT OF WORK BY ANY CONTRACTOR CONSTITUTES ACCEPTANCE OF THE EXISTING CONDITIONS. CONTRACTOR TO NOTIFY ARCHITECT AND CONSTRUCTION MANAGER OF ANY DISCREPANCIES, PRIOR TO PROCEEDING WITH ANY WORK.
C. ALL WORK TO BE PERFORMED IN AN APPROVED WORKMANLIKE MANNER AND SHALL BE IN ACCORDANCE WITH DFD AND GOVERNING CODES & REGULATORY AGENCIES.
D. THE SPECIFICATIONS ARE AN INTEGRAL PART OF THE CONSTRUCTION DOCUMENTS - ANY DISCREPANCIES SHOULD BE BROUGHT TO THE TO THE ATTENTION OF THE ARCHITECT FOR CLARIFICATION.
E. ALL WALLS ARE DIMENSIONED TO FACE UNLESS NOTED OTHERWISE (DOES NOT INCLUDE THICKNESS OF APPLIED FINISHES SUCH AS TILE).
F. FOR REFERENCE: ELEVATIONS ARE BASED UPON NORTH AMERICAN VERTICAL DATUM 1988 (NAVD88). ARCHITECTURAL ELEVATION OF 0'-0" = DATUM ELEVATION OF 845.28'
G. ALL CONCEALED WOOD BLOCKING MUST BE FIRE TREATED.

PLAN KEY NOTES:
INDICATED WITH A SQUARE ANNOTATION. EXAMPLE X

1. 1-1/2" DIA. PIPE HANDRAIL @ 30" AFF WITH WALL BRACKETS. PAINTED TYP. EXTEND 12" PAST BOTTOM AND 12" PAST TOP OF RAMP/STAIR.
2. 1-1/2" DIA. 3-PIPE GUARDRAIL @ 42" AFF. PAINTED. TYP.
3. 1-1/2" DIA. 3-PIPE GUARDRAIL @ 42" AFF. PAINTED. REMOVABLE
4. PROVIDE TWO ROWS OF SOLID NON-COMBUSTIBLE WOOD BLOCKING FOR FLAT SCREEN MONITOR. COORDINATE FINAL LOCATION WITH OWNER.
5. T.V. MONITOR AND MOUNT - OFCI
6. PROVIDE SHEET METAL BLOCKING IN WALL @ 56" A.F.F. FOR OWNER'S WALL MOUNTED FURNISHINGS (FLC). (KEYNOTE APPEARS ON AXXX SERIES SHEETS.) COORDINATE LOCATIONS OF BLOCKING WITH OWNER AND ARCHITECT IN FIELD PRIOR TO ENCLOSING THE WALL.
7. EXISTING CLOSET UNIT(S) IN THIS ROOM TO REMAIN. PROTECT DURING CONSTRUCTION
8. FOLDING PANEL PARTITION
9. PRINTER/COPIER - OFCI

D:\Revit Local Files\15-124 Witte Hall - 2016 Mark Only\15-124 Witte Hall v2016 -mark.rvt

5/9/2016 4:22:38 PM

UIHLEIN WILSON ARCHITECTS

Consultant:

PRELIMINARY
NOT FOR CONSTRUCTION

State of Wisconsin
Department of Administration
Division of Facilities Development

615 W. Johnson St.
Madison, WI 53706

WITTE RENOVATION
University of Wisconsin - Madison
Madison, Wisconsin

THIRD FLOOR PLAN

Revisions:

No.	Date	Description

Graphic Scale

DFD Number: 14E20

Set Type: PR

Date Issued: 04/14/2016

Sheet Number: A103

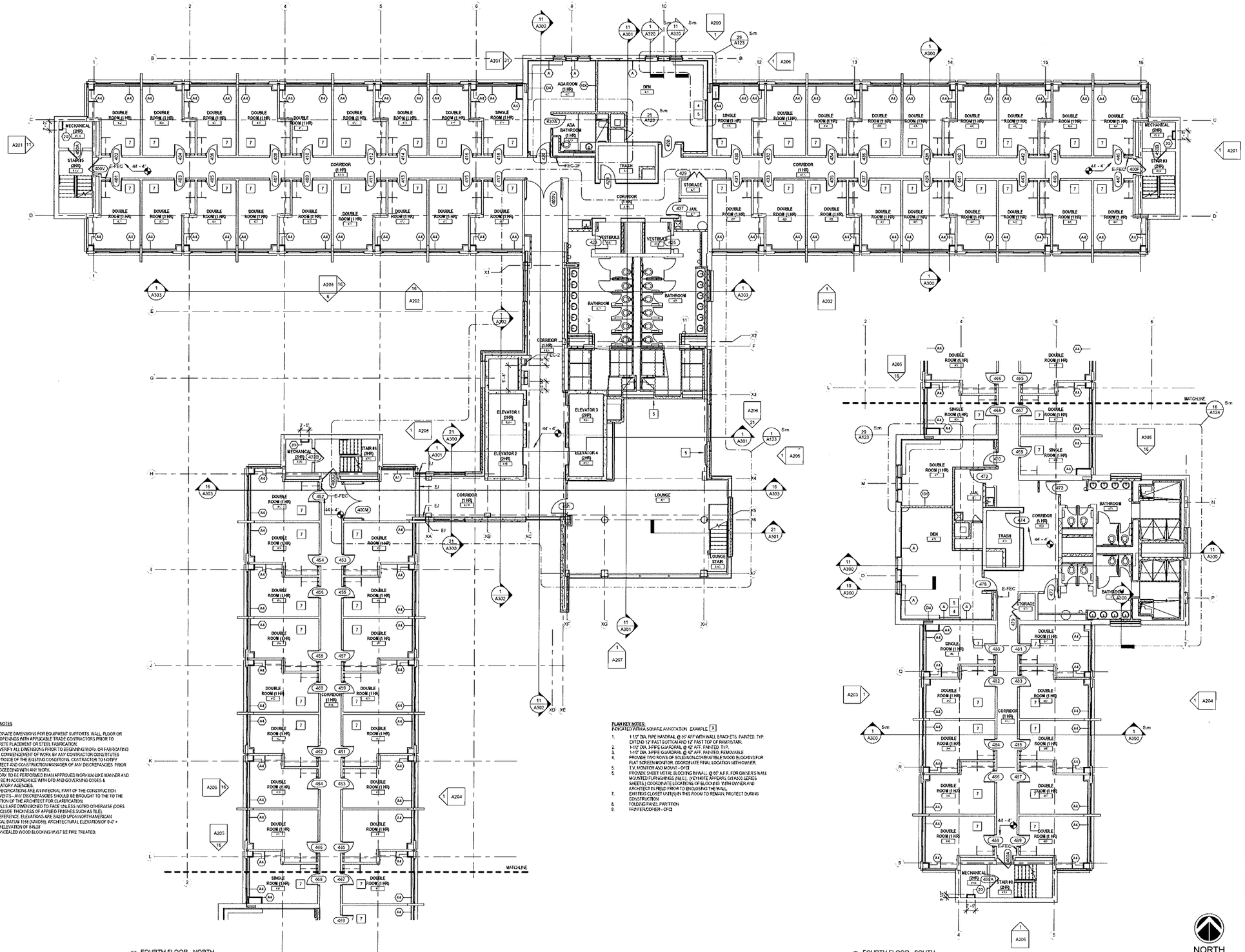

16 FOURTH FLOOR - NORTH
1/8" = 1'-0"

1 FOURTH FLOOR - SOUTH
1/8" = 1'-0"

GENERAL PLAN NOTES

A. COORDINATE DIMENSIONS FOR EQUIPMENT SUPPORTS, WALL, FLOOR OR ROOF OPENINGS WITH APPLICABLE TRADE CONTRACTORS PRIOR TO CONCRETE PLACEMENT OR STEEL FABRICATION.
B. FIELD VERIFY ALL DIMENSIONS PRIOR TO BEGINNING WORK OR FABRICATING UNITS. COMMENCEMENT OF WORK BY ANY CONTRACTOR CONSTITUTES ACCEPTANCE OF THE EXISTING CONDITIONS. CONTRACTOR TO NOTIFY ARCHITECT AND CONSTRUCTION MANAGER OF ANY DISCREPANCIES PRIOR TO PROCEEDING WITH ANY WORK.
C. ALL WORK TO BE PERFORMED IN AN APPROVED WORKMANLIKE MANNER AND SHALL BE IN ACCORDANCE WITH DFD AND GOVERNING CODES & REGULATORY AGENCIES.
D. THE SPECIFICATIONS ARE AN INTEGRAL PART OF THE CONSTRUCTION DOCUMENTS - ANY DISCREPANCIES SHOULD BE BROUGHT TO THE TO THE ATTENTION OF THE ARCHITECT FOR CLARIFICATION.
E. ALL WALLS ARE DIMENSIONED TO FACE UNLESS NOTED OTHERWISE (DOES NOT INCLUDE THICKNESS OF APPLIED FINISHES SUCH AS TILE).
F. FOR REFERENCE, ELEVATIONS ARE BASED UPON NORTH AMERICAN VERTICAL DATUM 1988 (NAVD88). ARCHITECTURAL ELEVATION OF 0'-0" = DATUM ELEVATION OF 845.28'
G. ALL CONCEALED WOOD BLOCKING MUST BE FIRE TREATED.

PLAN KEY NOTES:
INDICATED WITH A SQUARE ANNOTATION. EXAMPLE X

1. 1-1/2" DIA. PIPE HANDRAIL @ 30" AFF WITH WALL BRACKETS. PAINTED. TYP. EXTEND 12" PAST BOTTOM AND 12" PAST TOP OF RAMP/STAIR.
2. 1-1/2" DIA. PIPE GUARDRAIL @ 42" AFF. PAINTED. TYP.
3. 1-1/2" DIA. PIPE GUARDRAIL @ 42" AFF. PAINTED. REMOVABLE.
4. PROVIDE TWO ROWS OF SOLID NON-COMBUSTIBLE WOOD BLOCKING FOR FLAT SCREEN MONITOR. COORDINATE FINAL LOCATION WITH OWNER.
5. T.V. MONITOR AND MOUNT - OFCI
6. PROVIDE SHEET METAL BLOCKING IN WALL @ 66" A.F.F. FOR OWNER'S WALL MOUNTED FURNISHINGS (W.C.). (REMOTE APPEARS ON A500 SERIES SHEETS.) COORDINATE LOCATIONS OF BLOCKING WITH OWNER AND ARCHITECT IN FIELD PRIOR TO ENCLOSING THE WALL.
7. EXISTING CLOSET UNIT(S) IN THIS ROOM TO REMAIN. PROTECT DURING CONSTRUCTION
8. FOLDING PANEL PARTITION
9. PRINTER/COPIER - OFCI

5/9/2016 4:22:54 PM D:\Revit Local Files\15-124 Witte Hall - 2016 Mark Only\15-124 Witte Hall v2016 -mark.rvt

UIHLEIN WILSON ARCHITECTS

Consultant:

PRELIMINARY
NOT FOR CONSTRUCTION

State of Wisconsin
Department of Administration
Division of Facilities Development

615 W Johnson St
Madison, WI 53706

WITTE RENOVATION
University of Wisconsin - Madison
Madison, Wisconsin

FOURTH FLOOR PLAN

Revisions:

No.	Date	Description

Graphic Scale

DFD Number: 14E20

Set Type: PR

Date Issued: 04/14/2016

Sheet Number: A104

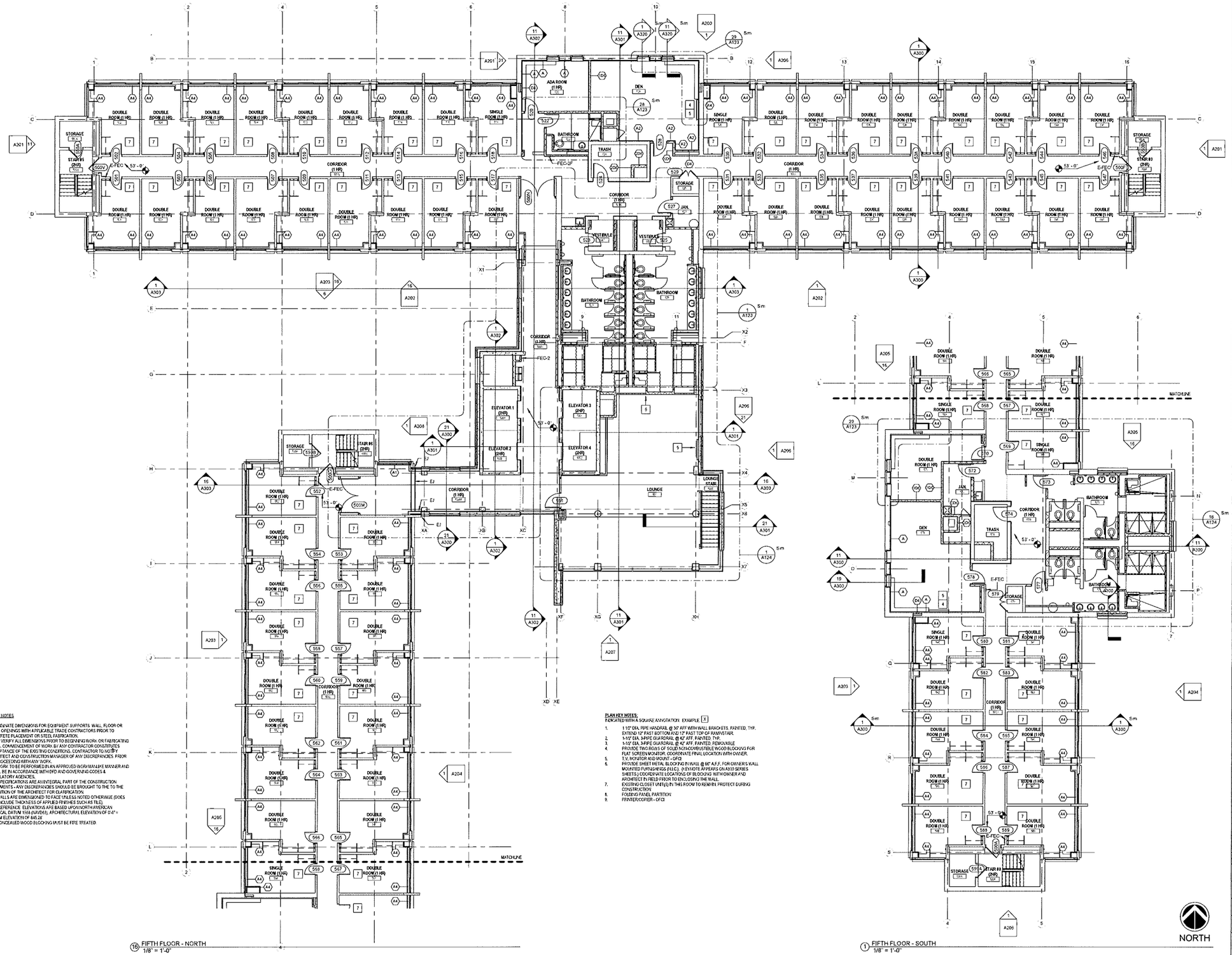

16 FIFTH FLOOR - NORTH
1/8" = 1'-0"

1 FIFTH FLOOR - SOUTH
1/8" = 1'-0"

GENERAL PLAN NOTES

A. COORDINATE DIMENSIONS FOR EQUIPMENT SUPPORTS WALL, FLOOR OR ROOF OPENINGS WITH APPLICABLE TRADE CONTRACTORS PRIOR TO CONCRETE PLACEMENT OR STEEL FABRICATION.
B. FIELD VERIFY ALL DIMENSIONS PRIOR TO BEGINNING WORK OR FABRICATING UNITS. COMMENCEMENT OF WORK BY ANY CONTRACTOR CONSTITUTES ACCEPTANCE OF THE EXISTING CONDITIONS. CONTRACTOR TO NOTIFY ARCHITECT AND CONSTRUCTION MANAGER OF ANY DISCREPANCIES PRIOR TO PROCEEDING WITH ANY WORK.
C. ALL WORK TO BE PERFORMED IN AN APPROVED WORKMANLIKE MANNER AND SHALL BE IN ACCORDANCE WITH DFD AND GOVERNING CODES & REGULATORY AGENCIES.
D. THE SPECIFICATIONS ARE AN INTEGRAL PART OF THE CONSTRUCTION DOCUMENTS - ANY DISCREPANCIES SHOULD BE BROUGHT TO THE TO THE ATTENTION OF THE ARCHITECT FOR CLARIFICATION.
E. ALL WALLS ARE DIMENSIONED TO FACE UNLESS NOTED OTHERWISE (DOES NOT INCLUDE THICKNESS OF APPLIED FINISHES SUCH AS TILE).
F. FOR REFERENCE: ELEVATIONS ARE BASED UPON NORTH AMERICAN VERTICAL DATUM 1988 (NAVD88). ARCHITECTURAL ELEVATION OF 0'-0" = DATUM ELEVATION OF 845.26
G. ALL CONCEALED WOOD BLOCKING MUST BE FIRE TREATED.

PLAN KEY NOTES:
INDICATED WITH A SQUARE ANNOTATION. EXAMPLE X

1. 1 1/2" DIA. PIPE HANDRAIL @ 30" AFF WITH WALL BRACKETS, PAINTED, TYP. EXTEND 12" PAST BOTTOM AND 12" PAST TOP OF RAMP/STAIR.
2. 1-1/2" DIA. 3-PIPE GUARDRAIL @ 42" AFF, PAINTED, TYP.
3. 1-1/2" DIA. 3-PIPE GUARDRAIL @ 42" AFF, PAINTED, REMOVABLE.
4. PROVIDE TWO ROWS OF SOLID NOMCOR/RUSTIBLE WOOD BLOCKING FOR FLAT SCREEN MONITOR. COORDINATE FINAL LOCATION WITH OWNER.
5. T.V. MONITOR AND MOUNT - OFCI
6. PROVIDE SHEET METAL BLOCKING IN WALL @ 60" A.F.F. FOR OWNER'S WALL MOUNTED FURNISHINGS (F.U.C.). (KEYNOTE APPEARS ON A530 SERIES SHEETS.) COORDINATE LOCATIONS OF BLOCKING WITH OWNER AND ARCHITECT IN FIELD PRIOR TO ENCLOSING THE WALL.
7. EXISTING CLOSET UNIT(S) IN THIS ROOM TO REMAIN. PROTECT DURING CONSTRUCTION
8. FOLDING PANEL PARTITION
9. PRINTER/COPIER - OFCI

5/9/2016 4:23:11 PM D:\Revit Local Files\15-124 Witte Hall - 2016 Mark Only\15-124 Witte Hall v2016 -mark.rvt

UIHLEIN WILSON ARCHITECTS

Consultant:

PRELIMINARY
NOT FOR CONSTRUCTION

State of Wisconsin
Department of Administration
Division of Facilities Development

615 W Johnson St
Madison, WI 53706

WITTE RENOVATION
University of Wisconsin - Madison
Madison, Wisconsin

FIFTH FLOOR PLAN

Revisions:

No.	Date	Description

Graphic Scale

DFD Number 14E20

Set Type PR

Date Issued 04/14/2016

Sheet Number A105

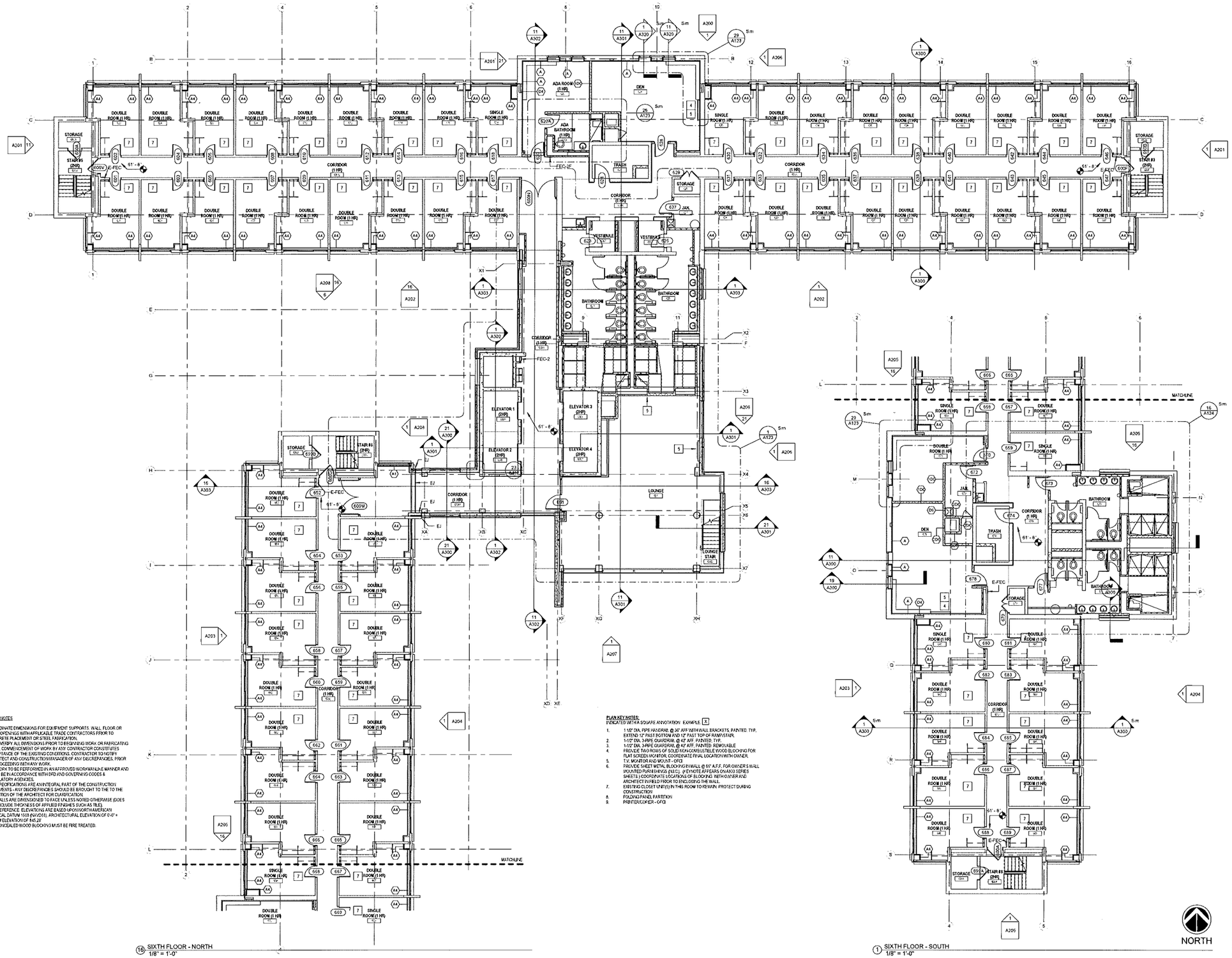

16 SIXTH FLOOR - NORTH
1/8" = 1'-0"

1 SIXTH FLOOR - SOUTH
1/8" = 1'-0"

NORTH

GENERAL PLAN NOTES

A. COORDINATE DIMENSIONS FOR EQUIPMENT SUPPORTS, WALL, FLOOR OR ROOF OPENINGS WITH APPLICABLE TRADE CONTRACTORS PRIOR TO CONCRETE PLACEMENT OR STEEL FABRICATION.
B. FIELD VERIFY ALL DIMENSIONS PRIOR TO BEGINNING WORK OR FABRICATING UNITS. COMMENCEMENT OF WORK BY ANY CONTRACTOR CONSTITUTES ACCEPTANCE OF THE EXISTING CONDITIONS. CONTRACTOR TO NOTIFY ARCHITECT AND CONSTRUCTION MANAGER OF ANY DISCREPANCIES PRIOR TO PROCEEDING WITH ANY WORK.
C. ALL WORK TO BE PERFORMED IN AN APPROVED WORKMANLIKE MANNER AND SHALL BE IN ACCORDANCE WITH DFD AND GOVERNING CODES & REGULATORY AGENCIES.
D. THE SPECIFICATIONS ARE AN INTEGRAL PART OF THE CONSTRUCTION DOCUMENTS - ANY DISCREPANCIES SHOULD BE BROUGHT TO THE TO THE ATTENTION OF THE ARCHITECT FOR CLARIFICATION.
E. ALL WALLS ARE DIMENSIONED TO FACE UNLESS NOTED OTHERWISE (DOES NOT INCLUDE THICKNESS OF APPLIED FINISHES SUCH AS TILE).
F. FOR REFERENCE, ELEVATIONS ARE BASED UPON NORTH AMERICAN VERTICAL DATUM 1988 (NAVD88). ARCHITECTURAL ELEVATION OF 0'-0" = DATUM ELEVATION OF 845.28
G. ALL CONCEALED WOOD BLOCKING MUST BE FIRE TREATED.

PLAN KEY NOTES:
INDICATED WITH A SQUARE ANNOTATION. EXAMPLE X

1. 1-1/2" DIA. PIPE HANDRAIL @ 30" AFF WITH WALL BRACKETS, PAINTED. TYP. EXTEND 12" PAST BOTTOM AND 12" PAST TOP OF RAMP/STAIR.
2. 1-1/2" DIA. 3-PIPE GUARDRAIL @ 42" AFF. PAINTED. TYP.
3. 1-1/2" DIA. 3-PIPE GUARDRAIL @ 42" AFF. PAINTED. REMOVABLE
4. PROVIDE TWO ROWS OF SOLID NON-COMBUSTIBLE WOOD BLOCKING FOR FLAT SCREEN MONITOR. COORDINATE FINAL LOCATION WITH OWNER.
5. T.V. MONITOR AND MOUNT - OFCI
6. PROVIDE SHEET METAL BLOCKING IN WALL @ 65" A.F.F. FOR OWNER'S WALL MOUNTED FURNISHINGS (MLC). (FOR NOTE APPEARS ON A603 SERIES SHEETS.) COORDINATE LOCATIONS OF BLOCKING WITH OWNER AND ARCHITECT IN FIELD PRIOR TO ENCLOSING THE WALL.
7. EXISTING CLOSET UNIT(S) IN THIS ROOM TO REMAIN. PROTECT DURING CONSTRUCTION
8. FOLDING PANEL PARTITION
9. PRINTER/COPIER - OFCI

5/9/2016 4:23:27 PM

D:\Revit Local Files\15-124 Witte Hall - 2016 Mark Only\15-124 Witte Hall v2016 -mark.rvt

UIHLEIN WILSON ARCHITECTS

Consultant:

PRELIMINARY
NOT FOR CONSTRUCTION

State of Wisconsin
Department of Administration
Division of Facilities Development

615 W Johnson St
Madison, WI 53706

WITTE RENOVATION
University of Wisconsin - Madison
Madison, Wisconsin

SIXTH FLOOR PLAN

Revisions:

No.	Date	Description

Graphic Scale	
DFD Number	14E20
Set Type	PR
Date Issued	04/14/2016
Sheet Number	A106

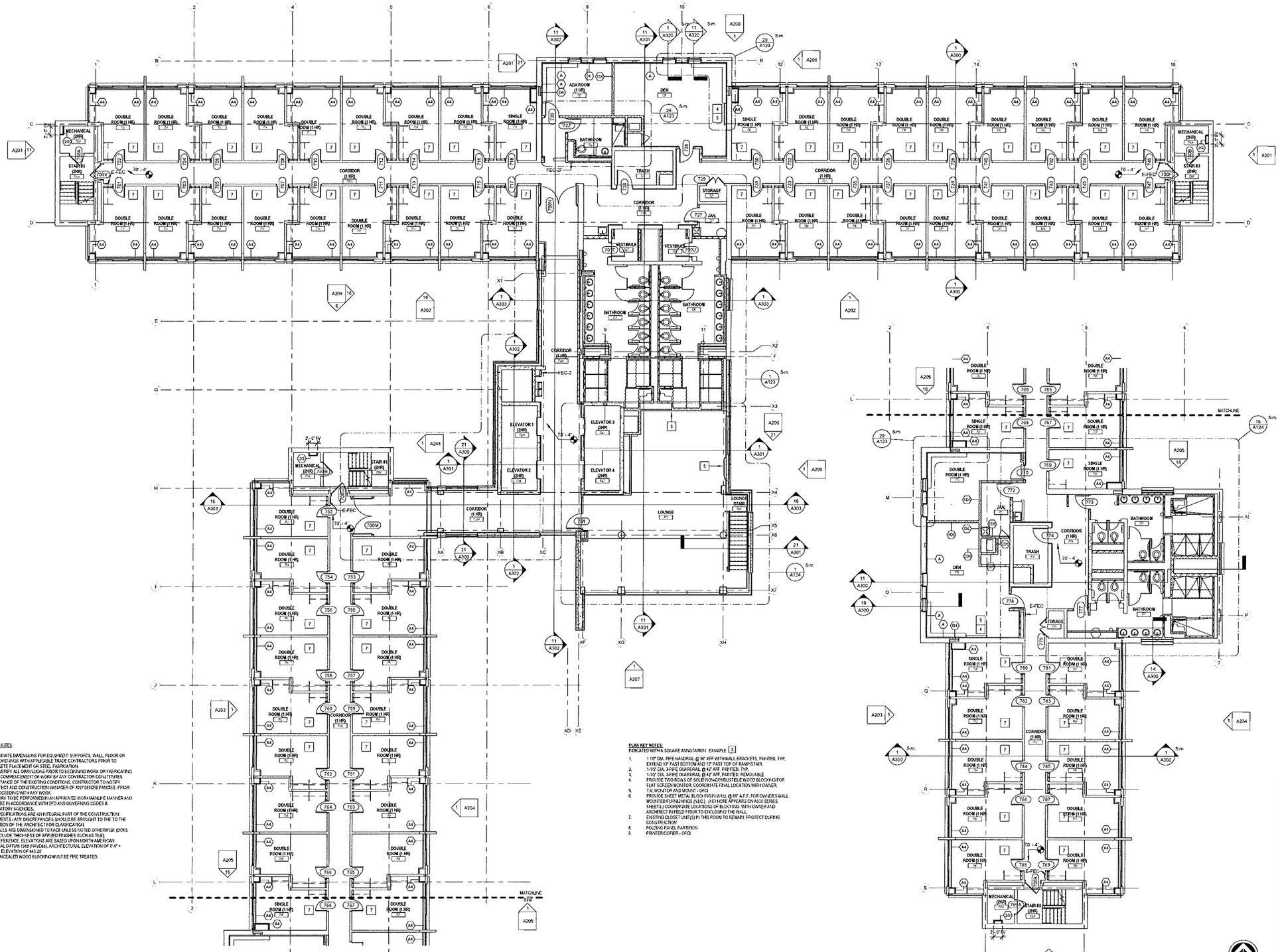

16 SEVENTH FLOOR - NORTH
1/8" = 1'-0"

1 SEVENTH FLOOR - SOUTH
1/8" = 1'-0"

NORTH

GENERAL PLAN NOTES

A. COORDINATE DIMENSIONS FOR EQUIPMENT SUPPORTS, WALL, FLOOR OR ROOF OPENINGS WITH APPLICABLE TRADE CONTRACTORS PRIOR TO CONCRETE PLACEMENT OR STEEL FABRICATION.
B. FIELD VERIFY ALL DIMENSIONS PRIOR TO BEGINNING WORK OR FABRICATING UNITS. COMMENCEMENT OF WORK BY ANY CONTRACTOR CONSTITUTES ACCEPTANCE OF THE EXISTING CONDITIONS. CONTRACTOR TO NOTIFY ARCHITECT AND CONSTRUCTION MANAGER OF ANY DISCREPANCIES, PRIOR TO PROCEEDING WITH ANY WORK.
C. ALL WORK TO BE PERFORMED IN AN APPROVED WORKMANLIKE MANNER AND SHALL BE IN ACCORDANCE WITH OFD AND GOVERNING CODES & REGULATORY AGENCIES.
D. THE SPECIFICATIONS ARE AN INTEGRAL PART OF THE CONSTRUCTION DOCUMENTS - ANY DISCREPANCIES SHOULD BE BROUGHT TO THE TO THE ATTENTION OF THE ARCHITECT FOR CLARIFICATION.
E. ALL WALLS ARE DIMENSIONED TO FACE UNLESS NOTED OTHERWISE (DOES NOT INCLUDE THICKNESS OF APPLIED FINISHES SUCH AS TILE).
F. FOR REFERENCE, ELEVATIONS ARE BASED UPON NORTH AMERICAN VERTICAL DATUM 1988 (NAVD88). ARCHITECTURAL ELEVATION OF 0'-0" = DATUM ELEVATION OF 845.26
G. ALL CONCEALED WOOD BLOCKING MUST BE FIRE TREATED.

PLAN KEY NOTES:
INDICATED WITH A SQUARE ANNOTATION. EXAMPLE X

1. 1-1/2" DIA. PIPE HANDRAIL @ 36" AFF WITH WALL BRACKETS, PAINTED, TYP. EXTEND 12" PAST BOTTOM AND 12" PAST TOP OF RAMP/STAIR.
2. 1-1/2" DIA. 3-PIPE GUARDRAIL @ 42" AFF, PAINTED, TYP.
3. 1-1/2" DIA. 3-PIPE GUARDRAIL @ 42" AFF, PAINTED, REMOVABLE
4. PROVIDE TWO ROWS OF SOLID NON-COMBUSTIBLE WOOD BLOCKING FOR FLAT SCREEN MONITOR. COORDINATE FINAL LOCATION WITH OWNER.
5. T.V., MONITOR AND MOUNT - OFCI
6. PROVIDE SHEET METAL BLOCKING IN WALL @ 66" A.F.F. FOR OWNER'S WALL MOUNTED FURNISHINGS (N.I.C.). (KEYNOTE APPEARS ON A530 SERIES SHEETS.) COORDINATE LOCATIONS OF BLOCKING WITH OWNER AND ARCHITECT IN FIELD PRIOR TO ENCLOSING THE WALL.
7. EXISTING CLOSET UNIT(S) IN THIS ROOM TO REMAIN. PROTECT DURING CONSTRUCTION
8. FOLDING PANEL PARTITION
9. PRINTER/COPIER - OFCI

UIHLEIN WILSON ARCHITECTS

Consultant:

PRELIMINARY
NOT FOR CONSTRUCTION

State of Wisconsin
Department of Administration
Division of Facilities Development

615 W Johnson St
Madison, WI 53706

WITTE RENOVATION
University of Wisconsin - Madison
Madison, Wisconsin

SEVENTH FLOOR PLAN

Revisions:

No.	Date	Description

Graphic Scale

DFD Number: 14E20

Set Type: PR

Date Issued: 04/14/2016

Sheet Number: A107

D:\Revit Local Files\15-124 Witte Hall - 2016 Mark Only\15-124 Witte Hall v2016 -mark.rvt

5/9/2016 4:23:43 PM

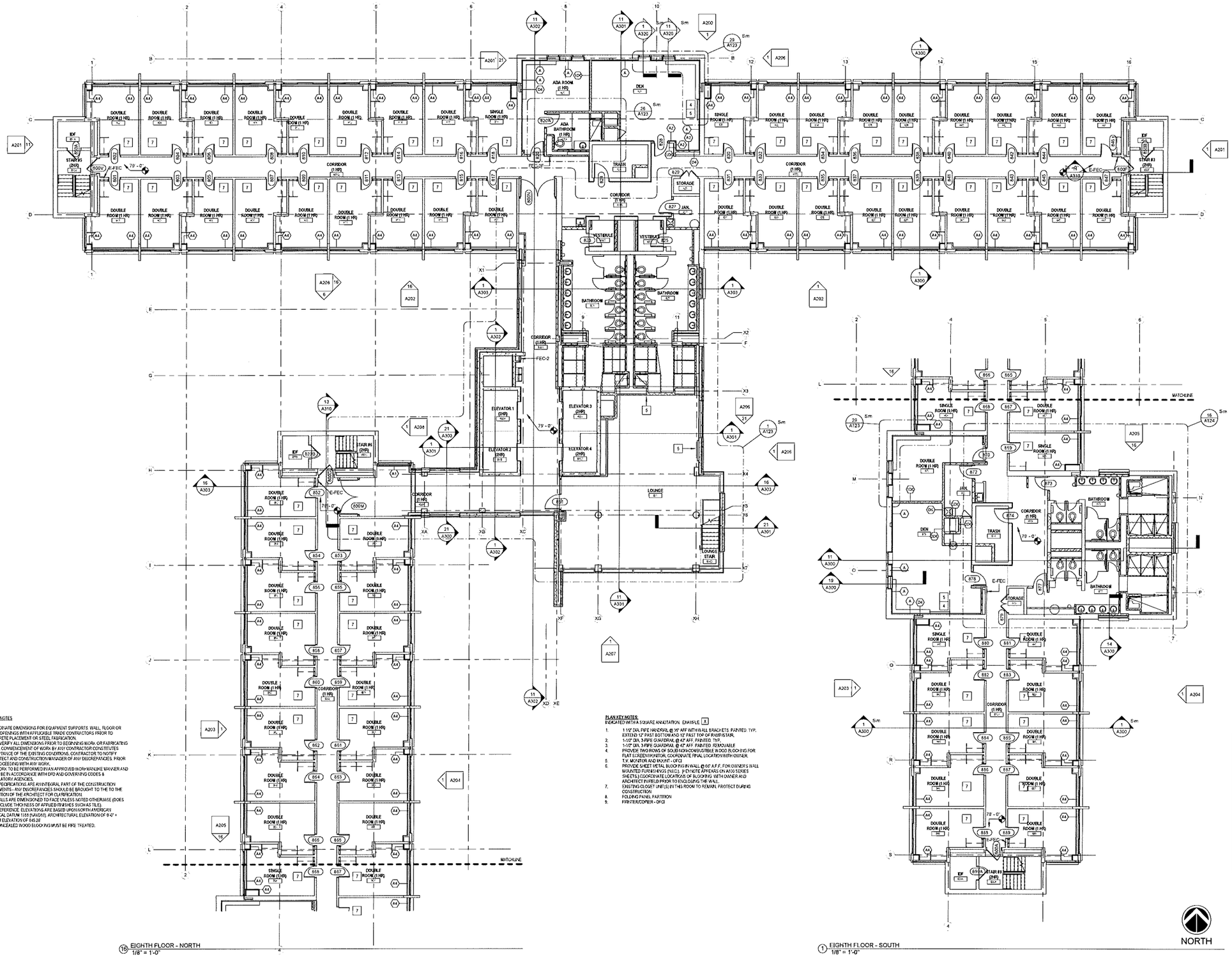

16 EIGHTH FLOOR - NORTH
1/8" = 1'-0"

1 EIGHTH FLOOR - SOUTH
1/8" = 1'-0"

GENERAL PLAN NOTES

A. COORDINATE DIMENSIONS FOR EQUIPMENT SUPPORTS, WALL, FLOOR OR ROOF OPENINGS WITH APPLICABLE TRADE CONTRACTORS PRIOR TO CONCRETE PLACEMENT OR STEEL FABRICATION.
B. FIELD VERIFY ALL DIMENSIONS PRIOR TO BEGINNING WORK OR FABRICATING UNITS. COMMENCEMENT OF WORK BY ANY CONTRACTOR CONSTITUTES ACCEPTANCE OF THE EXISTING CONDITIONS. CONTRACTOR TO NOTIFY ARCHITECT AND CONSTRUCTION MANAGER OF ANY DISCREPANCIES PRIOR TO PROCEEDING WITH ANY WORK.
C. ALL WORK TO BE PERFORMED IN AN APPROVED WORKMANLIKE MANNER AND SHALL BE IN ACCORDANCE WITH OFD AND GOVERNING CODES & REGULATORY AGENCIES.
D. THE SPECIFICATIONS ARE AN INTEGRAL PART OF THE CONSTRUCTION DOCUMENTS - ANY DISCREPANCIES SHOULD BE BROUGHT TO THE TO THE ATTENTION OF THE ARCHITECT FOR CLARIFICATION.
E. ALL WALLS ARE DIMENSIONED TO FACE UNLESS NOTED OTHERWISE (DOES NOT INCLUDE THICKNESS OF APPLIED FINISHES SUCH AS TILE).
F. FOR REFERENCE: ELEVATIONS ARE BASED UPON NORTH AMERICAN VERTICAL DATUM 1988 (NAVD88). ARCHITECTURAL ELEVATION OF 0'-0" = DATUM ELEVATION OF 845.28'
G. ALL CONCEALED WOOD BLOCKING MUST BE FIRE TREATED.

PLAN KEY NOTES:
INDICATED WITH A SQUARE ANNOTATION. EXAMPLE X

1. 1-1/2" DIA. PIPE HANDRAIL @ 36" AFF WITH WALL BRACKETS. PAINTED. TYP. EXTEND 12" PAST BOTTOM AND 12" PAST TOP OF RAMP/STAIR.
2. 1-1/2" DIA. 3-PIPE GUARDRAIL @ 42" AFF. PAINTED. TYP.
3. 1-1/2" DIA. 3-PIPE GUARDRAIL @ 42" AFF. PAINTED. REMOVABLE
4. PROVIDE TWO ROWS OF SOLID NON-COMBUSTIBLE WOOD BLOCKING FOR FLAT SCREEN MATTAL COORDINATE FINAL LOCATION WITH OWNER.
5. T.V. MONITOR AND MOUNT - OFCI
6. PROVIDE SHEET METAL BLOCKING IN WALL @ 66" A.F.F. FOR OWNER'S WALL MOUNTED FURNISHINGS (M.E.C.). (KEYNOTE APPEARS ON A600 SERIES SHEETS.) COORDINATE LOCATIONS OF BLOCKING WITH OWNER AND ARCHITECT IN FIELD PRIOR TO ENCLOSING THE WALL.
7. EXISTING CLOSET UNIT(S) IN THIS ROOM TO REMAIN. PROTECT DURING CONSTRUCTION.
8. FOLDING PANEL PARTITION
9. PRINTER/COPIER - OFCI

UIHLEIN WILSON ARCHITECTS

Consultant:

PRELIMINARY
NOT FOR CONSTRUCTION

State of Wisconsin
Department of Administration
Division of Facilities Development

615 W Johnson St
Madison, WI 53706

WITTE RENOVATION
University of Wisconsin - Madison
Madison, Wisconsin

EIGHTH FLOOR PLAN

Revisions:		
No.	Date	Description

Graphic Scale	
DFD Number	14E20
Set Type	PR
Date Issued	04/14/2016
Sheet Number	A108

D:\Revit Local Files\15-124 Witte Hall - 2016 Work Only\15-124 Witte Hall v2016 -mark.rvt

5/9/2016 4:23:59 PM

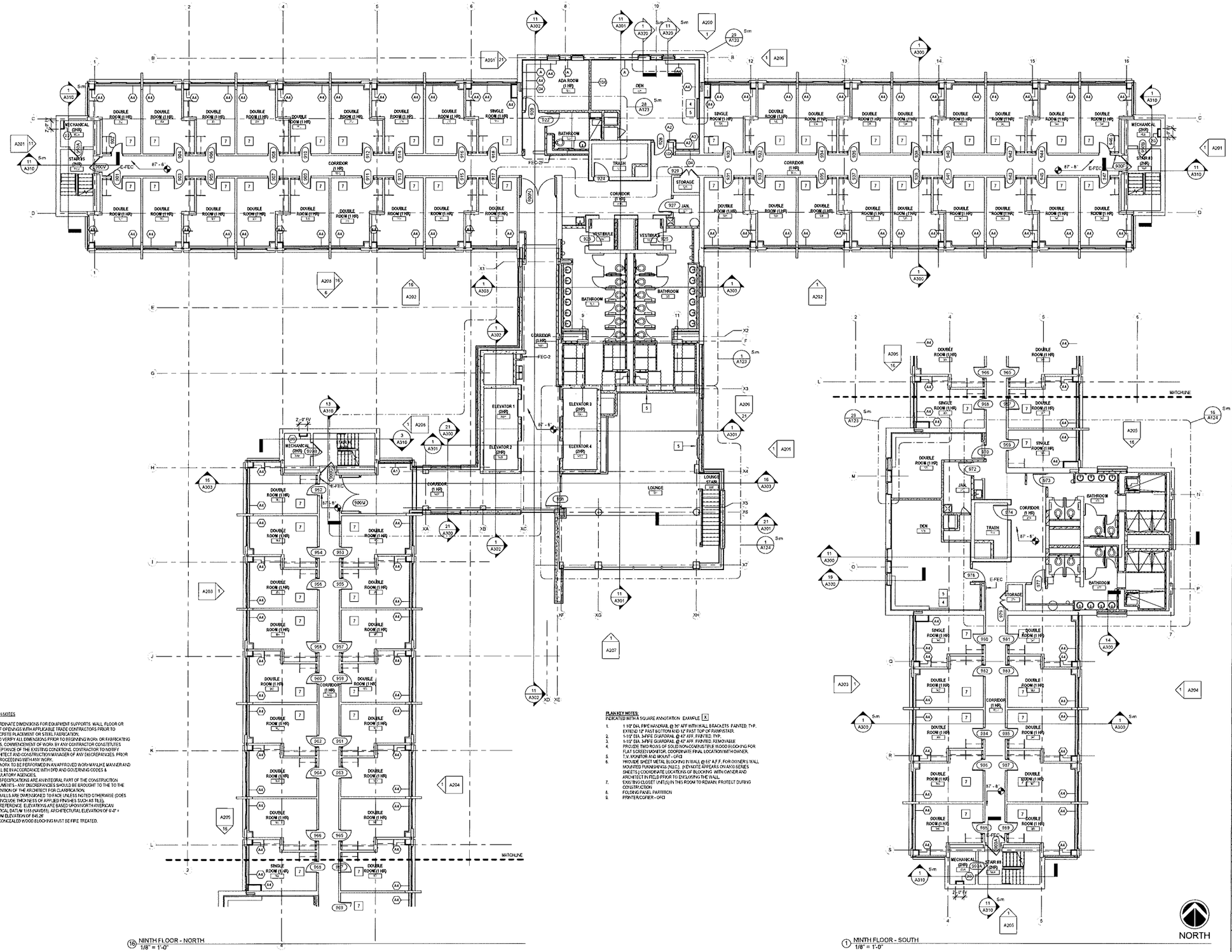

GENERAL PLAN NOTES

A. COORDINATE DIMENSIONS FOR EQUIPMENT SUPPORTS. WALL FLOOR OR ROOF OPENINGS WITH APPLICABLE TRADE CONTRACTORS PRIOR TO CONCRETE PLACEMENT OR STEEL FABRICATION.
B. FIELD VERIFY ALL DIMENSIONS PRIOR TO BEGINNING WORK OR FABRICATING UNITS. COMMENCEMENT OF WORK BY ANY CONTRACTOR CONSTITUTES ACCEPTANCE OF THE EXISTING CONDITIONS. CONTRACTOR TO NOTIFY ARCHITECT AND CONSTRUCTION MANAGER OF ANY DISCREPANCIES PRIOR TO PROCEEDING WITH ANY WORK.
C. ALL WORK TO BE PERFORMED IN AN APPROVED WORKMANLIKE MANNER AND SHALL BE IN ACCORDANCE WITH DFD AND GOVERNING CODES & REGULATORY AGENCIES.
D. THE SPECIFICATIONS ARE AN INTEGRAL PART OF THE CONSTRUCTION DOCUMENTS - ANY DISCREPANCIES SHOULD BE BROUGHT TO THE TO THE ATTENTION OF THE ARCHITECT FOR CLARIFICATION.
E. ALL WALLS ARE DIMENSIONED TO FACE UNLESS NOTED OTHERWISE (DOES NOT INCLUDE THICKNESS OF APPLIED FINISHES SUCH AS TILE).
F. FOR REFERENCE: ELEVATIONS ARE BASED UPON NORTH AMERICAN VERTICAL DATUM 1988 (NAVD88). ARCHITECTURAL ELEVATION OF 0'-0" = DATUM ELEVATION OF 845.36'
G. ALL CONCEALED WOOD BLOCKING MUST BE FIRE TREATED.

PLAN KEY NOTES:
INDICATED WITH A SQUARE ANNOTATION. EXAMPLE X

1. 1 1/2" DIA. PIPE HANDRAIL @ 36" AFF WITH WALL BRACKETS. PAINTED. TYP. EXTEND 12" PAST BOTTOM AND 12" PAST TOP OF RAMP/STAIR.
2. 1-1/2" DIA. SAFPE GUARDRAIL @ 42" AFF. PAINTED. TYP.
3. 1-1/2" DIA. SAFPE GUARDRAIL @ 42" AFF. PAINTED. REMOVABLE
4. PROVIDE TWO ROWS OF SOLID NON-COMBUSTIBLE WOOD BLOCKING FOR FLAT SCREEN MONITOR. COORDINATE FINAL LOCATION WITH OWNER.
5. T.V. MONITOR AND MOUNT - OFCI
6. PROVIDE SHEET METAL BLOCKING IN WALL @ 66" A.F.F. FOR OWNER'S WALL MOUNTED FURNISHINGS (NLEC). (KEYNOTE APPEARS ON A500 SERIES SHEETS.) COORDINATE LOCATIONS OF BLOCKING WITH OWNER AND ARCHITECT IN FIELD PRIOR TO EXPLORING THE WALL.
7. EXISTING CLOSET UNIT(S) IN THIS ROOM TO REMAIN. PROTECT DURING CONSTRUCTION
8. FOLDING PANEL PARTITION
9. PRINTER/COPIER - OFCI

16 NINTH FLOOR - NORTH
1/8" = 1'-0"

1 NINTH FLOOR - SOUTH
1/8" = 1'-0"

5/9/2016 4:24:15 PM

D:\Revit Local Files\15-124 Witte Hall - 2016 Mark Only\15-124 Witte Hall v2016 -mark.rvt

UIHLEIN WILSON ARCHITECTS

Consultant:

PRELIMINARY
NOT FOR CONSTRUCTION

State of Wisconsin
Department of Administration
Division of Facilities Development

615 W Johnson St
Madison, WI 53706

WITTE RENOVATION
University of Wisconsin - Madison
Madison, Wisconsin

NINTH FLOOR PLAN

Revisions:

No.	Date	Description

Graphic Scale

DFD Number: 14E20

Set Type: PR

Date Issued: 04/14/2016

Sheet Number: A109

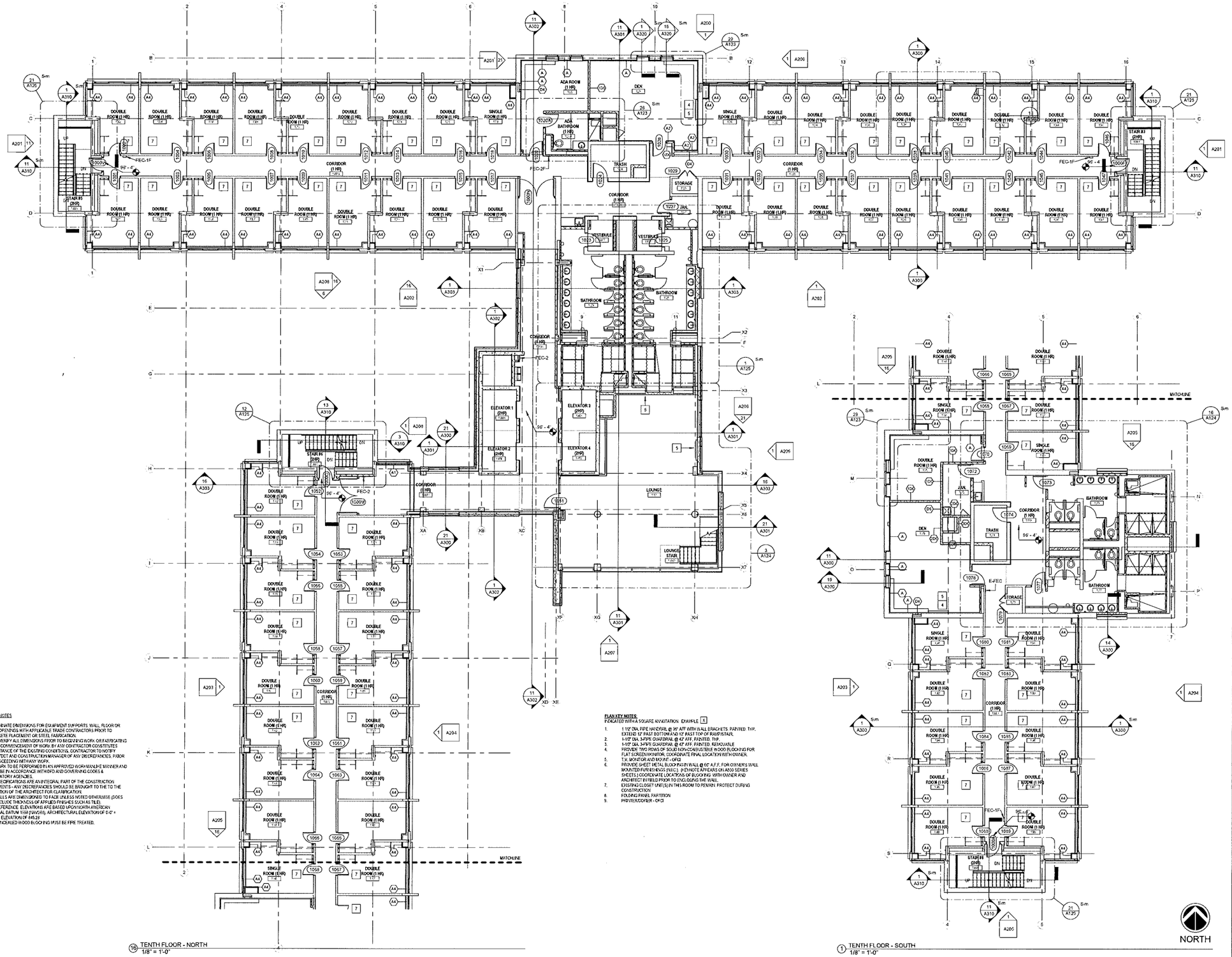

16 TENTH FLOOR - NORTH
1/8" = 1'-0"

1 TENTH FLOOR - SOUTH
1/8" = 1'-0"

GENERAL PLAN NOTES

A. COORDINATE DIMENSIONS FOR EQUIPMENT SUPPORTS, WALL, FLOOR OR ROOF OPENINGS WITH APPLICABLE TRADE CONTRACTORS PRIOR TO CONCRETE PLACEMENT OR STEEL FABRICATION.
B. FIELD VERIFY ALL DIMENSIONS PRIOR TO BEGINNING WORK OR FABRICATING UNITS. COMMENCEMENT OF WORK BY ANY CONTRACTOR CONSTITUTES ACCEPTANCE OF THE EXISTING CONDITIONS. CONTRACTOR TO NOTIFY ARCHITECT AND CONSTRUCTION MANAGER OF ANY DISCREPANCIES, PRIOR TO PROCEEDING WITH ANY WORK.
C. ALL WORK TO BE PERFORMED IN AN APPROVED WORKMANLIKE MANNER AND SHALL BE IN ACCORDANCE WITH FED AND GOVERNING CODES & REGULATORY AGENCIES.
D. THE SPECIFICATIONS ARE AN INTEGRAL PART OF THE CONSTRUCTION DOCUMENTS - ANY DISCREPANCIES SHOULD BE BROUGHT TO THE TO THE ATTENTION OF THE ARCHITECT FOR CLARIFICATION.
E. ALL WALLS ARE DIMENSIONED TO FACE UNLESS NOTED OTHERWISE (DOES NOT INCLUDE THICKNESS OF APPLIED FINISHES SUCH AS TILE).
F. FOR REFERENCE, ELEVATIONS ARE BASED UPON NORTH AMERICAN VERTICAL DATUM 1988 (NAVD88). ARCHITECTURAL ELEVATION OF 0'-0" = DATUM ELEVATION OF 845.26
G. ALL CONCEALED WOOD BLOCKING MUST BE FIRE TREATED.

PLAN KEY NOTES:
INDICATED WITH A SQUARE ANNOTATION. EXAMPLE X

1. 1 1/2" DIA. PIPE HANDRAIL @ 36" AFF WITH WALL BRACKETS, PAINTED. TYP. EXTEND 12" PAST BOTTOM AND 12" PAST TOP OF RAMP/STAIR.
2. 1-1/2" DIA. S/PIPE GUARDRAIL @ 42" AFF, PAINTED. TYP.
3. 1-1/2" DIA. S/PIPE GUARDRAIL @ 42" AFF, PAINTED. REMOVABLE
4. PROVIDE TWO ROWS OF SOLID NON-COMBUSTIBLE WOOD BLOCKING FOR FLAT SCREEN MONITOR. COORDINATE FINAL LOCATION WITH OWNER.
5. T.V., MONITOR AND MOUNT - OFCI
6. PROVIDE SHEET METAL BLOCKING IN WALL @ 42" A.F.F. FOR OWNER'S WALL MOUNTED FURNISHINGS (NEC). (NOTE APPEARS ON A500 SERIES SHEETS.) COORDINATE LOCATIONS OF BLOCKING WITH OWNER AND ARCHITECT IN FIELD PRIOR TO ENCLOSING THE WALL.
7. EXISTING CLOSET UNIT(S) IN THIS ROOM TO REMAIN. PROTECT DURING CONSTRUCTION.
8. FOLDING PANEL PARTITION
9. PRINTER/COPIER - OFCI

UIHLEIN WILSON ARCHITECTS

Consultant:

PRELIMINARY
NOT FOR CONSTRUCTION

State of Wisconsin
Department of Administration
Division of Facilities Development

615 W Johnson St
Madison, WI 53706

WITTE RENOVATION
University of Wisconsin - Madison
Madison, Wisconsin

TENTH FLOOR PLAN

Revisions:

No.	Date	Description

Graphic Scale

DFD Number: 14E20

Set Type: PR

Date Issued: 04/14/2016

Sheet Number: A110

D:\Revit Local Files\15-124 Witte Hall - 2016 Work Only\15-124 Witte Hall v2016 -work.rvt

5/9/2016 4:24:31 PM

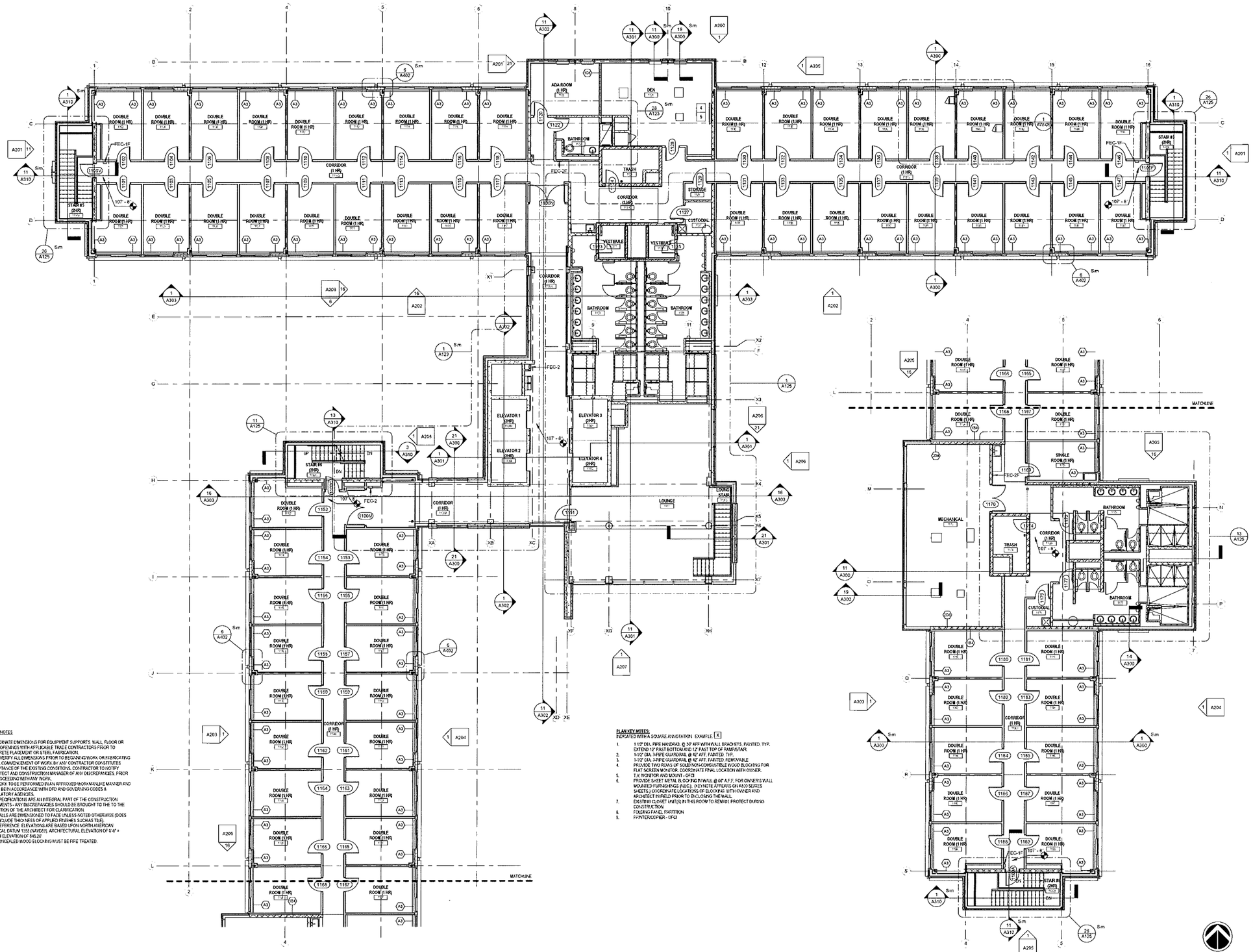

16 ELEVENTH FLOOR - NORTH
1/8" = 1'-0"

1 ELEVENTH FLOOR - SOUTH
1/8" = 1'-0"

GENERAL PLAN NOTES

A. COORDINATE DIMENSIONS FOR EQUIPMENT SUPPORTS, WALL, FLOOR OR ROOF OPENINGS WITH APPLICABLE TRADE CONTRACTORS PRIOR TO CONCRETE PLACEMENT OR STEEL FABRICATION.
B. FIELD VERIFY ALL DIMENSIONS PRIOR TO BEGINNING WORK OR FABRICATING UNITS. COMMENCEMENT OF WORK BY ANY CONTRACTOR CONSTITUTES ACCEPTANCE OF THE EXISTING CONDITIONS. CONTRACTOR TO NOTIFY ARCHITECT AND CONSTRUCTION MANAGER OF ANY DISCREPANCIES, PRIOR TO PROCEEDING WITH ANY WORK.
C. ALL WORK TO BE PERFORMED IN AN APPROVED WORKMANLIKE MANNER AND SHALL BE IN ACCORDANCE WITH DFD AND GOVERNING CODES & REGULATORY AGENCIES.
D. THE SPECIFICATIONS ARE AN INTEGRAL PART OF THE CONSTRUCTION DOCUMENTS - ANY DISCREPANCIES SHOULD BE BROUGHT TO THE TO THE ATTENTION OF THE ARCHITECT FOR CLARIFICATION.
E. ALL WALLS ARE DIMENSIONED TO FACE UNLESS NOTED OTHERWISE (DOES NOT INCLUDE THICKNESS OF APPLIED FINISHES SUCH AS TILE).
F. FOR REFERENCE: ELEVATIONS ARE BASED UPON NORTH AMERICAN VERTICAL DATUM 1988 (NAVD88). ARCHITECTURAL ELEVATION OF 0'-0" = DATUM ELEVATION OF 845.26
G. ALL CONCEALED WOOD BLOCKING MUST BE FIRE TREATED.

PLAN KEY NOTES:
INDICATED WITH A SQUARE ANNOTATION. EXAMPLE: X

1. 1-1/2" DIA. FIRE HANDRAIL @ 32" AFF WITH WALL BRACKETS. PAINTED. TYP. EXTEND 12" PAST BOTTOM AND 12" PAST TOP OF RAMP/STAIR.
2. 1-1/2" DIA. 34"FIRE GUARDRAIL @ 42" AFF. PAINTED. TYP.
3. 1-1/2" DIA. 34"FIRE GUARDRAIL @ 42" AFF. PAINTED. REMOVABLE
4. PROVIDE TWO ROWS OF SOLID NON-COMBUSTIBLE WOOD BLOCKING FOR FLAT SCREEN MONITOR. COORDINATE FINAL LOCATION WITH OWNER.
5. T.V. MONITOR AND MOUNT - OFCI
6. PROVIDE SHEET METAL BLOCKING IN WALL @ 60" A.F.F. FOR OWNER'S WALL MOUNTED FURNISHINGS (W.L.C.). (KEYNOTE APPEARS ON A600 SERIES SHEETS.) COORDINATE LOCATIONS OF BLOCKING WITH OWNER AND ARCHITECT IN FIELD PRIOR TO ENCLOSING THE WALL.
7. EXISTING CLOSET UNIT(S) IN THIS ROOM TO REMAIN. PROTECT DURING CONSTRUCTION.
8. FOLDING PANEL PARTITION
9. PRINTER/COPIER - OFCI

UIHLEIN WILSON ARCHITECTS

Consultant:

PRELIMINARY
NOT FOR CONSTRUCTION

State of Wisconsin
Department of Administration
Division of Facilities Development

515 W Johnson St
Madison, WI 53706

WITTE RENOVATION
University of Wisconsin - Madison
Madison, Wisconsin

ELEVENTH FLOOR PLAN

Revisions:

No.	Date	Description

Graphic Scale	
DFD Number	14E20
Set Type	PR
Date Issued	04/14/2016
Sheet Number	A111

NORTH

5/9/2016 4:24:48 PM D:\Revit Local Files\15-124 Witte Hall - 2016 Mark Only\15-124 Witte Hall v2016 -mark.rvt

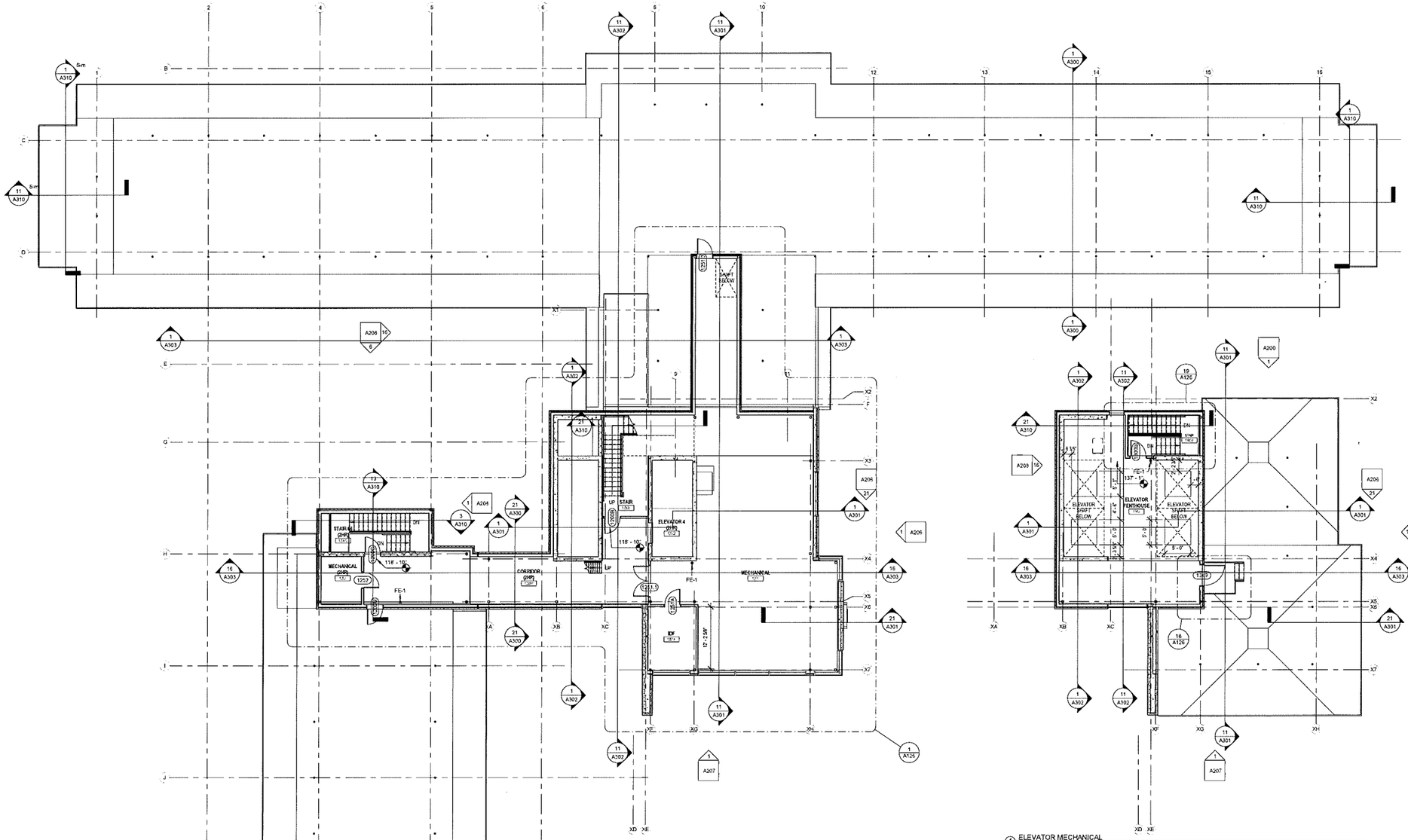

16 PENTHOUSE FLOOR
1/8" = 1'-0"

4 ELEVATOR MECHANICAL
1/8" = 1'-0"

GENERAL PLAN NOTES

A. COORDINATE DIMENSIONS FOR EQUIPMENT SUPPORTS WALL, FLOOR OR ROOF OPENINGS WITH APPLICABLE TRADE CONTRACTORS PRIOR TO CONCRETE PLACEMENT OR STEEL FABRICATION.
B. FIELD VERIFY ALL DIMENSIONS PRIOR TO BEGINNING WORK OR FABRICATING UNITS. COMMENCEMENT OF WORK BY ANY CONTRACTOR CONSTITUTES ACCEPTANCE OF THE EXISTING CONDITIONS. CONTRACTOR TO NOTIFY ARCHITECT AND CONSTRUCTION MANAGER OF ANY DISCREPANCIES, PRIOR TO PROCEEDING WITH ANY WORK.
C. ALL WORK TO BE PERFORMED IN AN APPROVED WORKMANLIKE MANNER AND SHALL BE IN ACCORDANCE WITH DFD AND GOVERNING CODES & REGULATORY AGENCIES.
D. THE SPECIFICATIONS ARE AN INTEGRAL PART OF THE CONSTRUCTION DOCUMENTS - ANY DISCREPANCIES SHOULD BE BROUGHT TO THE TO THE ATTENTION OF THE ARCHITECT FOR CLARIFICATION.
E. ALL WALLS ARE DIMENSIONED TO FACE UNLESS NOTED OTHERWISE (DOES NOT INCLUDE THICKNESS OF APPLIED FINISHES SUCH AS TILE).
F. FOR REFERENCE: ELEVATIONS ARE BASED UPON NORTH AMERICAN VERTICAL DATUM 1988 (NAVD88). ARCHITECTURAL ELEVATION 0'-0" = DATUM ELEVATION OF 845.26'
G. ALL CONCEALED WOOD BLOCKING MUST BE FIRE TREATED.

PLAN KEY NOTES:
INDICATED WITH A SQUARE ANNOTATION: EXAMPLE X

1. 1 1/2" DIA. PIPE HANDRAIL @ 36" AFF WITH WALL BRACKETS. PAINTED. TYP. EXTEND 12" PAST BOTTOM AND 12" PAST TOP OF RAMP/STAIR.
2. 1-1/2" DIA. 34"PE GUARDRAIL @ 42" AFF. PAINTED. TYP.
3. 1-1/2" DIA. 34"PE GUARDRAIL @ 42" AFF. PAINTED. REMOVABLE.
4. PROVIDE TWO ROWS OF SOLID NONCOMBUSTIBLE WOOD BLOCKING FOR FLAT SCREEN MONITOR. COORDINATE FINAL LOCATION WITH OWNER.
5. T.V. MONITOR AND MOUNT - OFCI.
6. PROVIDE SHEET METAL BLOCKING IN WALL @ 60" A.F.F. FOR OWNER'S WALL MOUNTED FURNISHINGS (NIC). (KEYNOTE APPEARS ON A200 SERIES SHEETS.) COORDINATE LOCATIONS OF BLOCKING WITH OWNER AND ARCHITECT IN FIELD PRIOR TO ENCLOSING THE WALL.
7. EXISTING CLOSET UNIT(S) IN THIS ROOM TO REMAIN. PROTECT DURING CONSTRUCTION.
8. FOLDING PANEL PARTITION
9. PRINTER/COPIER - OFCI

NORTH

UIHLEIN WILSON ARCHITECTS

Consultant:

PRELIMINARY
NOT FOR CONSTRUCTION

State of Wisconsin
Department of Administration
Division of Facilities Development

615 W Johnson St
Madison, WI 53706

WITTE RENOVATION
University of Wisconsin - Madison
Madison, Wisconsin

PENTHOUSE PLAN

Revisions:

No.	Date	Description

Graphic Scale	
DFD Number	14E20
Set Type	PR
Date Issued	04/14/2016
Sheet Number	A112

D:\Revit Local Files\15-124 Witte Hall - 2016 Mark Only\15-124 Witte Hall v2016 -mark.rvt

5/9/2016 4:25:01 PM

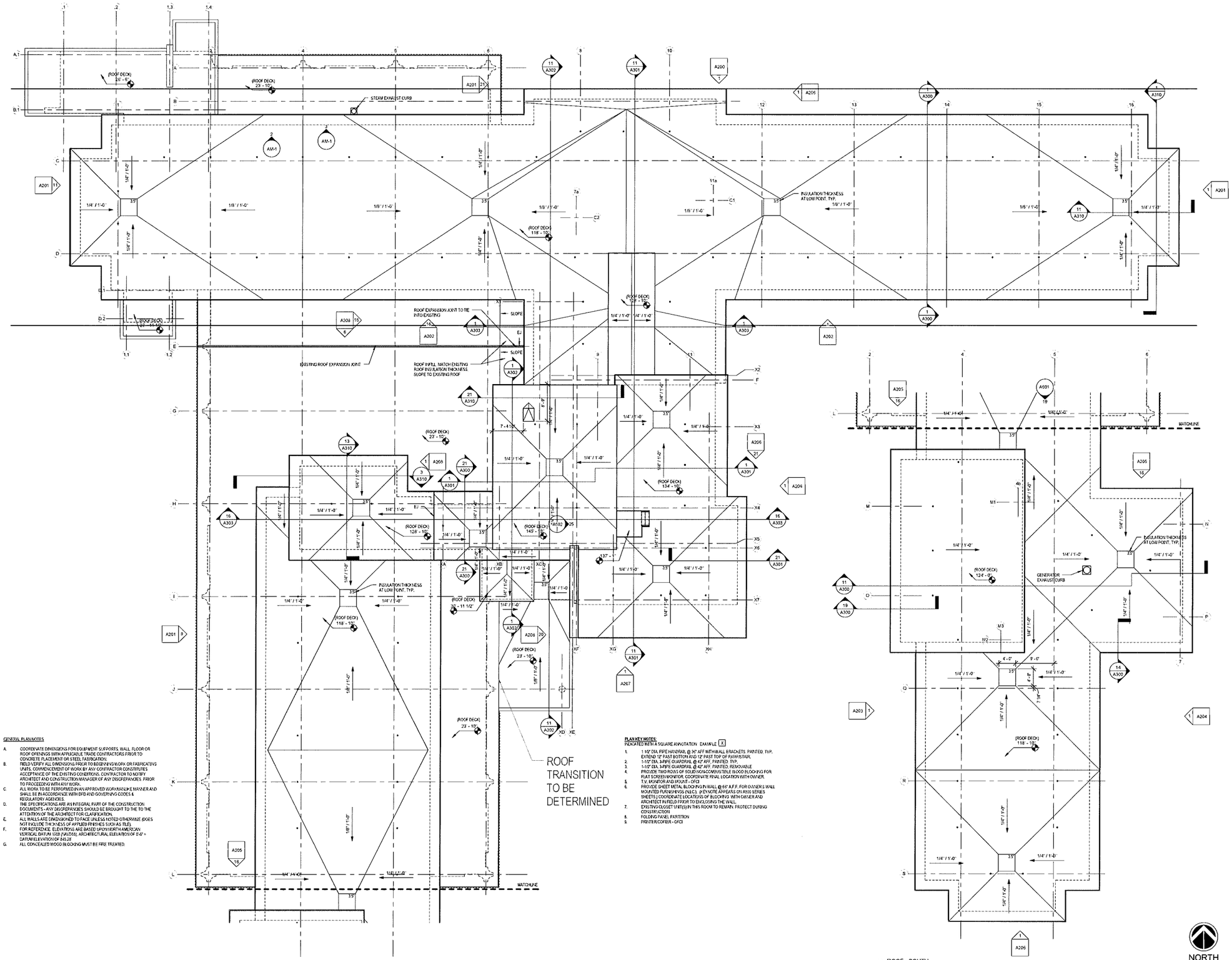

16 ROOF - NORTH
1/8" = 1'-0"

1 ROOF - SOUTH
1/8" = 1'-0"

GENERAL PLAN NOTES

A. COORDINATE DIMENSIONS FOR EQUIPMENT SUPPORTS, WALL, FLOOR OR ROOF OPENINGS WITH APPLICABLE TRADE CONTRACTORS PRIOR TO CONCRETE PLACEMENT OR STEEL FABRICATION.
B. FIELD VERIFY ALL DIMENSIONS PRIOR TO BEGINNING WORK OR FABRICATING UNITS. COMMENCEMENT OF WORK BY ANY CONTRACTOR CONSTITUTES ACCEPTANCE OF THE EXISTING CONDITIONS. CONTRACTOR TO NOTIFY ARCHITECT AND CONSTRUCTION MANAGER OF ANY DISCREPANCIES PRIOR TO PROCEEDING WITH ANY WORK.
C. ALL WORK TO BE PERFORMED IN AN APPROVED WORKMANLIKE MANNER AND SHALL BE IN ACCORDANCE WITH DFD AND GOVERNING CODES & REGULATORY AGENCIES.
D. THE SPECIFICATIONS ARE AN INTEGRAL PART OF THE CONSTRUCTION DOCUMENTS - ANY DISCREPANCIES SHOULD BE BROUGHT TO THE TO THE ATTENTION OF THE ARCHITECT FOR CLARIFICATION.
E. ALL WALLS ARE DIMENSIONED TO FACE UNLESS NOTED OTHERWISE (DOES NOT INCLUDE THICKNESS OF APPLIED FINISHES SUCH AS TILE).
F. FOR REFERENCE, ELEVATIONS ARE BASED UPON NORTH AMERICAN VERTICAL DATUM 1988 (NAVD88). ARCHITECTURAL ELEVATION OF 0'-0" = DATUM ELEVATION OF 845.28
G. ALL CONCEALED WOOD BLOCKING MUST BE FIRE TREATED.

PLAN KEY NOTES:
INDICATED WITH A SQUARE ANNOTATION EXAMPLE X

1. 1-1/2" DIA. PIPE HANDRAIL @ 30" AFF WITH WALL BRACKETS, PAINTED, TYP. EXTEND 12" PAST BOTTOM AND 12" PAST TOP OF PAN/STAIR.
2. 1-1/2" DIA. 3-PIPE GUARDRAIL @ 42" AFF, PAINTED, TYP.
3. 1-1/2" DIA. 3-PIPE GUARDRAIL @ 42" AFF, PAINTED, REMOVABLE
4. PROVIDE TWO ROWS OF SOLID NONCOMBUSTIBLE WOOD BLOCKING FOR FLAT SCREEN MONITOR. COORDINATE FINAL LOCATION WITH OWNER.
5. T.V. MONITOR AND MOUNT - OFCI
6. PROVIDE SHEET METAL BLOCKING WALL @ 42" A.F.F. FOR OWNER'S WALL MOUNTED PURSUIT VISS (NIC). (KEYNOTE APPEARS ON A500 SERIES SHEETS.) COORDINATE LOCATIONS OF BLOCKING WITH OWNER AND ARCHITECT IN FIELD PRIOR TO ENCLOSING THE WALL.
7. EXISTING CLOSET UNIT(S) IN THIS ROOM TO REMAIN. PROTECT DURING CONSTRUCTION
8. FOLDING PANEL PARTITION
9. PRINTER/COPIER - OFCI

UIHLEIN WILSON ARCHITECTS

Consultant:

PRELIMINARY
NOT FOR CONSTRUCTION

State of Wisconsin
Department of Administration
Division of Facilities Development

615 W Johnson St
Madison, WI 53706

WITTE RENOVATION
University of Wisconsin - Madison
Madison, Wisconsin

ROOF PLAN

Revisions:

No.	Date	Description

Graphic Scale

DFD Number: 14E20

Set Type: PR

Date Issued: 04/14/2016

Sheet Number: A113

D:\Revit Local Files\15-124 Witte Hall - 2016 Work Only\15-124 Witte Hall v2016 -mark.rvt

5/9/2016 4:25:29 PM

MATERIAL SYMBOLS - ELEVATIONS

1	EXISTING PLASTER	2	PLASTER
3	EXISTING BRICK	4	BRICK
5	EXISTING PRECAST - FINISH 1	6	PRECAST - FINISH 3
7	EXISTING PRECAST - FINISH 2	8	PRECAST - FINISH 4
9	LOUVER	10	INS. METAL PANEL
11	CONCRETE	12	EARTH

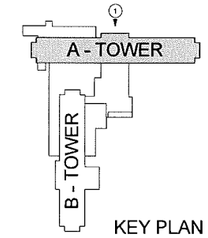

KEY PLAN

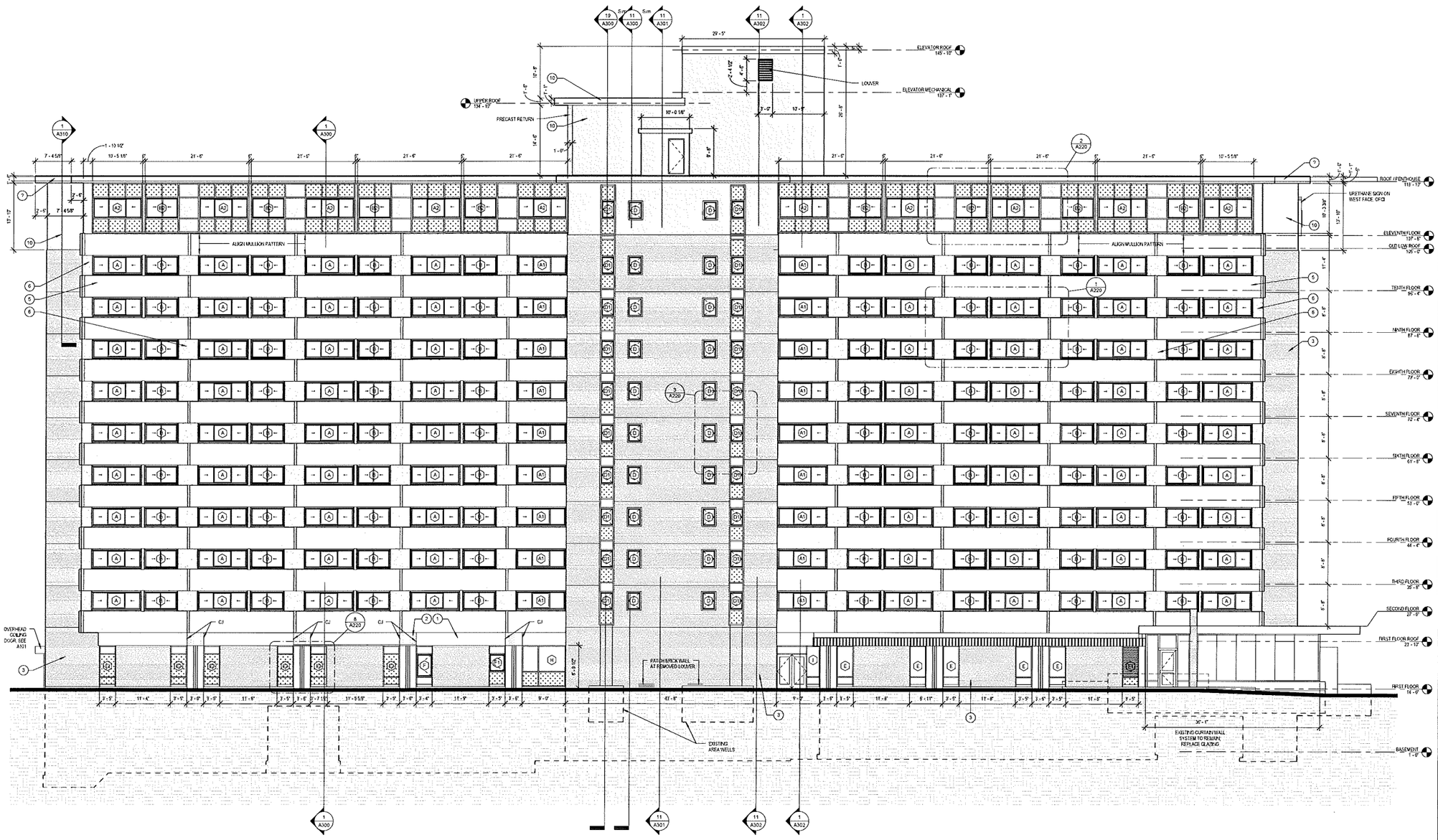

1 ELEVATION - TOWER A - NORTH
1/8" = 1'-0"

UIHLEIN WILSON ARCHITECTS

Consultant:

PRELIMINARY
NOT FOR CONSTRUCTION

State of Wisconsin
Department of Administration
Division of Facilities Development

615 W Johnson St
Madison, WI 53706

WITTE RENOVATION
University of Wisconsin - Madison
Madison, Wisconsin

BUILDING ELEVATIONS

Revisions:

No.	Date	Description

Graphic Scale	
DFD Number	14E20
Set Type	PR
Date Issued	04/14/2016
Sheet Number	A200

D:\Revit Local Files\15-124 Witte Hall - 2016 Mark Only\15-124 Witte Hall v2016 -mark.rvt

5/9/2016 4:25:51 PM

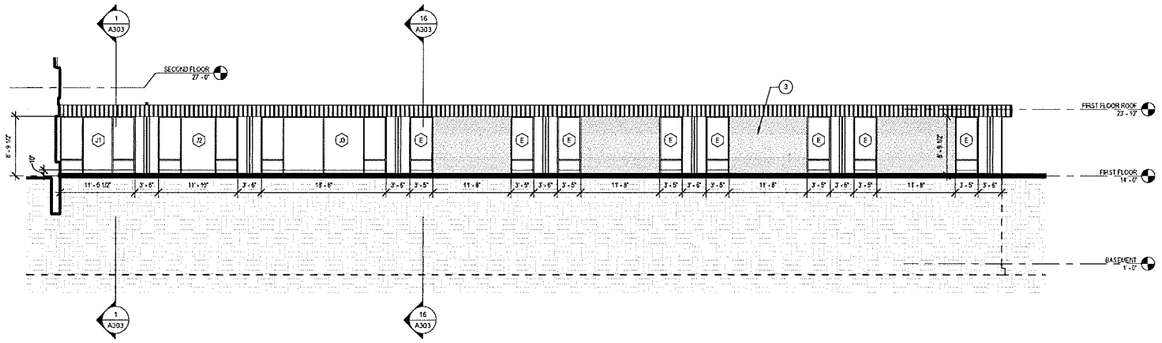

9 ELEVATION - TOWER A - WEST 3
1/8" = 1'-0"

MATERIAL SYMBOLS - ELEVATIONS

1. EXISTING PLASTER
2. PLASTER
3. EXISTING BRICK
4. BRICK
5. EXISTING PRECAST - FINISH 1
6. PRECAST - FINISH 3
7. EXISTING PRECAST - FINISH 2
8. PRECAST - FINISH 4
9. LOUVER
10. INS. METAL PANEL
11. CONCRETE
12. EARTH

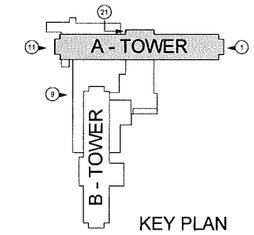

KEY PLAN

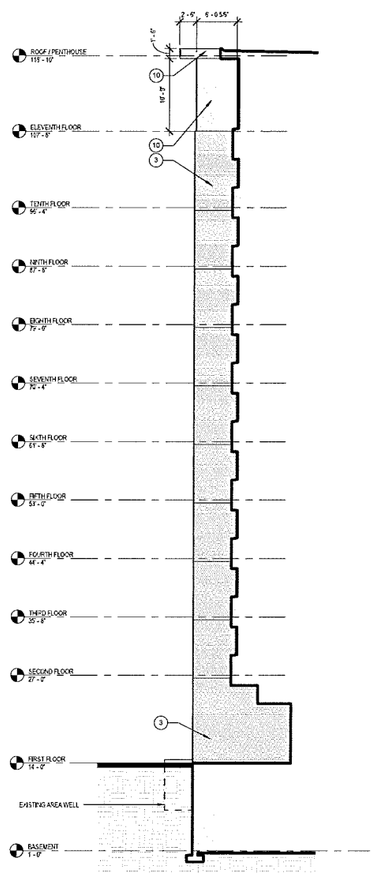

21 ELEVATION - TOWER A - WEST 2
1/8" = 1'-0"

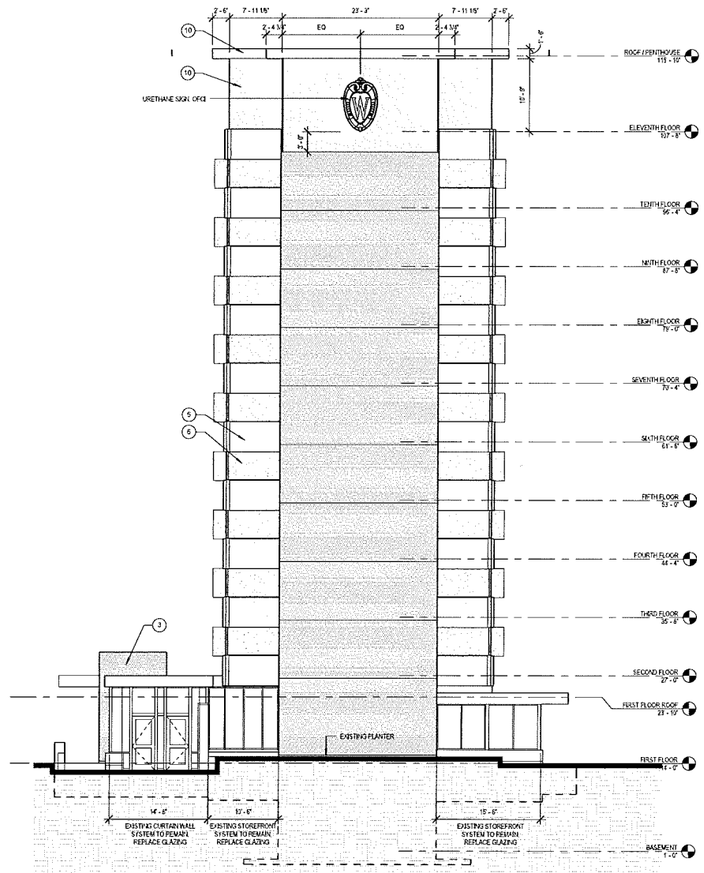

11 ELEVATION - TOWER A - WEST 1
1/8" = 1'-0"

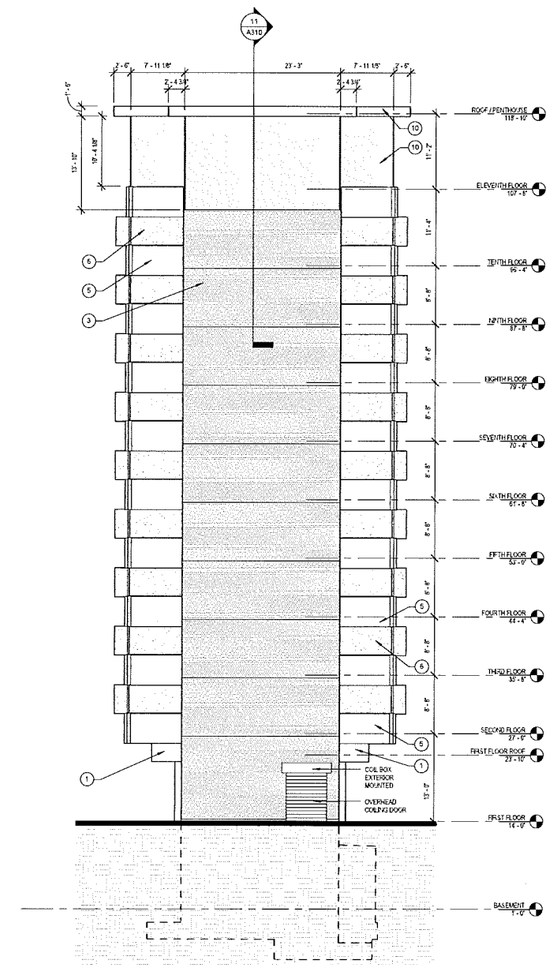

1 ELEVATION - TOWER A - EAST
1/8" = 1'-0"

UIHLEIN WILSON ARCHITECTS

Consultant:

PRELIMINARY
NOT FOR CONSTRUCTION

State of Wisconsin
Department of Administration
Division of Facilities Development

615 W Johnson St
Madison, WI 53706

WITTE RENOVATION
University of Wisconsin - Madison
Madison, Wisconsin

BUILDING ELEVATIONS

Revisions:

No.	Date	Description

Graphic Scale

DFD Number: 14E20

Set Type: PR

Date Issued: 04/14/2016

Sheet Number: A201

D:\Revit Local Files\15-124 Witte Hall - 2016 Mark Only\15-124 Witte Hall v2016 -mark.rvt
5/9/2016 4:26:08 PM

MATERIAL SYMBOLS - ELEVATIONS

1	EXISTING PLASTER	2	PLASTER
3	EXISTING BRICK	4	BRICK
5	EXISTING PRECAST - FINISH 1	6	PRECAST - FINISH 3
7	EXISTING PRECAST - FINISH 2	8	PRECAST - FINISH 4
9	LOUVER	10	INS. METAL PANEL
11	CONCRETE	12	EARTH

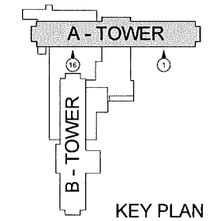

KEY PLAN

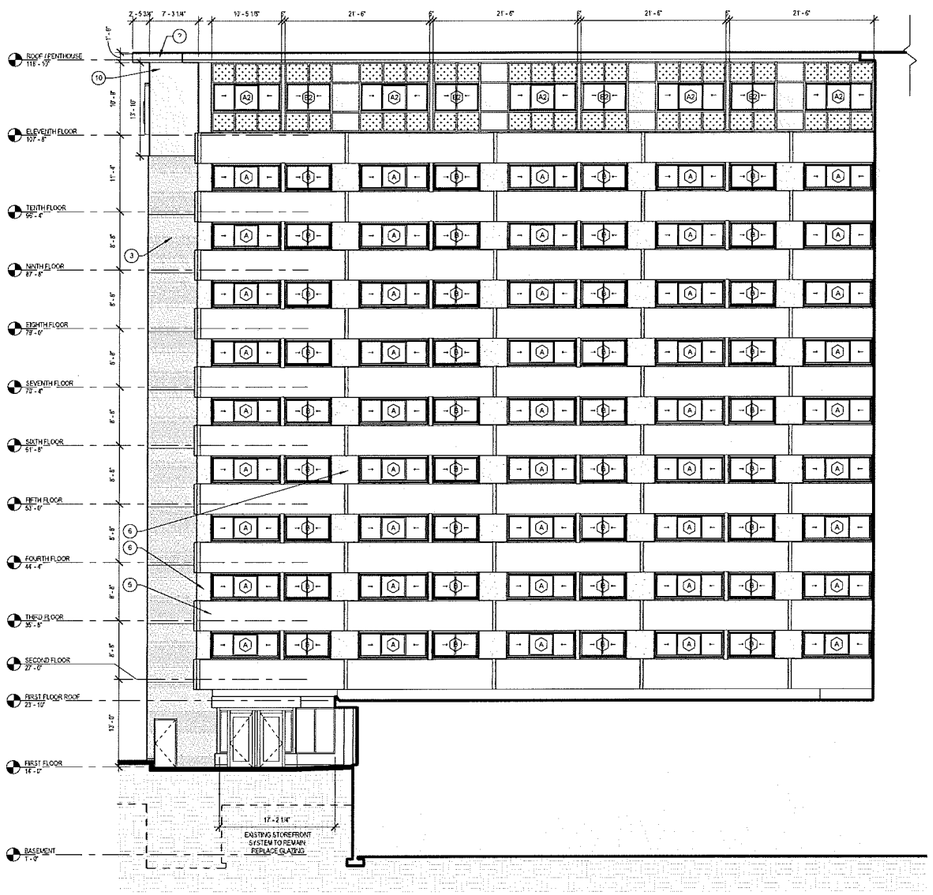

(16) ELEVATION - TOWER A - SOUTH 2
1/8" = 1'-0"



(1) ELEVATION - TOWER A - SOUTH 1
1/8" = 1'-0"

D:\Revit Local Files\15-124 Witte Hall - 2016 Mark Only\15-124 Witte Hall v2016 -mark.rvt

5/9/2016 4:26:28 PM

UIHLEIN WILSON ARCHITECTS

Consultant:

PRELIMINARY
NOT FOR CONSTRUCTION

State of Wisconsin
Department of Administration
Division of Facilities Development

615 W Johnson St
Madison, WI 53706

WITTE RENOVATION
University of Wisconsin - Madison
Madison, Wisconsin

BUILDING ELEVATIONS

Revisions:

No.	Date	Description

Graphic Scale	
DFD Number	14E20
Set Type	PR
Date Issued	04/14/2016
Sheet Number	A202

MATERIAL SYMBOLS - ELEVATIONS

1	EXISTING PLASTER	2	PLASTER
3	EXISTING BRICK	4	BRICK
5	EXISTING PRECAST - FINISH 1	6	PRECAST - FINISH 3
7	EXISTING PRECAST - FINISH 2	8	PRECAST - FINISH 4
9	LOUVER	10	INS. METAL PANEL
11	CONCRETE	12	EARTH

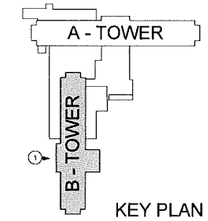

KEY PLAN

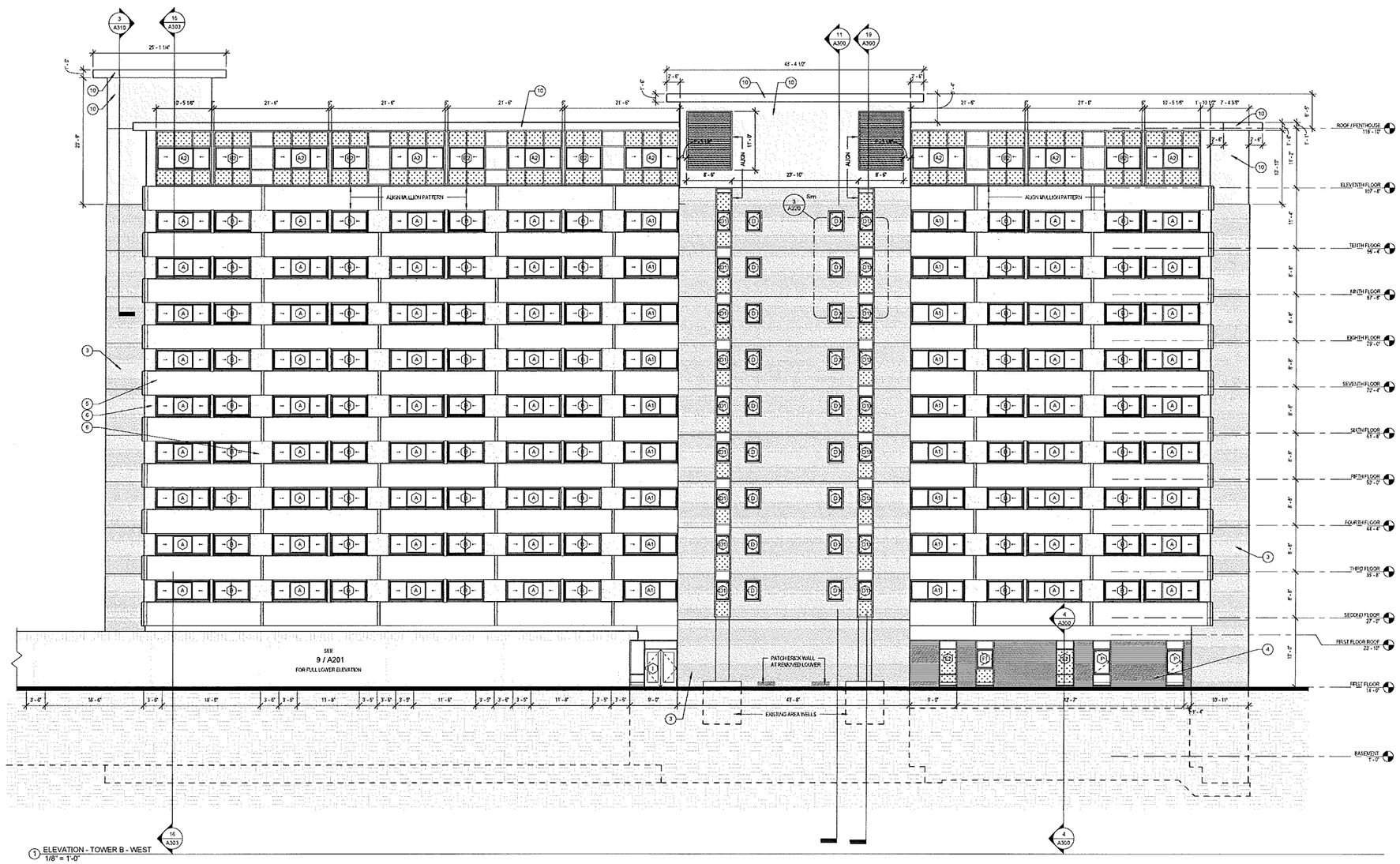

1 ELEVATION - TOWER B - WEST
1/8" = 1'-0"

UIHLEIN WILSON ARCHITECTS

Consultant:

PRELIMINARY
NOT FOR CONSTRUCTION

State of Wisconsin
Department of Administration
Division of Facilities Development

615 W Johnson St
Madison, WI 53706

WITTE RENOVATION
University of Wisconsin - Madison
Madison, Wisconsin

BUILDING ELEVATIONS

Revisions:

No.	Date	Description

Graphic Scale	
DFD Number	14E20
Set Type	PR
Date Issued	04/14/2016
Sheet Number	A203

D:\Revit Local Files\15-124 Witte Hall - 2016 Mark Only\15-124 Witte Hall v2016 -mark.rvt

5/9/2016 4:26:48 PM

MATERIAL SYMBOLS - ELEVATIONS

1. EXISTING PLASTER
2. PLASTER
3. EXISTING BRICK
4. BRICK
5. EXISTING PRECAST - FINISH 1
6. PRECAST - FINISH 3
7. EXISTING PRECAST - FINISH 2
8. PRECAST - FINISH 4
9. LOUVER
10. INS. METAL PANEL
11. CONCRETE
12. EARTH

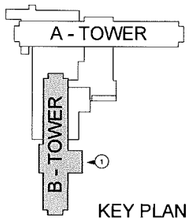

KEY PLAN

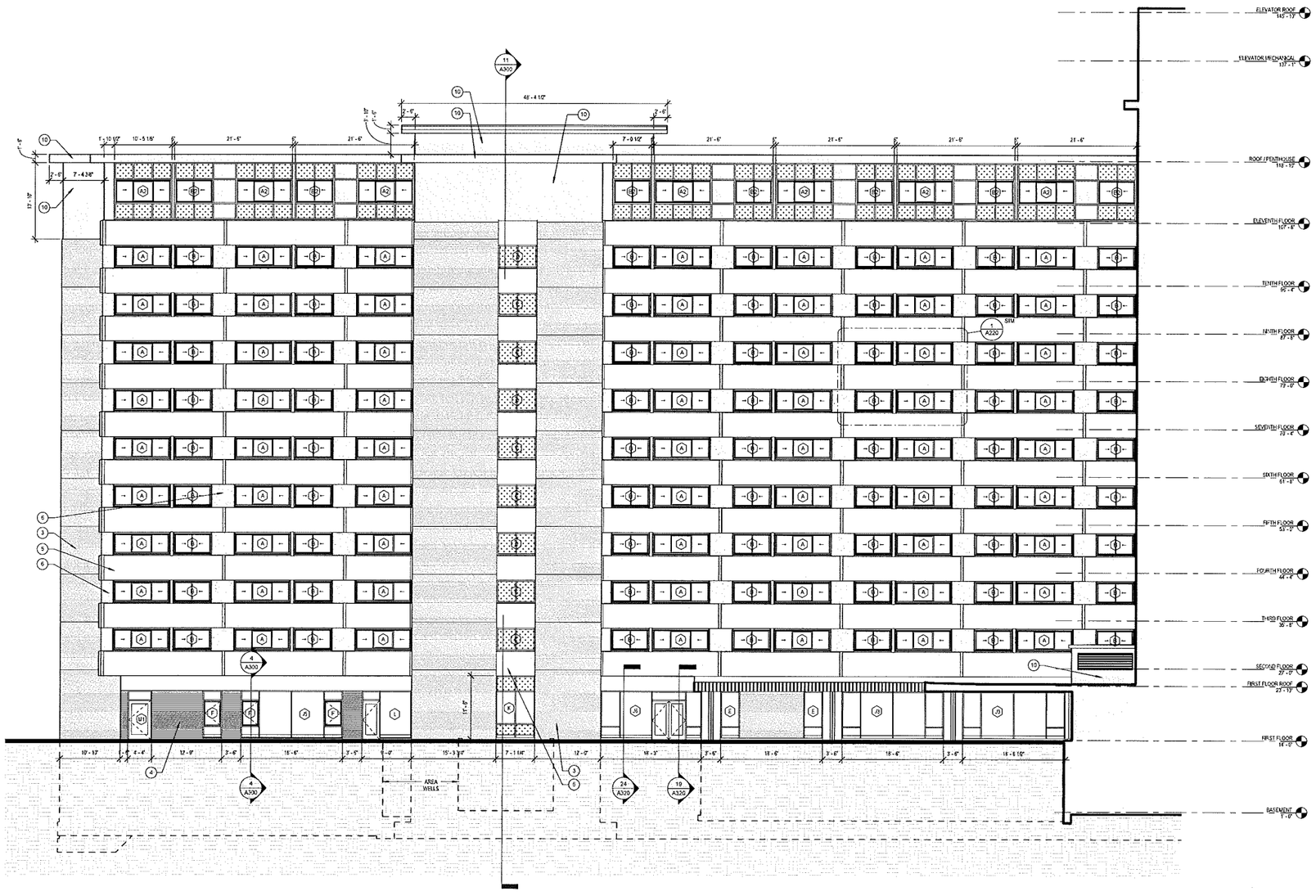

1 ELEVATION - TOWER B - EAST 1
1/8" = 1'-0"

UIHLEIN WILSON ARCHITECTS

Consultant:

PRELIMINARY
NOT FOR CONSTRUCTION

State of Wisconsin
Department of Administration
Division of Facilities Development

615 W Johnson St
Madison, WI 53706

WITTE RENOVATION
University of Wisconsin - Madison
Madison, Wisconsin

BUILDING ELEVATIONS

Revisions:

No.	Date	Description

Graphic Scale	
DFD Number	14E20
Set Type	PR
Date Issued	04/14/2016
Sheet Number	A204

D:\Revit Local Files\15-124 Witte Hall - 2016 Mark Only\15-124 Witte Hall v2016 -mark.rvt

5/9/2016 4:27:05 PM

MATERIAL SYMBOLS - ELEVATIONS

1	EXISTING PLASTER	2	PLASTER
3	EXISTING BRICK	4	BRICK
5	EXISTING PRECAST - FINISH 1	6	PRECAST - FINISH 3
7	EXISTING PRECAST - FINISH 2	8	PRECAST - FINISH 4
9	LOUVER	10	INS. METAL PANEL
11	CONCRETE	12	EARTH

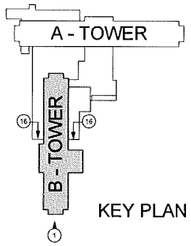

KEY PLAN

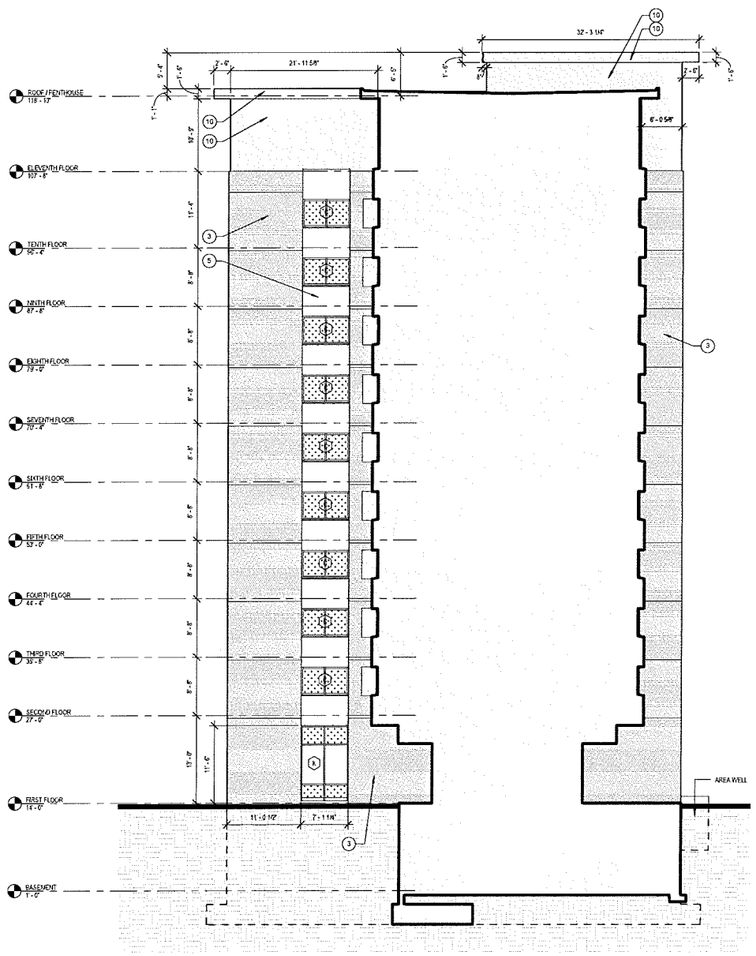

16 ELEVATION - TOWER B - NORTH 2
1/8" = 1'-0"

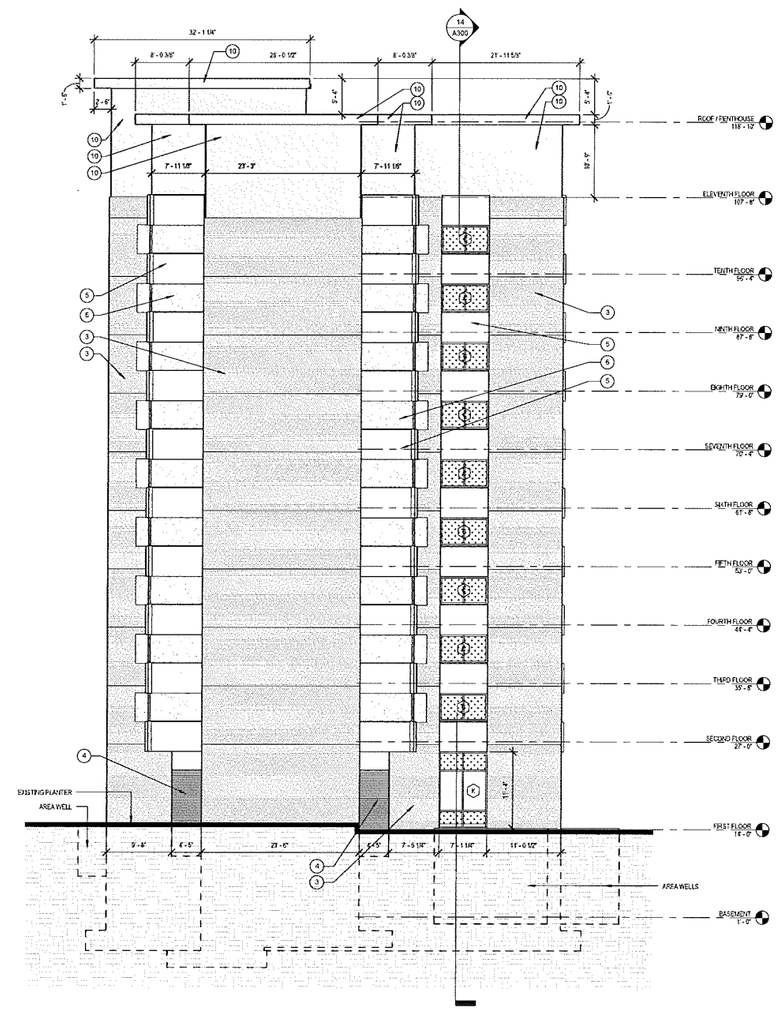

1 ELEVATION - TOWER B - SOUTH
1/8" = 1'-0"

UIHLEIN WILSON ARCHITECTS

Consultant:

PRELIMINARY
NOT FOR CONSTRUCTION

State of Wisconsin
Department of Administration
Division of Facilities Development

6115 W Johnson St
Madison, WI 53706

WITTE RENOVATION
University of Wisconsin - Madison
Madison, Wisconsin

BUILDING ELEVATIONS

Revisions:

No.	Date	Description

Graphic Scale	
DFD Number	14E20
Set Type	PR
Date Issued	04/14/2016
Sheet Number	A205

D:\Revit Local Files\15-124 Witte Hall - 2016 Mark Only\15-124 Witte Hall v2016 -mark.rvt

5/9/2016 4:27:20 PM

MATERIAL SYMBOLS - ELEVATIONS

1	EXISTING PLASTER	2	PLASTER
3	EXISTING BRICK	4	BRICK
5	EXISTING PRECAST - FINISH 1	6	PRECAST - FINISH 3
7	EXISTING PRECAST - FINISH 2	8	PRECAST - FINISH 4
9	LOUVER	10	INS. METAL PANEL
11	CONCRETE	12	EARTH

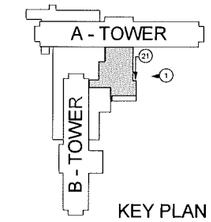

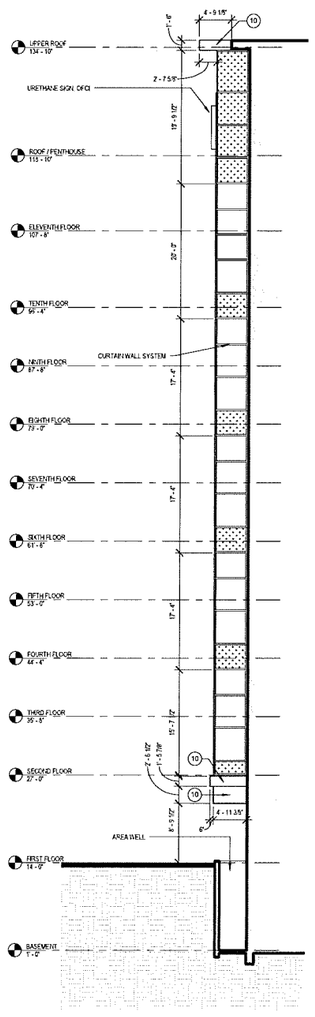

21 ELEVATION - LINK - NORTH
1/8" = 1'-0"

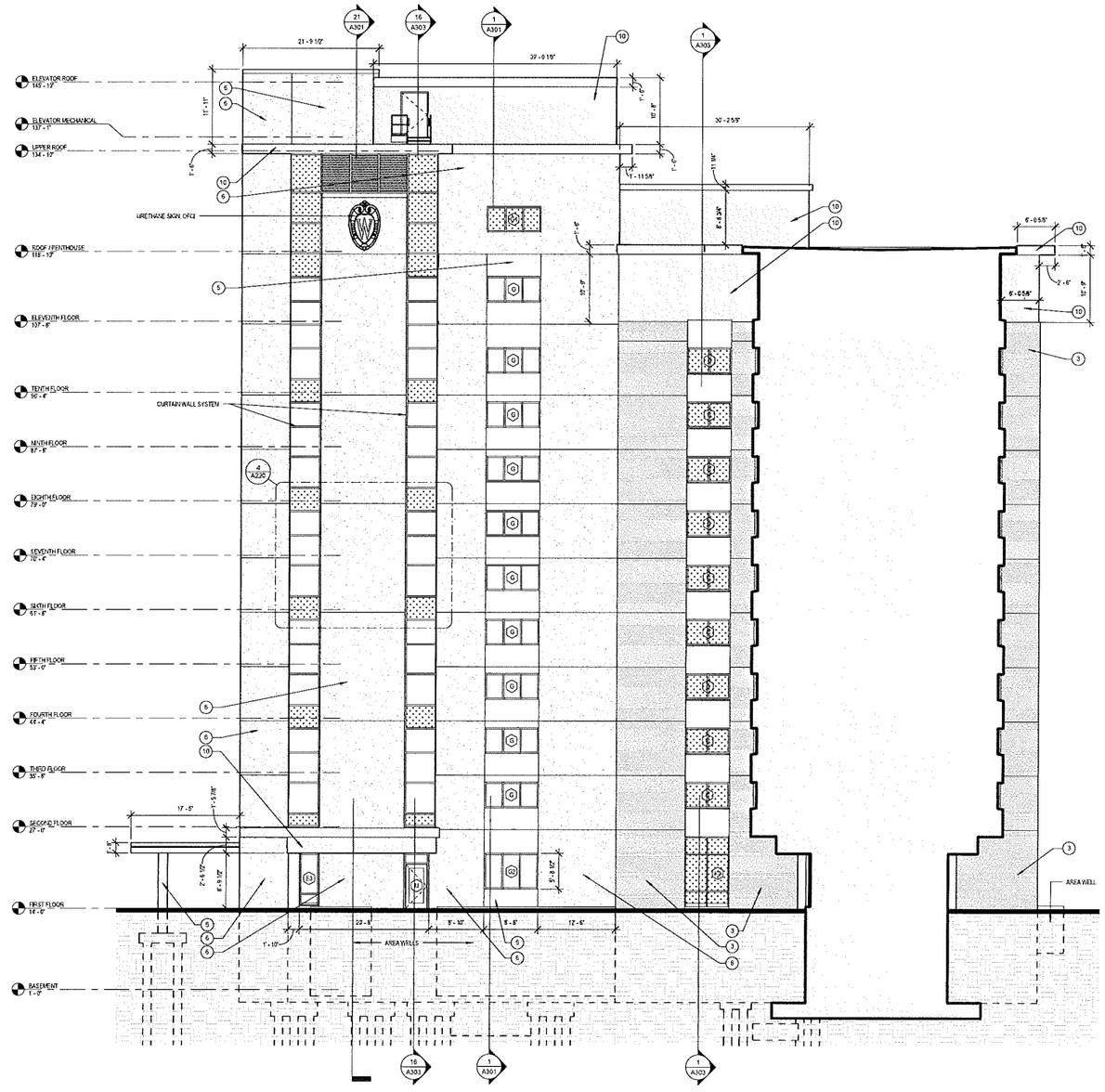

1 ELEVATION - LINK - EAST
1/8" = 1'-0"

UIHLEIN WILSON ARCHITECTS

Consultant:

PRELIMINARY
NOT FOR CONSTRUCTION

State of Wisconsin
Department of Administration
Division of Facilities Development

615 W. Johnson St.
Madison, WI 53706

WITTE RENOVATION
University of Wisconsin - Madison
Madison, Wisconsin

BUILDING ELEVATIONS

Revisions:

No.	Date	Description

Graphic Scale	
DFD Number	14E20
Set Type	PR
Date Issued	04/14/2016
Sheet Number	A206

D:\Revit Local Files\15-124 Witte Hall - 2016 Work Only\15-124 Witte Hall v2016 -mark.rvt
5/9/2016 4:27:36 PM

MATERIAL SYMBOLS - ELEVATIONS

1	EXISTING PLASTER	2	PLASTER
3	EXISTING BRICK	4	BRICK
5	EXISTING PRECAST - FINISH 1	6	PRECAST - FINISH 3
7	EXISTING PRECAST - FINISH 2	8	PRECAST - FINISH 4
9	LOUVER	10	INS. METAL PANEL
11	CONCRETE	12	EARTH

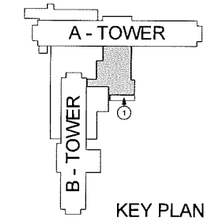

KEY PLAN

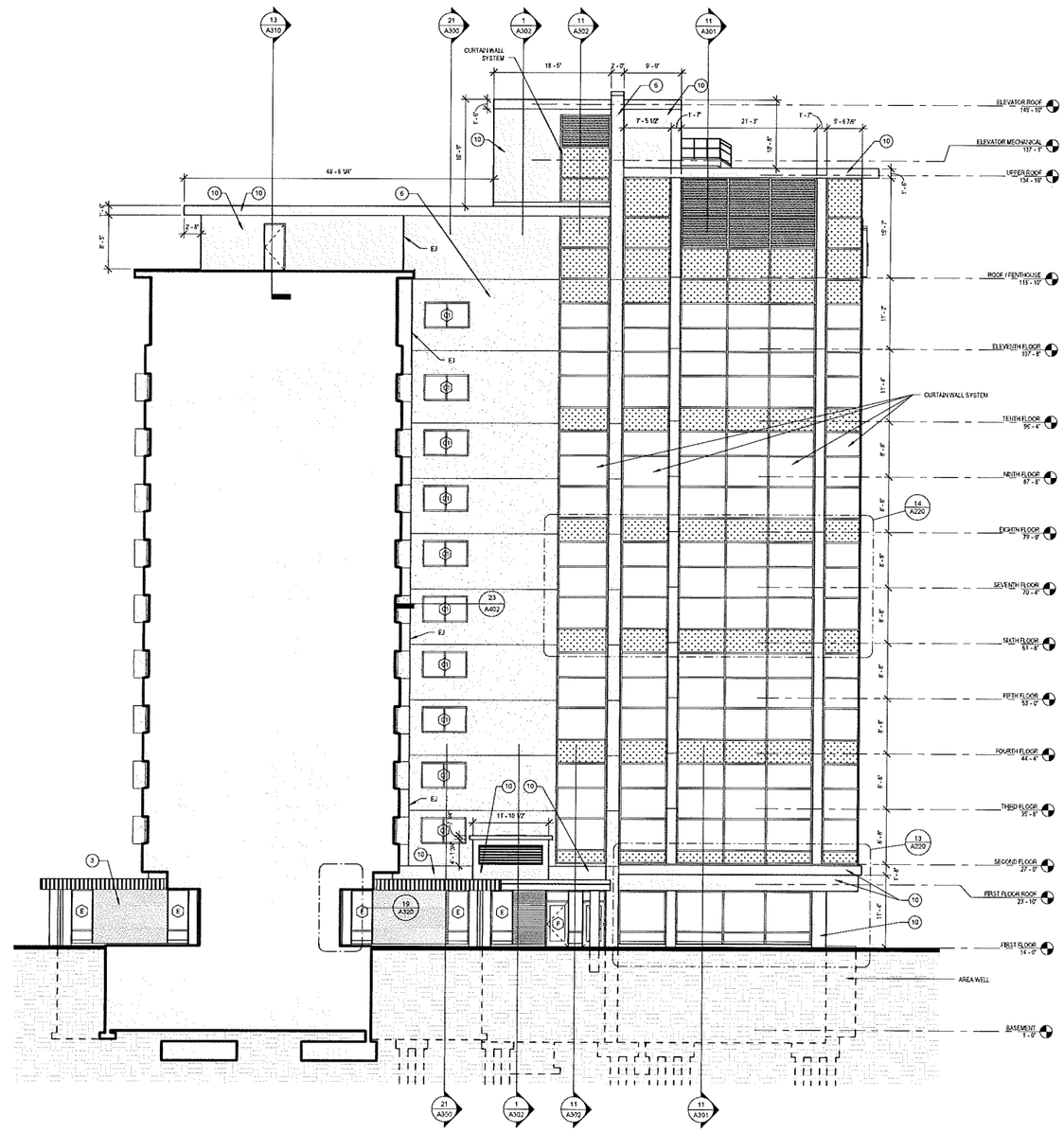

1 ELEVATION - LINK - SOUTH
1/8" = 1'-0"

UIHLEIN WILSON ARCHITECTS

Consultant:

PRELIMINARY
NOT FOR CONSTRUCTION

State of Wisconsin
Department of Administration
Division of Facilities Development

615 W. Johnson St
Madison, WI 53706

WITTE RENOVATION
University of Wisconsin - Madison
Madison, Wisconsin

BUILDING ELEVATIONS

Revisions:

No.	Date	Description

Graphic Scale	
DFD Number	14E20
Set Type	PR
Date Issued	04/14/2016
Sheet Number	A207

5/9/2016 4:27:51 PM D:\Revit Local Files\15-124 Witte Hall - 2016 Mark Only\15-124 Witte Hall v2016 -mark.rvt

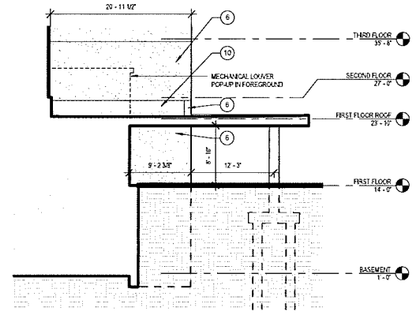

20 ELEVATION - LINK - WEST 2
1/8" = 1'-0"

MATERIAL SYMBOLS - ELEVATIONS

1	EXISTING PLASTER	2	PLASTER
3	EXISTING BRICK	4	BRICK
5	EXISTING PRECAST - FINISH 1	6	PRECAST - FINISH 3
7	EXISTING PRECAST - FINISH 2	8	PRECAST - FINISH 4
9	LOUVER	10	INS. METAL PANEL
11	CONCRETE	12	EARTH

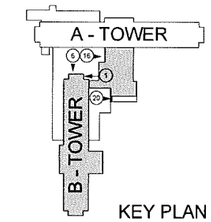

KEY PLAN

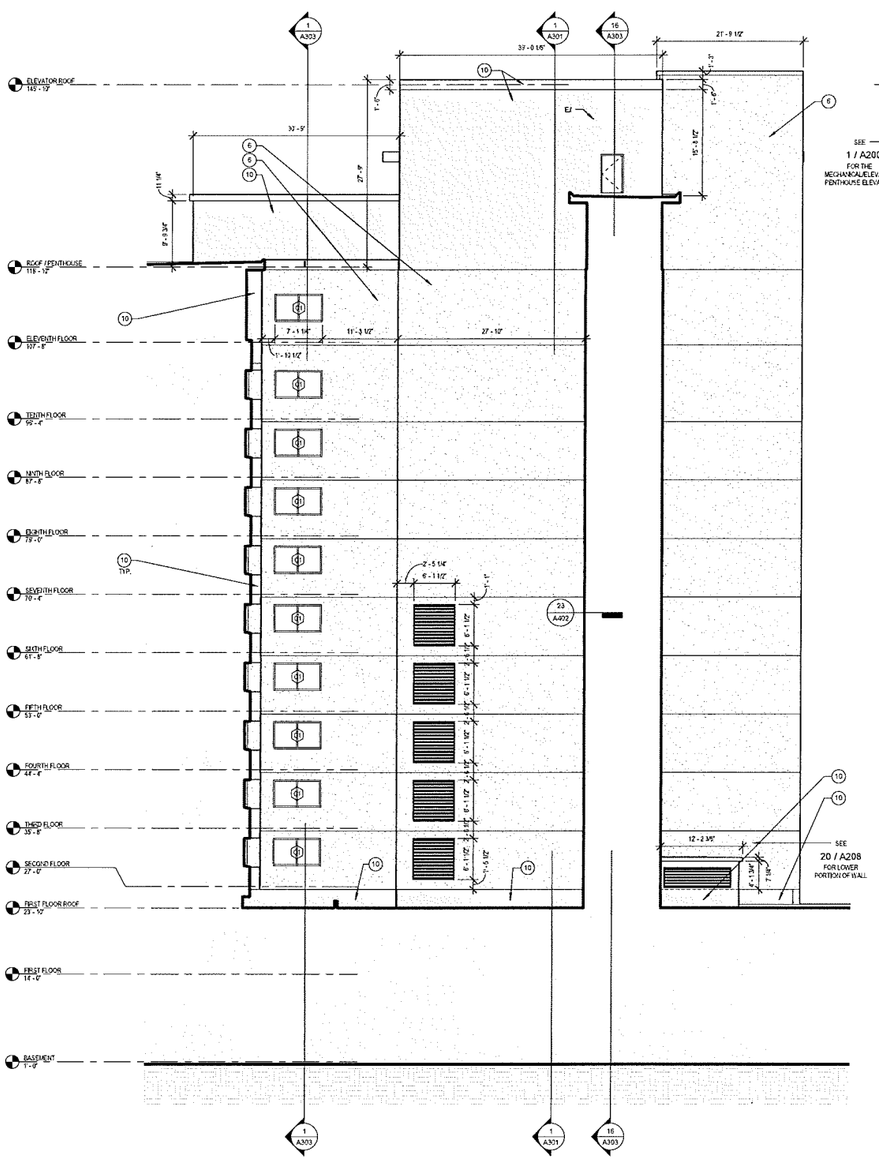

16 ELEVATION - LINK - WEST 1
1/8" = 1'-0"

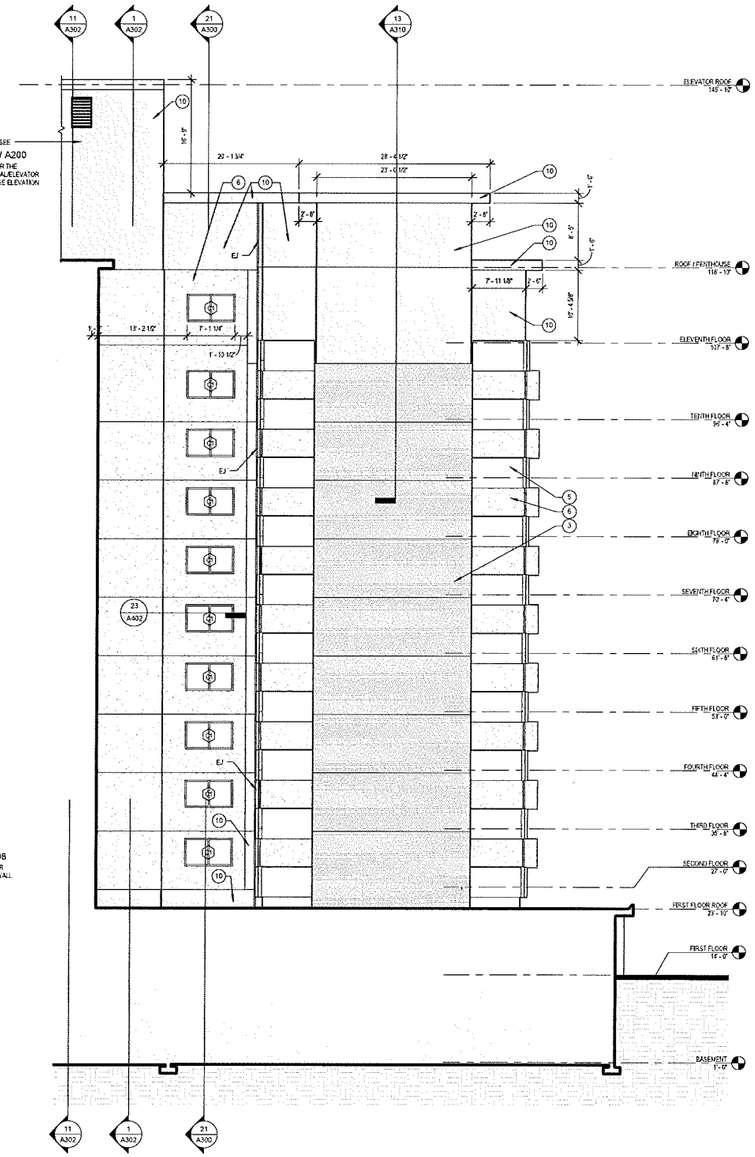

6 ELEVATION - TOWER B - NORTH 1
1/8" = 1'-0"

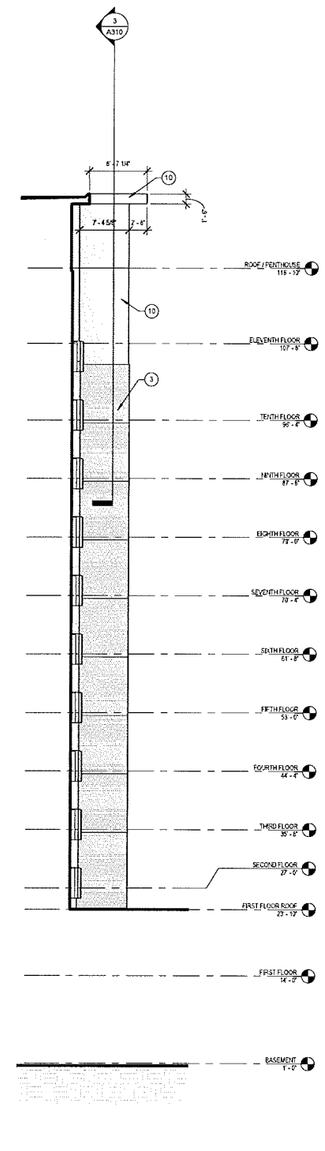

1 ELEVATION - TOWER B - EAST 2
1/8" = 1'-0"

UIHLEIN WILSON ARCHITECTS

Consultant:

PRELIMINARY
NOT FOR CONSTRUCTION

State of Wisconsin
Department of Administration
Division of Facilities Development

615 W Johnson St
Madison, WI 53706

WITTE RENOVATION
University of Wisconsin - Madison
Madison, Wisconsin

BUILDING ELEVATIONS

Revisions:

No.	Date	Description

Graphic Scale	
DFD Number	14E20
Set Type	PR
Date Issued	04/14/2016
Sheet Number	A208

D:\Revit Local Files\15-124 Witte Hall - 2016 Mark Only\15-124 Witte Hall v2016 -mark.rvt

5/9/2016 4:28:13 PM



01 A2.1 East Elevation
Scale: 1/16"=1'-0"



02 A2.1 West Elevation
Scale: 1/16"=1'-0"

MATERIAL LEGEND

1. EXISTING PLASTER
2. PLASTER
3. EXISTING BRICK
4. BRICK
5. EXISTING PRECAST - FINISH 1
6. PRECAST - FINISH 1 (LIGHT)
7. EXISTING PRECAST - FINISH 2
8. PRECAST - FINISH 2 (DARK)
9. LOUVER
10. INSULATED METAL PANEL
11. CONCRETE

UIHLEIN WILSON ARCHITECTS

State of Wisconsin
Department of Administration
Division of Facilities Development

Agency/Institution
University of Wisconsin, Madison Housing

Project Title:
Witte Residence Hall Renovation

Project Address:
Madison, WI

Sheet Title:
EXTERIOR ELEVATIONS

Revisions:

No.	Date	Description

Graphic Scale	AS NOTED
DFD No.	14E20
Set Type	PD
Date Issued	May 9, 2016
Sheet Number	A210



01 A2.2 North Elevation
Scale: 1/16"=1'-0"



02 A2.2 South Elevation
Scale: 1/16"=1'-0"

MATERIAL LEGEND

1. EXISTING PLASTER
2. PLASTER
3. EXISTING BRICK
4. BRICK
5. EXISTING PRECAST - FINISH 1
6. PRECAST - FINISH 1 (LIGHT)
7. EXISTING PRECAST - FINISH 2
8. PRECAST - FINISH 2 (DARK)
9. LOUVER
10. INSULATED METAL PANEL
11. CONCRETE

UIHLEIN WILSON ARCHITECTS

State of Wisconsin
Department of Administration
Division of Facilities Development

Agency/Institution
University of Wisconsin, Madison Housing

Project Title:
Witte Residence Hall Renovation

Project Address:
Madison, WI

Sheet Title:
EXTERIOR ELEVATIONS

Revisions:

No.	Date	Description

Graphic Scale	AS NOTED
DFD No.	14E20
Set Type	PD
Date Issued	May 9, 2016
Sheet Number	A211