


AFFIDAVIT OF MAILING

STATE OF WISCONSIN)
) ss.
COUNTY OF DANE)

 JOHANNA JOHNSON, being first duly sworn on oath, deposes and says that:

1. She is an ADMINISTRATIVE CLERK II with the Office of the City Engineer, City of Madison, Dane County, Wisconsin, and did on the 7th day of JUNE 2013 placed in envelopes addressed to each interested owner of respective addresses as indicated by attached assessment list, a true and correct copy of the notice of assessments for the project titled **E. JOHNSON STREET RECONSTRUCTION ASSESSMENT DISTRICT - 2014** attached hereto.

2. She did and delivered the envelopes to the Mail Room of the Dane County Printing and Services Division, 210 Martin Luther King, Jr. Blvd., in the city of Madison, Dane County Wisconsin, for postage and depositing in the United States Mail.




Johanna Johnson

Subscribed and sworn to before me
this 7th day of JUNE 2013



Janet A. Pien
Notary Public, State of Wisconsin
My Commission expires: 2/28/14



10/10/10



Madison

Department of Public Works
City Engineering Division

Robert F. Phillips, P.E.
City Engineer

608 266 4751

Parcel Number: 0709-124-0311-3
Situs Address: 1305 E Johnson St
PEDLEY, ROBERT T
1305 E JOHNSON ST
MADISON, WI 53703-1707

Assistant City Engineer
Michael R. Dailey, P.E.

Principal Engineers
Christina M. Bachmann, P.E.
John S. Fahrney, P.E.
Gregory T. Fries, P.E.
Christopher J. Petykowski, P.E.

Facilities & Sustainability
Jeanne E. Hoffman, Manager

Operations Supervisor
Kathleen M. Cryan

Mapping Section Manager
Eric T. Pederson

Financial Officer
Steven B. Danner-Rivers

Hydrogeologist
Brynn Bemis

June 7, 2013

To: Property Owners Along the East Johnson Street Corridor

**Re: Public Hearing before Board of Public Works
June 19, 2013 6:00 P.M.
Room 108, Parks Conference Room, City County Building
210 Martin Luther King Jr. Blvd.
Madison, WI**

The City of Madison, in cooperation with the Wisconsin Department of Transportation (WisDOT), is proposing to reconstruct East Johnson Street from N Butler Street to N Baldwin Street in 2014.

This letter is to notify you of a public hearing regarding the project before the City of Madison Board of Public Works at the above referenced date, time & location. City Engineering will make a short presentation at the meeting, followed by the public hearing. The cost of the street improvements will be shared by the City of Madison and property owners adjoining the reconstruction. The attached schedule of assessments shows a breakdown of estimated costs for each of the street items and the total estimated cost to be assessed to each adjacent property owner.


The project also includes federal funding. As a result the City of Madison's project costs are lowered, and the assessments to adjacent property owners have been adjusted accordingly. The attached schedule of assessments includes the applied federal discount. Glen Yoerger is the street designer for this project, and you may contact him at (608) 261-9177 with any questions about how the preliminary assessments were determined.

Street Improvements

The proposed street improvement consists of a total street reconstruction, including new asphalt pavement, curb and gutter, traffic signals and street lights. The existing sidewalk will be replaced only as necessary to repair any damaged sections and to ensure the sidewalk ramps are ADA compliant. Driveway aprons will be removed and replaced with concrete aprons to match the new street grades.

Sanitary Sewer Main and Lateral Replacement

The sanitary sewer main and laterals within the limits of the project were constructed at various times in the early 1900's. The sanitary sewer main will be replaced with the project and will not be assessed to the properties. Sanitary sewer laterals are owned by the property owners and it is their responsibility to maintain them. It is the City of Madison Engineering Division's policy to pay for 75% of the cost to replace sanitary laterals within the public right of way (the length of sewer lateral between the sanitary sewer main and the property line) while the property owner is assessed the remaining 25% of that cost. The estimated property owner's share of the cost for lateral replacement within the public right of way is listed on the attached Schedule of Assessments. Replacement of the sanitary sewer lateral from the property line to your home is solely your responsibility and will not be coordinated or funded by the City. If you have questions regarding the replacement of your sanitary lateral please contact Mark Moder, of my staff, at 261-9250.



Storm Sewer

The storm sewer main, inlets and leads will be replaced and upgraded throughout the project. This work is not assessed to property owners. The costs to connect private storm sewer connections to the public storm sewer system (often downspouts, roof drains or sump pumps) are assessable. If you are aware of any existing private connections you have to the storm sewer system (either the curb or a structure) or would like a private connection to be provided as part of this project, please contact the storm sewer engineer. Eric Dundee is the storm sewer engineer for the project and you may contact him with questions at 266-4913.

Water Main and Water Service Laterals

Water main will also be replaced with the project. The existing water main within the project limits was installed at various times from the years 1886 to 1912. The City will abandon the old mains that currently serve the properties and will connect all of the properties to the new water main. Property owners will not be assessed for the new water main. Please contact Kelly Miess of the Madison Water Utility at 261-9640 with questions regarding water main and lateral replacement.

Street Lighting

New street lighting will be installed throughout the project. This work is assessed to property owners and the attached schedule of assessments shows a breakdown of those costs. Please contact Brian Smith with the City Traffic Engineering Department at 261-9625 with questions regarding the estimated street lighting assessment.

Impact on Trees and Landscaping

There are approximately 142 existing street terrace trees within the project limits. City Forestry Staff has identified 34 of these trees to be removed with the project. Trees that are to be removed are either in declining condition or will be in conflict with the construction or other existing infrastructure. City Forestry will develop a replacement planting plan which will include replanting of new street trees in the terrace areas after completion of the project. During construction, it will be necessary to trim tree limbs and/or roots to accommodate the construction. Tree conflicts are often encountered with sanitary sewer lateral replacements. Tree roots that have caused sidewalk to heave will be cut back to allow construction of a level sidewalk. If, during the course of construction, it is determined that a tree must be removed, City Engineering will notify property owners adjacent to the tree to be removed, prior to removal. Please note that construction will also have an impact on existing flower gardens and other plantings within the terrace. With the nature of this work, property owners should anticipate that most of the terrace will be disturbed, therefore, any plantings or special landscaping features that an owner wishes to save from damage should be removed from the terrace area prior to the start of construction.

Special Assessments - General

A special assessment is a special charge for work that the City is planning to complete. The attached schedule of assessments shows an estimate of the property owners' share of the project based upon the City's assessment policy. When the project is bid, and work is complete, a final assessment will be calculated based on work actually performed. The final assessment is payable in one lump sum or over a period of eight years, with 3.0% interest charged on the unpaid balance.

Accommodation Requests

To request accommodations for special needs or disabilities or if you have any other questions regarding this project, please contact the Project Engineer, Glen Yoerger at gyoerger@cityofmadison.com, or 261-9177. This includes requests relating to the Public Hearing and also requests relating to the actual operations of construction.


Sincerely,



Robert F. Phillips, P.E.
City Engineer

cc: Ald. Ledell Zellers
Christy Bachmann, City Engineering
Mike Dailey, City Engineering
Mark Moder, City Engineering
Brian Smith, Traffic Engineering
Marla Eddy, City Forestry
Matt Mikolajewski, City Planning
Scott Langer, Traffic Engineering
Tim Sobota, Metro Transit
Dennis Cawley, Water Utility

Cindy Mierow, Madison Police
Ed Ruckriegel, Madison Fire Dept
Chris Kelley, Streets
Dean Kahl, City Forestry
Drew Beck, Metro Transit
Mick Howan, Madison Metro School District
Jason Fenske, Badger Bus Lines
Dane County 911



NOTICE OF PUBLIC HEARING
BEFORE THE BOARD OF PUBLIC WORKS
FOR
PLANS, SPECIFICATIONS, AND SPECIAL ASSESSMENTS
FOR
PUBLIC WORKS IMPROVEMENTS
MADISON, WISCONSIN

PART I

The Common Council of the City of Madison, Wisconsin, having heretofore decided that it is expedient and necessary that the improvements as listed in Part II hereof be improved at the expense of the property thereby on which would be conferred some special benefit.

NOW, THEREFORE, NOTICE IS HEREBY GIVEN:

That the City Engineer has prepared plans, specifications, a proposed schedule of assessments, and an estimate of the entire costs of the improvement for each of the districts listed in Part II hereof, and;

That the plans, specifications, a proposed schedule of assessments, and an estimate of the entire cost of the improvements listed hereto are available and open to inspection by all interested persons in the office of the City Engineer, Room 115, City-County Building, 210 Martin Luther King Jr. Blvd., between the hours of 7:30 a.m. and 4:00 p.m., Monday through Friday, and will so continue to be for ten (10) working days from the first published date of this notice, and;

That on WEDNESDAY, JUNE 19, 2013, AT 6:00 P.M., the Board of Public Works will hold a public hearing in ROOM 108 (PARKS CONFERENCE ROOM) OF THE CITY COUNTY BUILDING and will consider any objections that may be filed in writing or in person and hear all persons desiring to be heard, and;

That special assessments may be paid over an eight (8) year period, with the owner paying 1/8 of the principal each year plus three (3%) percent interest on the unpaid balance, as determined by the Board of Public Works.

That if the total assessment is paid in full before October 31st in the year that the billing is made, irrespective of project completion, then no interest shall be charged.

If you need an interpreter, translator, materials in alternate formats or other accommodations to access this service, activity or program, please call the Engineering Division at (608) 264-9277 at least three business days prior to the meeting or email us at engineering@cityofmadison.com.

If you require an interpreter, materials in alternate formats, or other accommodations to access this public hearing, please contact the Engineering Division at phone (608) 266-4751. Please make contact at least 24 hours prior to the date of this public hearing so that we can make proper accommodations.

EAST JOHNSON STREET RECONSTRUCTION ASSESSMENT DISTRICT-2014

WOLFE ADDITION TO HAWK'S CREEK ASSESSMENT DISTRICT-2013

By Order of the Board of Public Works
Madison, Wisconsin

PUB: WSJ 6/7/13

City of Madison Engineering Division - Schedule of Assessments

Project Name: East Johnson Street Reconstruction Assessment District - 2014

Project Limits: North Butler Street to North Baldwin Street

June 7, 2013

Frontages listed are for: SITUS ADDRESS
Project ID: 53W0740

Parcel No./ Zoning	Owner's Name / Mailing Address	Situs Address	Frontage (LF)	Remove Sidewalk & Drive Apron @ \$0.75 per SF			Replace Drive Apron @ \$1.75 per SF			Replace Sidewalk @ \$1.50 per SF			Remove and Replace Curb and Gutter @ \$7.50 per LF			Storm Sewer Reconnection			Sanitary Sewer Reconnection			Sanitary Sewer Remove and Replace			Street Lighting Items			TOTAL ASSMNT
				SF	Cost	LF	SF	Cost	LF	SF	Cost	LF	Each	Cost	Each	Cost	Each	Cost	Each	Cost	LF	Factor	Cost	LF	Factor	Cost		
0709-134-0312-1 TR-C4	LEDERER, STEPHEN W 223 N BALDWIN ST MADISON WI	223 N Baldwin St E Johnson St	112.0 66.0	0	\$0.00	0	\$0.00	0	\$0.00	54.00	\$405.00	0	\$0.00	1	\$312.84	33.0	\$696.63	0.0	0.00	0.0	\$0.00	0.0	0.00	0.0	\$0.00	\$1,414.47		
0709-131-0501-5 TR-VI	APEX INVESTMENT GROUP VI LLC 1741 COMMERCIAL AVE MADISON WI	221 N Few St E Johnson St	66.0 132.0	375	\$281.25	0	\$0.00	375	\$562.50	112.00	\$840.00	0	\$0.00	2	\$625.68	46.0	\$971.06	132.0	0.75	99.0	\$2,846.25	0.0	0.00	0.0	\$0.00	\$6,128.74		
0709-133-1416-1 DR1	SEITZ TRUST, ROSE M % RICHARD SEITZ 608 ROGERS ST MADISON WI	153 N Franklin St E Johnson St	66.0 99.0	255	\$191.25	55	\$96.25	200	\$300.00	84.00	\$630.00	0	\$0.00	1	\$312.84	25.0	\$527.75	99.0	1.50	148.5	\$4,269.38	0.0	0.00	0.0	\$0.00	\$6,327.47		
0709-133-1310-5 DR1	FOURTH LAKE III LLC 4109 EUCLID AVE MADISON WI	303 N Franklin St E Johnson St	66.0 33.0	50	\$37.50	0	\$0.00	50	\$75.00	28.00	\$210.00	0	\$0.00	0	\$0.00	0.0	\$0.00	33.0	1.50	49.50	\$1,423.13	0.0	0.00	0.0	\$0.00	\$1,745.63		
0709-131-0407-5 TR-U1	CITY OF MADISON CDA TELEPHONE 266-4675 PO BOX 1785 MADISON WI	1225 E Gorham St E Johnson St	387.0 288.08	585	\$438.75	235	\$411.25	350	\$525.00	273.08	\$2,048.10	0	\$0.00	2	\$625.68	90.0	\$1,899.90	288.08	1.00	288.08	\$9,282.30	0.0	0.00	0.0	\$0.00	\$14,230.98		
0709-133-5501-6 PD	HEES, PHILIP K PO BOX 191 MADISON WI	303 N Hamilton St E Johnson St	306.8 216.88	310	\$232.50	0	\$0.00	310	\$465.00	216.88	\$1,626.60	1	\$1,000.00	2	\$625.68	83.0	\$1,752.13	216.88	2.00	433.8	\$12,470.60	0.0	0.00	0.0	\$0.00	\$18,172.51		
0709-144-0626-4 DR1	CORONA, LUCIA C JOSE C CORONA 153-30 39TH AVE FLUSHING, NY	152 E Johnson St N Butler St	66.0 80.0	0	\$0.00	0	\$0.00	0	\$0.00	20.00	\$150.00	0	\$0.00	0	\$0.00	0.0	\$0.00	0.0	0.00	0.0	\$0.00	0.0	0.00	0.0	\$0.00	\$150.00		
0709-133-2341-9 DR1	TZAKIS, DANNY A PO BOX 2138 MADISON WI	301 E Johnson St N Butler St	66.0 80.0	550	\$412.50	50	\$87.50	500	\$750.00	81.00	\$607.50	0	\$0.00	1	\$312.84	27.0	\$569.97	66.0	2.00	132.0	\$3,795.00	0.0	0.00	0.0	\$0.00	\$6,535.91		
0709-133-2340-1 DR1	E JOHNSON LLC PO BOX 1666 MADISON WI	305 E Johnson St	33.0	150	\$112.50	70	\$122.50	150	\$225.00	33.00	\$247.50	0	\$0.00	1	\$312.84	27.0	\$569.97	33.0	1.50	49.5	\$1,423.13	0.0	0.00	0.0	\$0.00	\$3,013.44		
0709-133-2338-0 DR1	E JOHNSON LLC % CHRISTOPHER CULVER 409 WISCONSIN AVE MADISON WI	311 E Johnson St	66.0	300	\$225.00	200	\$350.00	100	\$150.00	66.00	\$495.00	0	\$0.00	1	\$312.84	25.0	\$527.75	66.0	1.50	99.0	\$2,846.25	0.0	0.00	0.0	\$0.00	\$4,906.84		
0709-133-2337-8 DR1	E JOHNSON LLC % CHRISTOPHER CULVER 409 WISCONSIN AVE MADISON WI	317 E Johnson St	33.0	200	\$150.00	50	\$87.50	150	\$225.00	33.00	\$247.50	0	\$0.00	1	\$312.84	24.0	\$506.64	33.0	1.50	49.5	\$1,423.13	0.0	0.00	0.0	\$0.00	\$2,952.61		
0709-133-2336-0 DR1	LILN, TIEN-MIN & YUH-TZE CHERN 106 ACADIA DR MADISON WI	319 E Johnson St	33.0	190	\$142.50	25	\$43.75	165	\$247.50	33.00	\$247.50	0	\$0.00	1	\$312.84	27.0	\$569.97	33.0	1.50	49.5	\$1,423.13	0.0	0.00	0.0	\$0.00	\$2,987.19		
0709-133-2335-2 DR1	E JOHNSON LLC % CHRISTOPHER CULVER 409 WISCONSIN AVE MADISON WI	323 E Johnson St N Hancock St	33.0 101.0	125	\$93.75	25	\$43.75	100	\$150.00	38.00	\$285.00	0	\$0.00	1	\$312.84	26.0	\$548.66	33.0	1.50	49.5	\$1,423.13	0.0	0.00	0.0	\$0.00	\$2,857.93		

Frontages listed are for: SITUS ADDRESS
Project ID: 53W0740

Parcel No./ Zoning	Owner's Name / Mailing Address	Situs Address	Frontage (LF)	Street Reconstruction Items				Storm Sewer Items		Sanitary Sewer Items			Steel Lighting Items			TOTAL ASSMNT						
				Remove Sidewalk & Drive Apron @ \$0.75 per SF	Replace Apron @ \$1.75 per SF	Sidewalk @ \$1.50 per SF	Remove and Replace Curb and Gutter @ \$7.50 per LF	Storm Sewer Reconnection \$1,000.00	Sanitary Sewer Reconnection \$312.84 each	Sanitary Sewer Reconnection \$312.84 each	Remove and Replace Sanitary Lateral @ \$21.11 per LF	LF	Factor	Install Street Lighting @ 28.75 per factored LF	Cost							
0709-133-2106-7 DRI	MARTIN, BRUCE A & SARA R PO BOX 628395 MIDDLETON WI	401 E Johnson St N Hancock St	33.0 82.0	150	\$112.50	0	\$0.00	150	\$225.00	23.00	\$172.50	0	\$0.00	0	\$0.00	0	\$0.00	33.0	1.50	49.5	\$1,423.13	\$1,933.13
0709-133-2105-9 DRI	JOHNSON CURTIS LLC 3016 WAUNONA WAY MADISON WI	403 E Johnson St	33.0	150	\$112.50	25	\$43.75	125	\$187.50	33.00	\$247.50	0	\$0.00	1	\$312.84	24.0	\$506.64	33.0	1.50	49.5	\$1,423.13	\$2,833.86
0709-133-2104-1 DRI	LOFGREN PROPERTIES 3 LLC 5223 TONYAWATHA TRL MONONA WI	407 E Johnson St	33.0	175	\$131.25	50	\$87.50	125	\$187.50	33.00	\$247.50	0	\$0.00	1	\$312.84	24.0	\$506.64	33.0	1.50	49.5	\$1,423.13	\$2,866.36
0709-133-2103-3 DRI	LOFGREN PROPERTIES 3 LLC 5223 TONYAWATHA TRL MONONA WI	409 E Johnson St	33.0	200	\$150.00	25	\$43.75	175	\$262.50	33.00	\$247.50	0	\$0.00	1	\$312.84	24.0	\$506.64	33.0	1.50	49.5	\$1,423.13	\$2,946.36
0709-133-2102-5 DRI	LOFGREN PROPERTIES 3 LLC 5223 TONYAWATHA TRL MONONA WI	411 E Johnson St	33.0	150	\$112.50	25	\$43.75	125	\$187.50	33.00	\$247.50	0	\$0.00	1	\$312.84	28.0	\$591.08	33.0	1.50	49.5	\$1,423.13	\$2,916.30
0709-133-2101-7 DRI	LOFGREN PROPERTIES 3 LLC 5223 TONYAWATHA TRL MONONA WI	413 E Johnson St N Franklin St	33.0 82.0	175	\$131.25	25	\$43.75	150	\$225.00	28.00	\$210.00	0	\$0.00	0	\$0.00	0.0	\$0.00	33.0	1.50	49.5	\$1,423.13	\$2,053.13
0709-133-1311-3 DRI	COLEMAN, JUDITH A 1021 WOODWARD DR MADISON WI	506 E Johnson St	49.5	175	\$131.25	50	\$87.50	125	\$187.50	49.50	\$371.25	0	\$0.00	1	\$312.84	42.0	\$886.62	49.5	1.00	49.5	\$1,423.13	\$3,400.09
0709-133-1415-3 DRI	SCHIEB INVESTMENT CORP PO BOX 6452 MADISON WI	511 E Johnson St	33.0	200	\$150.00	50	\$87.50	150	\$225.00	33.00	\$247.50	0	\$0.00	1	\$312.84	25.0	\$527.75	33.0	1.50	49.5	\$1,423.13	\$2,973.72
0709-133-1312-1 DRI	PASDO, JEROME A 4109 EUCLID AVE MADISON WI	512 E Johnson St	49.0	230	\$172.50	55	\$96.25	175	\$262.50	49.00	\$367.50	0	\$0.00	1	\$312.84	42.0	\$886.62	49.0	1.50	73.5	\$2,113.13	\$4,211.34
0709-133-1313-9 DRI	YEUNG, SONG Q FAN JIANG 2128 STEVEN ST SUN PRAIRIE WI	514 E Johnson St	30.0	175	\$131.25	0	\$0.00	175	\$262.50	30.00	\$225.00	0	\$0.00	1	\$312.84	42.0	\$886.62	30.0	1.50	45.0	\$1,293.75	\$3,111.96
0709-133-1414-5 DRI	TUEDEMAN, CHRISTOPHER E PO BOX 5022 MADISON WI	515 E Johnson St	63.0	275	\$206.25	75	\$131.25	200	\$300.00	63.00	\$472.50	0	\$0.00	1	\$312.84	25.0	\$527.75	63.0	1.00	63.0	\$1,811.25	\$3,761.84
0709-133-1413-7 DRI	DICARLANTONIO, DENNIS M DEANNA S DICARLANTONIO 112 LATHROP ST MADISON WI	517 E Johnson St	35.0	175	\$131.25	0	\$0.00	175	\$262.50	35.00	\$262.50	0	\$0.00	1	\$312.84	31.0	\$654.41	35.0	1.00	35.0	\$1,006.25	\$2,629.75
0709-133-1314-7 DRI	ZIKKUND, SAMPSON D ALISON L MORRELL 518 E JOHNSON ST MADISON WI	518 E Johnson St	35.5	150	\$112.50	0	\$0.00	150	\$225.00	35.50	\$266.25	0	\$0.00	1	\$312.84	43.0	\$907.73	35.5	1.00	35.5	\$1,020.63	\$2,844.95
0709-133-1412-9 DRI	POORLIGHT INC 306 N BROOKS ST MADISON WI	519 E Johnson St N Blair St	34.0 66.0	50	\$37.50	0	\$0.00	50	\$75.00	29.00	\$217.50	0	\$0.00	0	\$0.00	0.0	\$0.00	34.0	1.00	34.0	\$977.50	\$1,307.50

Frontages listed are for: SITUS ADDRESS
Project ID: 43W0740

Parcel No./ Zoning	Owner's Name / Mailing Address	Situs Address	Frontage (LF)	Street Reconstruction Items				Storm Sewer Items				Sanitary Sewer Items				Street Lighting Items				TOTAL ASSMNT		
				Remove Sidewalk & Drive Apron @ \$0.75 per SF	Replace Drive Apron @ \$1.75 per SF	Replace Sidewalk @ \$1.50 per SF	Remove and Replace Curb and Gutter @ \$7.50 per LF	Storm Sewer Reconnection \$1,000.00	Sanitary Sewer Reconnection \$312.84 each	Remove and Replace Sanitary Lateral @ \$21.11 per LF	Install Street Lighting @ 28.75 per factored LF	Remove Sidewalk & Drive Apron @ \$0.75 per SF	Replace Drive Apron @ \$1.75 per SF	Replace Sidewalk @ \$1.50 per SF	Remove and Replace Curb and Gutter @ \$7.50 per LF	Storm Sewer Reconnection \$1,000.00	Sanitary Sewer Reconnection \$312.84 each	Remove and Replace Sanitary Lateral @ \$21.11 per LF	Install Street Lighting @ 28.75 per factored LF			
0709-133-1315-5 PD	FISHER, CLIFFORD D 308 W WASHINGTON AVE MADISON WI	520 E Johnson St N Blair St	66.0 66.0	200	\$150.00	50	\$87.50	150	\$225.00	86.00	\$645.00	1	\$1,000.00	1	\$312.84	33.0	\$696.63	66.0	1.50	99.0	\$2,846.25	\$5,963.22
0709-133-1015-1 TR-V2	NEUMANN, JANE L %OAKLAND PROP SVCS INC 123 E OLIN AVE MADISON WI	601 E Johnson St N Blair St	66.0 52.0	125	\$93.75	0	\$0.00	125	\$187.50	48.00	\$345.00	0	\$0.00	1	\$312.84	24.0	\$506.64	66.0	1.50	99.0	\$2,846.25	\$4,291.98
0709-133-1136-5 PD	CITY ROW APARTMENTS LLC PO BOX 5308 MADISON WI	602 E Johnson St N Blair St	362.98 132.15	350	\$282.50	0	\$0.00	350	\$525.00	372.98	\$2,797.35	3	\$3,000.00	3	\$938.52	94.0	\$1,984.34	362.98	1.50	544.47	\$15,653.51	\$25,161.22
0709-133-1014-3 TR-V2	FORBAND, RANDY L 4870 TRANTIN CT WAUNAKEE WI	605 E Johnson St	49.0	250	\$187.50	50	\$87.50	200	\$300.00	49.00	\$367.50	0	\$0.00	2	\$625.68	49.0	\$1,034.39	49.0	1.50	73.5	\$2,113.13	\$4,715.70
0709-133-1013-5 TR-V2	EAST JOHNSON LLC 2616 KENDALL AVE MADISON WI	611 E Johnson St	50.0	250	\$187.50	50	\$87.50	200	\$300.00	50.00	\$375.00	0	\$0.00	1	\$312.84	25.0	\$527.75	50.0	1.50	75.0	\$2,156.25	\$3,946.84
0709-133-1012-7 TR-V2	NEVENHOUSE, SONYA & NEVENHOUSE & GENTES TRUST 620 CEDAR ST # 101 RICHLAND CENTER WI	615 E Johnson St	33.0	175	\$131.25	50	\$87.50	125	\$187.50	33.00	\$247.50	0	\$0.00	1	\$312.84	24.0	\$506.64	33.0	1.00	33.0	\$948.75	\$2,421.98
0709-133-1010-1 TR-V2	PETERSON, DOUGLAS M 619 E JOHNSON ST MADISON WI	619 E Johnson St	66.0	275	\$206.25	50	\$87.50	225	\$337.50	66.00	\$495.00	0	\$0.00	2	\$625.68	46.0	\$1,013.28	66.0	1.00	66.0	\$1,897.50	\$4,662.71
0709-133-1009-4 TR-V2	KELLER, PATRICIA A 3619 MARY LAKE RD WAUNAKEE WI	621 E Johnson St	33.0	150	\$112.50	25	\$43.75	125	\$187.50	33.00	\$247.50	0	\$0.00	1	\$312.84	24.0	\$506.64	33.0	1.00	33.0	\$948.75	\$2,359.48
0709-133-1008-6 TR-V2	PAGANO, ROLAND C PO BOX 18 BELLVILLE WI	629 E Johnson St	33.0	175	\$131.25	25	\$43.75	150	\$225.00	33.00	\$247.50	0	\$0.00	1	\$312.84	24.0	\$506.64	33.0	1.50	49.5	\$1,423.13	\$2,890.11
0709-133-1007-8 TR-V2	KARSTEN, JOHN R & ROBERT J KARSTEN 401 WALMAR DR SUN PRAIRIE WI	633 E Johnson St	33.0	200	\$150.00	25	\$43.75	175	\$262.50	33.00	\$247.50	0	\$0.00	1	\$312.84	25.0	\$527.75	33.0	1.00	33.0	\$948.75	\$2,493.09
0709-133-1006-0 TR-V2, WP-24	OTTINGER, NATHAN A 1233 E MIFFLIN ST MADISON WI	637 E Johnson St	33.0	175	\$131.25	25	\$43.75	150	\$225.00	33.00	\$247.50	0	\$0.00	1	\$312.84	24.0	\$506.64	33.0	1.50	49.5	\$1,423.13	\$2,890.11
0709-133-1005-2 TR-V2, WP-24	CWJ A LLC 626 LANGDON ST # 108 MADISON WI	639 E Johnson St	33.0	225	\$168.75	50	\$87.50	175	\$262.50	33.00	\$247.50	0	\$0.00	1	\$312.84	24.0	\$506.64	33.0	1.50	49.5	\$1,423.13	\$3,008.86
0709-133-1128-2 TR-V2, WP-24	APEX 637 LLC 1741 COMMERCIAL AVE MADISON WI	640 E Johnson St	99.0	300	\$225.00	50	\$87.50	250	\$375.00	99.00	\$742.50	0	\$0.00	2	\$625.68	84.0	\$1,773.24	99.0	1.50	148.5	\$4,269.38	\$8,098.30
0709-133-1129-0 TR-V2, WP-24	E JOHNSON LLC 1 SHERMAN TER # 102A MADISON WI	644 E Johnson St	33.0	175	\$131.25	25	\$43.75	150	\$225.00	33.00	\$247.50	0	\$0.00	1	\$312.84	42.0	\$886.62	33.0	1.00	33.0	\$948.75	\$2,795.71

Frontages listed are for: SITUS ADDRESS
Project ID: 53W0740

Parcel No./ Zoning	Owner's Name / Mailing Address	Situs Address	Frontage (LF)	Street Reconstruction Items				Storm Sewer Items				Sanitary Sewer Items				Steel Lifting Items				TOTAL ASSMNT		
				Remove Sidewalk & Drive Apron @ \$0.75 per SF	Replace Apron @ \$1.75 per SF	Replace Sidewalk @ \$1.50 per SF	Remove and Replace Curb and Gutter @ \$7.50 per LF	Storm Sewer Reconnection \$1,000.00	Sanitary Sewer Reconnection \$312.84 each	Remove and Replace Sanitary Lateral @ \$24.11 per LF	Factor	Street Lighting @ 28.75 per factored LF	Each	Cost	Each	Cost	Each	Cost	LF		Cost	
0709-133-1003-6 TR-U1, WP-24	CHANDLER 645-645 LLC % CHT APARTMENT RENTALS PO BOX 512 MADISON WI	645 E Johnson St	99.0	350	\$262.50	100	\$175.00	250	\$375.00	99.00	\$742.50	0	\$0.00	2	\$625.68	48.0	\$1,013.28	99.0	1.50	148.5	\$4,269.38	\$7,463.34
0709-133-1120-7 TR-V2, WP-24	RAUPP, GREGG PO BOX 1393 MADISON WI	648 E Johnson St	33.0	200	\$150.00	25	\$43.75	175	\$262.50	33.00	\$247.50	0	\$0.00	1	\$312.84	42.0	\$886.62	33.0	1.50	49.5	\$1,423.13	\$3,326.34
0709-133-1002-8 TR-V2, WP-24	CHANDLER 649 LLC % CHT APARTMENT RENTALS PO BOX 512 MADISON WI	649 E Johnson St N Blount St	36.0 8.0	100	\$75.00	0	\$0.00	100	\$150.00	36.00	\$270.00	0	\$0.00	1	\$312.84	25.0	\$527.75	36.0	1.50	54.0	\$1,552.50	\$2,888.09
0709-133-1131-5 TR-V2, WP-24	DC HOUSING LLC 3010 SNOWCAP TRL MADISON WI	650 E Johnson St	33.0	200	\$150.00	50	\$87.50	150	\$225.00	33.00	\$247.50	0	\$0.00	1	\$312.84	42.0	\$886.62	33.0	1.50	49.5	\$1,423.13	\$3,332.59
0709-133-1001-0 TR-V2, WP-24	CHANDLER 651 LLC % CHT APARTMENT RENTALS PO BOX 512 MADISON WI	651 E Johnson St N Blount St	30.0 80.0	230	\$172.50	130	\$227.50	100	\$150.00	18.00	\$135.00	0	\$0.00	1	\$312.84	24.0	\$506.64	30.0	1.50	45.0	\$1,283.75	\$2,796.23
0709-133-1132-3 TR-V2, WP-24	PETERSON, RAY A 619 MORNINGSIDE AVE MADISON WI	654 E Johnson St N Blount St	33.0 82.5	0	\$0.00	0	\$0.00	0	\$0.00	21.00	\$157.50	0	\$0.00	0	\$0.00	0.0	\$0.00	33.0	1.00	33.0	\$946.75	\$1,106.25
0709-132-1314-9 NMX, WP-24	KLARIBOU LLC 3959 SCHNEIDER DR STOUGHTON WI	701 E Johnson St N Blount St	58.0 87.0	150	\$112.50	0	\$0.00	150	\$225.00	58.00	\$435.00	0	\$0.00	0	\$0.00	0.0	\$0.00	58.0	2.00	116.0	\$3,395.00	\$4,107.50
0709-132-1313-1 TR-V2, WP-24	JOHNSON LLC 1 SHERMAN TER # 102A MADISON WI	707 E Johnson St	41.0	225	\$168.75	50	\$87.50	175	\$262.50	41.00	\$307.50	0	\$0.00	1	\$312.84	23.0	\$485.53	41.0	1.50	61.5	\$1,768.13	\$3,392.75
0709-132-1414-7 NMX, WP-24	SILVER PLUME PROPERTIES LLC 2616 KENDALL AVE MADISON WI	708 E Johnson St	33.0	475	\$356.25	75	\$131.25	400	\$600.00	33.00	\$247.50	0	\$0.00	1	\$312.84	42.0	\$886.62	33.0	2.00	66.0	\$1,897.50	\$4,431.96
0709-132-1415-5 TR-V2, WP-24	SILVER PLUME PROPERTIES LLC 2616 KENDALL AVE MADISON WI	710 E Johnson St	33.0	225	\$168.75	75	\$131.25	175	\$262.50	33.00	\$247.50	0	\$0.00	1	\$312.84	42.0	\$886.62	33.0	1.50	49.5	\$1,423.13	\$3,432.59
0709-132-1312-3 TR-V2, WP-24	JOHNSON LLC 1 SHERMAN TER # 102A MADISON WI	711 E Johnson St	43.0	250	\$187.50	25	\$43.75	225	\$337.50	43.00	\$322.50	0	\$0.00	1	\$312.84	24.0	\$506.64	43.0	1.50	64.5	\$1,854.38	\$3,565.11
0709-132-1416-3 TR-V2, WP-24	DEGEN LLC 2510 PENNSYLVANIA AVE MADISON WI	714 E Johnson St	33.0	200	\$150.00	25	\$43.75	175	\$262.50	33.00	\$247.50	0	\$0.00	2	\$625.68	84.0	\$1,773.24	33.0	1.50	49.5	\$1,423.13	\$4,525.80
0709-132-1311-5 TR-V2, WP-24	GRADY, MICHAEL & LYNN STE A 1802 S FISH HATCHERY RD FITCHEBURG WI	717 E Johnson St	56.0	225	\$168.75	25	\$43.75	200	\$300.00	56.00	\$420.00	0	\$0.00	1	\$312.84	24.0	\$506.64	56.0	1.50	84.0	\$2,415.00	\$4,166.98
0709-132-1417-1 TR-V2, WP-24	J ALVIN PROPERTIES LLC 840 S ELM GROVE RD BROOKFIELD WI	718 E Johnson St	33.0	175	\$131.25	25	\$43.75	150	\$225.00	33.00	\$247.50	0	\$0.00	1	\$312.84	43.0	\$907.73	33.0	1.50	49.5	\$1,423.13	\$3,291.20

Frontages listed are for: SITUS ADDRESS
Project ID: 63W0740

Parcel No./ Zoning	Owner's Name / Mailing Address	Situs Address	Frontage (LF)	Street Reconstruction Items						Storm Sewer Items			Sanitary Sewer Items			Steel Lighting Items			TOTAL ASSMNT			
				Remove Sidewalk & Drive Apron @ \$0.75 per SF		Replace Drive Apron @ \$1.75 per SF		Replace Sidewalk @ \$1.50 per SF		Remove and Replace Curb and Gutter @ \$7.50 per LF		Storm Sewer Reconnection \$1,000.00		Sanitary Sewer Reconnection \$312.84 each		Remove and Replace Sanitary Lateral @ \$21.11 per LF		Install Street Lighting @ 28.75 per factored LF				
				SF	Cost	SF	Cost	SF	Cost	LF	Cost	Each	Cost	Each	Cost	LF	Cost	LF		Cost	LF	Cost
0709-132-1310-7 TR-V2, WP-24	GRADY, MICHAEL J & LYNN M 1802 S FISH HATCHERY RD FITCHBURG WI	719 E Johnson St	66.0	300	\$225.00	50	\$87.50	250	\$375.00	66.00	\$495.00	0	\$0.00	2	\$625.68	48.0	\$1,013.28	66.0	1.50	99.0	\$2,846.25	\$5,867.71
0709-132-1418-9 TR-V2, WP-24	LUM, LYNN ANN & MAN YEE & ELEANOR LUM 720 E JOHNSON ST MADISON WI	720 E Johnson St	33.0	200	\$150.00	50	\$87.50	150	\$225.00	33.00	\$247.50	0	\$0.00	1	\$312.84	42.0	\$886.62	33.0	1.50	49.5	\$1,423.13	\$3,332.59
0709-132-1419-7 TR-V2, WP-24	LUM, LYNN ANN & MAN YEE & ELEANOR LUM 720 E JOHNSON ST MADISON WI	722 E Johnson St	33.0	150	\$112.50	0	\$0.00	150	\$225.00	33.00	\$247.50	0	\$0.00	1	\$312.84	42.0	\$886.62	33.0	1.50	49.5	\$1,423.13	\$3,207.59
0709-132-1309-0 TR-V2, WP-24	GRADY, MICHAEL J & LYNN M 1802 S FISH HATCHERY RD FITCHBURG WI	725 E Johnson St	33.0	200	\$150.00	50	\$87.50	150	\$225.00	33.00	\$247.50	0	\$0.00	1	\$312.84	24.0	\$506.64	33.0	1.50	49.5	\$1,423.13	\$2,952.61
0709-132-1308-2 TR-V2, WP-24	APEX 727 LLC 1741 COMMERCIAL AVE MADISON WI	727 E Johnson St	33.0	125	\$93.75	25	\$43.75	100	\$150.00	33.00	\$247.50	0	\$0.00	1	\$312.84	30.0	\$633.30	33.0	1.50	49.5	\$1,423.13	\$2,904.27
0709-132-1420-4 TR-V2, WP-24	BALLWEG, RICHARD & JUDITH & LEAH JOHNSON 6899 COUNTY RD K MIDDLETON WI	728 E Johnson St	33.0	125	\$93.75	25	\$43.75	100	\$150.00	33.00	\$247.50	0	\$0.00	1	\$312.84	42.0	\$886.62	33.0	1.50	49.5	\$1,423.13	\$3,157.59
0709-132-1421-2 TR-V2, WP-24	VS OF MADISON LLP & WILLIAM E STANGER PO BOX 1763 MADISON WI	730 E Johnson St	33.0	175	\$131.25	25	\$43.75	150	\$225.00	33.00	\$247.50	0	\$0.00	1	\$312.84	42.0	\$886.62	33.0	1.00	33.0	\$948.75	\$2,795.71
0709-132-1307-4 TR-V2, WP-24	GRADY, MICHAEL J & LYNN M 1802 S FISH HATCHERY RD FITCHBURG WI	731 E Johnson St	33.0	125	\$93.75	25	\$43.75	100	\$150.00	33.00	\$247.50	0	\$0.00	1	\$312.84	24.0	\$506.64	33.0	1.50	49.5	\$1,423.13	\$2,777.61
0709-132-1422-0 TR-V2, WP-24	JOHNSON, MITCH & LEAH JOHNSON 1130 CHANDLER ST MADISON WI	732 E Johnson St	33.0	175	\$131.25	25	\$43.75	150	\$225.00	33.00	\$247.50	0	\$0.00	1	\$312.84	42.0	\$886.62	33.0	1.50	49.5	\$1,423.13	\$3,270.09
0709-132-1306-6 TR-V2, WP-24	KRUGER, DENNIS R. & EVELYN 3666 CONCORD DRIVE OREGON WI	733 E Johnson St	33.0	175	\$131.25	25	\$43.75	150	\$225.00	33.00	\$247.50	0	\$0.00	1	\$312.84	23.0	\$485.53	33.0	1.50	49.5	\$1,423.13	\$2,869.00
0709-132-1423-8 TR-V2, WP-24	HEIDEN, REBECCA C/O OAKLAND PROPERTIES 122 E OLIN AVE STE 195 MADISON WI	736 E Johnson St	33.0	150	\$112.50	25	\$43.75	125	\$187.50	33.00	\$247.50	0	\$0.00	1	\$312.84	42.0	\$886.62	33.0	1.50	49.5	\$1,423.13	\$3,213.64
0709-132-1305-8 TR-V2, WP-24	KI-HI LLC 6229 N HIGHLAND AVE MADISON WI	737 E Johnson St	33.0	175	\$131.25	25	\$43.75	150	\$225.00	33.00	\$247.50	0	\$0.00	1	\$312.84	24.0	\$506.64	33.0	1.50	49.5	\$1,423.13	\$2,890.11
0709-132-1304-6 TR-V2, WP-24	PETERSON, RAY A 619 MORNINGSIDES AVE MADISON WI	738 E Johnson St	33.0	175	\$131.25	25	\$43.75	150	\$225.00	33.00	\$247.50	0	\$0.00	1	\$312.84	42.0	\$886.62	33.0	1.00	33.0	\$948.75	\$2,795.71
0709-132-1304-0 TR-V2, WP-24	RZENTKOWSKI, LEE A 8916 WHITE CORAL WAY MIDDLETON WI	739 E Johnson St	33.0	175	\$131.25	25	\$43.75	150	\$225.00	33.00	\$247.50	0	\$0.00	1	\$312.84	24.0	\$506.64	33.0	1.50	49.5	\$1,423.13	\$2,890.11

Frontages listed are for: SITUS ADDRESS
Project ID: 53W0740

Parcel No./ Zoning	Owner's Name / Mailing Address	Situs Address	Frontage (LF)	Street Reconstruction Items				Storm Sewer Items				Sanitary Sewer Items				Steel Lighting Items				TOTAL ASSMNT		
				Remove Sidewalk & Drive Apron @ \$0.75 per SF		Replaces Apron @ \$1.75 per SF		Replace Sidewalk @ \$1.50 per SF		Remove and Replace Curb and Gutter @ \$7.50 per LF		Storm Sewer Reconnection		Sanitary Sewer Reconnection		Remove and Replace Sanitary Lateral @ \$21.11 per LF		Install Street Lighting @ 28.75 per factored LF				
				SF	Cost	SF	Cost	SF	Cost	LF	Cost	Each	Cost	Each	Cost	LF	Cost	LF	Cost		LF	Cost
0709-132-1425-4 TR-V2, WP-24	742 E Johnson St WADNAKKEE WI	742 E Johnson St	33.0	150	\$112.50	25	\$43.75	125	\$187.50	35.00	\$247.50	0	\$0.00	1	\$312.84	49.0	\$1,034.39	33.0	1.50	49.5	\$1,423.13	\$3,361.61
0709-132-1303-2 TR-V2, WP-24	743 E Johnson St SOEHNKE HASSELHOF 18361 COUNTY RD P MUSCODA WI	743 E Johnson St	33.0	175	\$131.25	25	\$43.75	150	\$225.00	33.00	\$247.50	0	\$0.00	1	\$312.84	24.0	\$506.64	33.0	1.50	49.5	\$1,423.13	\$2,890.11
0709-132-1426-2 TR-V2, WP-24	744 E Johnson St GUGGER, JACK E 1022 LUMBERMANS TRL MADISON WI	744 E Johnson St	56.0	275	\$206.25	25	\$43.75	250	\$375.00	56.00	\$420.00	0	\$0.00	2	\$625.68	84.0	\$1,773.24	56.0	1.50	84.0	\$2,415.00	\$5,858.92
0709-132-1302-4 TR-V2, WP-24	745 E Johnson St BETHEL OUTREACH INC 312 WISCONSIN AVE MADISON WI	745 E Johnson St	33.0	125	\$93.75	0	\$0.00	125	\$187.50	33.00	\$247.50	0	\$0.00	1	\$312.84	24.0	\$506.64	33.0	1.00	33.0	\$948.75	\$2,296.98
0709-132-1301-6 TR-V2, WP-24	751 E Johnson St RCJ ENTERPRISES LLC 6417 NORMANDY LN N LIVINGSTON ST MADISON WI	751 E Johnson St N Livingston St	66.0 99.0	100	\$75.00	0	\$0.00	100	\$150.00	54.00	\$405.00	0	\$0.00	1	\$312.84	24.0	\$506.64	66.0	1.50	99.0	\$2,846.25	\$4,295.73
0709-132-1037-7 NMX, WP-24	JOHNSON INVESTMENTS OF MADISON LLC 210 N BASSETT ST MADISON WI	807 E Johnson St	49.5	475	\$356.25	25	\$43.75	450	\$675.00	49.50	\$371.25	0	\$0.00	2	\$625.68	48.0	\$1,013.28	49.5	2.00	99.0	\$2,846.25	\$5,931.46
0709-132-0922-1 TR-V2, WP-24	808 E Johnson St RETZLAFF, DANIEL J & JEFFREY A RETZLAFF PO BOX 451 MADISON WI	808 E Johnson St	33.0	200	\$150.00	25	\$43.75	175	\$262.50	33.00	\$247.50	0	\$0.00	1	\$312.84	42.0	\$886.62	33.0	1.50	49.5	\$1,423.13	\$3,326.34
0709-132-0923-7 NMX, WP-24	812 E Johnson St RETZLAFF, DANIEL J & JEFFREY A RETZLAFF PO BOX 451 MADISON WI	812 E Johnson St	33.0	150	\$112.50	25	\$43.75	125	\$187.50	33.00	\$247.50	0	\$0.00	1	\$312.84	42.0	\$886.62	33.0	1.50	49.5	\$1,423.13	\$3,213.84
0709-132-0924-7 NMX, WP-24	814 E Johnson St RETZLAFF, DANIEL J & JEFFREY A RETZLAFF PO BOX 451 MADISON WI	814 E Johnson St	33.0	200	\$150.00	50	\$87.50	150	\$225.00	33.00	\$247.50	0	\$0.00	1	\$312.84	42.0	\$886.62	33.0	1.50	49.5	\$1,423.13	\$3,332.59
0709-132-1036-9 NMX, WP-24	815 E Johnson St ORTON PARK LLC 222 NOKTH ST MADISON WI	815 E Johnson St	35.0	250	\$187.50	100	\$175.00	150	\$225.00	33.00	\$247.50	2	\$2,000.00	1	\$312.84	24.0	\$506.64	33.0	1.00	33.0	\$948.75	\$4,603.23
0709-132-0925-5 NMX, WP-24	816 E Johnson St DICARLANTONIO, DENNIS M DEANNA S DICARLANTONIO 112 LATHROP ST MADISON WI	816 E Johnson St	33.0	175	\$131.25	0	\$0.00	175	\$262.50	33.00	\$247.50	0	\$0.00	1	\$312.84	43.0	\$907.73	33.0	1.00	33.0	\$948.75	\$2,810.57
0709-132-1035-1 NMX, WP-24	817 E Johnson St VAN ROOY, CARL & RENDRES % W MGMT CO 2040 S PARK ST MADISON WI	817 E Johnson St	27.3	150	\$112.50	0	\$0.00	150	\$225.00	27.30	\$204.75	0	\$0.00	1	\$312.84	30.0	\$633.30	27.3	2.00	54.6	\$1,569.75	\$3,058.14
0709-132-1034-3 NMX, WP-24	819 E Johnson St LYBARGER, CATHERINE A 819 E JOHNSON ST MADISON WI	819 E Johnson St	14.0	100	\$75.00	0	\$0.00	100	\$150.00	14.00	\$105.00	0	\$0.00	1	\$312.84	25.0	\$527.75	14.0	2.00	28.0	\$805.00	\$1,976.59
0709-132-0926-3 NMX, WP-24	820 E Johnson St BLAUM, GENE 5318 SUWANOK TER MADISON WI	820 E Johnson St	33.0	175	\$131.25	25	\$43.75	150	\$225.00	33.00	\$247.50	0	\$0.00	1	\$312.84	42.0	\$886.62	33.0	1.50	49.5	\$1,423.13	\$3,270.09

Frontages listed are for: SITUS ADDRESS
Project ID: 53W0740

Parcel No./ Zoning	Owner's Name / Mailing Address	Situation Address	Frontage (LF)	Remove Sidewalk & Drive Apron @ \$0.75 per SF				Replace Apron @ \$1.75 per SF				Replace Sidewalk @ \$1.50 per SF				Remove and Replace Curb and Gutter @ \$7.50 per LF				Storm Sewer Reconnection \$1,000.00 Each				Sanitary Sewer Reconnection \$312.84 each				Remove and Replace Sanitary Lateral @ \$21.11 per LF				Steel Lighting Items Install Street Lighting @ 28.75 per factored LF				TOTAL ASSMNT
				SF	Cost	SF	Cost	SF	Cost	LF	Cost	Each	Cost	Each	Cost	LF	Cost	Each	Cost	LF	Cost	LF	Cost	LF	Cost	LF	Cost	LF	Cost	LF	Cost					
0709-132-1023-5 NMX, WP-24	VAN ROOY, CARL J & JANET % VJ MANAGEMENT CO INC 2040 S PARK ST MADISON WI	821 E Johnson St	41.25	375	\$281.25	0	\$0.00	375	\$562.50	41.25	\$309.38	0	\$0.00	1	\$312.84	24.0	\$506.64	41.25	\$2,371.88	41.25	2.00	82.50	2.00	\$506.64	41.25	2.00	82.50	2.00	\$2,371.88	\$4,344.48						
0709-132-0927-1 NMX, WP-24	L-H APARTMENTS LLC 5035 MARATHON DR MADISON WI	822 E Johnson St	33.0	250	\$187.50	25	\$43.75	225	\$337.50	33.00	\$247.50	0	\$0.00	1	\$312.84	42.0	\$886.62	33.0	\$1,897.50	33.0	2.00	66.0	2.00	\$886.62	33.0	2.00	66.0	2.00	\$1,897.50	\$3,913.21						
0709-132-0928-9 NMX, WP-24	KNOKE PROPERTIES LLC 5334 MARGARET ST MADISON WI	824 E Johnson St	33.0	330	\$247.50	0	\$0.00	330	\$495.00	33.00	\$247.50	0	\$0.00	1	\$312.84	42.0	\$886.62	33.0	\$1,897.50	33.0	2.00	66.0	2.00	\$886.62	33.0	2.00	66.0	2.00	\$1,897.50	\$4,086.96						
0709-132-1023-7 NMX, WP-24	ENDRES LIVING TRUST % RUSS ENDRES 2040 S PARK ST MADISON WI	825 E Johnson St	33.0	250	\$187.50	50	\$87.50	200	\$300.00	33.00	\$247.50	1	\$1,000.00	1	\$312.84	24.0	\$506.64	33.0	\$1,897.50	33.0	2.00	66.0	2.00	\$506.64	33.0	2.00	66.0	2.00	\$1,897.50	\$4,539.48						
0709-132-1021-9 PD, WP-24	EJ LLC 1238 SHERMAN AVE MADISON WI	827 E Johnson St	33.0	250	\$187.50	50	\$87.50	200	\$300.00	33.00	\$247.50	0	\$0.00	1	\$312.84	24.0	\$506.64	33.0	\$1,897.50	33.0	2.00	66.0	2.00	\$506.64	33.0	2.00	66.0	2.00	\$1,897.50	\$3,539.48						
0709-132-0929-7 NMX, WP-24	NEUMANN, JANEL 2111 LAKEWOOD CT HARTLAND WI	828 E Johnson St	33.0	175	\$131.25	0	\$0.00	175	\$262.50	33.00	\$247.50	0	\$0.00	1	\$312.84	42.0	\$886.62	33.0	\$1,423.13	33.0	1.50	49.5	1.50	\$886.62	33.0	1.50	49.5	1.50	\$1,423.13	\$3,269.84						
0709-132-1028-5 PD, WP-24	KASKM PROPERTIES LLC 7833 BLACK RIVER RD VERONA WI	831 E Johnson St	33.1	175	\$131.25	25	\$43.75	150	\$225.00	33.10	\$248.25	0	\$0.00	1	\$312.84	24.0	\$506.64	33.1	\$1,903.25	33.1	2.00	66.2	2.00	\$506.64	33.1	2.00	66.2	2.00	\$1,903.25	\$3,370.98						
0709-132-0930-4 NMX, WP-24	DAVEY ET AL, BRUCE M 831 E GORHAM ST MADISON WI	832 E Johnson St	33.0	175	\$131.25	25	\$43.75	150	\$225.00	33.00	\$247.50	0	\$0.00	1	\$312.84	42.0	\$886.62	33.0	\$1,423.13	33.0	1.50	49.5	1.50	\$886.62	33.0	1.50	49.5	1.50	\$1,423.13	\$3,270.09						
0709-132-1020-1 PD, WP-24	KNOEBEL, THOMAS R 1209 MEADOWLARK DR MADISON WI	835 E Johnson St	33.0	200	\$150.00	25	\$43.75	175	\$262.50	33.00	\$247.50	0	\$0.00	1	\$312.84	24.0	\$506.64	33.0	\$1,423.13	33.0	1.50	49.5	1.50	\$506.64	33.0	1.50	49.5	1.50	\$1,423.13	\$2,946.36						
0709-132-0931-2 NMX, WP-24	DAVEY, BRUCE M & KATHLEEN SITTER 831 E GORHAM ST MADISON WI	836 E Johnson St	33.0	275	\$206.25	75	\$131.25	200	\$300.00	33.00	\$247.50	0	\$0.00	1	\$312.84	42.0	\$886.62	33.0	\$1,897.50	33.0	2.00	66.0	2.00	\$886.62	33.0	2.00	66.0	2.00	\$1,897.50	\$3,981.96						
0709-132-1029-4 NMX, WP-24	EAST JOHNSON LLC 6436 SUNSET DR VERONA WI	837 E Johnson St	33.0	225	\$168.75	50	\$87.50	175	\$262.50	33.00	\$247.50	0	\$0.00	1	\$312.84	24.0	\$506.64	33.0	\$1,423.13	33.0	1.50	49.5	1.50	\$506.64	33.0	1.50	49.5	1.50	\$1,423.13	\$3,008.86						
0709-132-0932-0 NMX, WP-24	RIPPLE, THOMAS D 3801 REGENT ST MADISON WI	838 E Johnson St	33.0	250	\$187.50	25	\$43.75	225	\$337.50	33.00	\$247.50	0	\$0.00	1	\$312.84	43.0	\$907.73	33.0	\$1,423.13	33.0	1.50	49.5	1.50	\$907.73	33.0	1.50	49.5	1.50	\$1,423.13	\$3,459.95						
0709-132-1028-6 NMX, WP-24	ANDREASEN, SCOTT C & V CHERYL ANDREASEN 841 E JOHNSON ST MADISON WI	841 E Johnson St	33.0	150	\$112.50	50	\$87.50	100	\$150.00	33.00	\$247.50	0	\$0.00	1	\$312.84	24.0	\$506.64	33.0	\$948.75	33.0	1.00	33.0	1.00	\$506.64	33.0	1.00	33.0	1.00	\$948.75	\$2,365.73						
0709-132-0933-8 NMX, WP-24	RIPPLE FAMILY LIMITED PARTNERSHIP 5454 WHALEN RD FITZBURG WI	842 E Johnson St	33.0	175	\$131.25	50	\$87.50	125	\$187.50	33.00	\$247.50	0	\$0.00	1	\$312.84	42.0	\$886.62	33.0	\$1,423.13	33.0	1.50	49.5	1.50	\$886.62	33.0	1.50	49.5	1.50	\$1,423.13	\$3,276.34						

Frontages listed are for: SITUS ADDRESS
 Project ID: 53W0740

Parcel No./ Zoning	Owner's Name / Mailing Address	Situs Address	Frontage (LF)	Remove Sidewalk & Drive Apron @ \$0.75 per SF			Replace Drive Apron @ \$1.75 per SF			Replace Sidewalk @ \$1.50 per SF			Remove and Replace Curb and Gutter @ \$7.50 per LF			Storm Sewer Reconnection			Sanitary Sewer Reconnection			Remove and Replace Sanitary Lateral @ \$21.11 per LF			Steel Lighting Items Install			TOTAL ASSMNT
				SF	Cost	LF	SF	Cost	SF	Cost	LF	Cost	Each	Cost	LF	Cost	Each	Cost	LF	Cost	LF	Factor	Cost					
0709-132-1027-4 NMX, WP-24	CASA GIANFRANCO LLC 110 N SIXTH ST MADISON WI	843 E Johnson St	33.0	250	\$187.50	50	\$87.50	200	\$300.00	33.00	\$247.50	0	\$0.00	1	\$312.84	24.0	\$506.64	33.0	2.00	66.0	2.00	\$1,897.50	33.0	33.0	33.0	\$948.75	\$3,539.48	
0709-132-0934-4 NMX, WP-24	MARSHALL, EILEEN M & KIM WEDEMEIER ET AL 2630 CLEVELAND DR AMES IA	844 E Johnson St	33.0	150	\$112.50	50	\$87.50	100	\$150.00	33.00	\$247.50	0	\$0.00	1	\$312.84	42.0	\$886.62	33.0	1.00	33.0	1.00	\$948.75	33.0	33.0	33.0	\$948.75	\$2,745.71	
0709-132-0935-4 NMX, WP-24	MARSHALL, EILEEN M & KIM WEDEMEIER ET AL 2630 CLEVELAND DR AMES IA	846 E Johnson St	33.0	150	\$112.50	50	\$87.50	100	\$150.00	33.00	\$247.50	0	\$0.00	1	\$312.84	42.0	\$886.62	33.0	1.00	33.0	1.00	\$948.75	33.0	33.0	33.0	\$948.75	\$2,745.71	
0709-132-1026-0 NMX, WP-24	KAESER, ERNEST & CLAIRE & CONSTANCE KAESER 3303 LUCIA CREST MADISON WI	847 E Johnson St	33.0	225	\$168.75	50	\$87.50	175	\$262.50	33.00	\$247.50	0	\$0.00	1	\$312.84	26.0	\$548.86	33.0	1.00	33.0	1.00	\$948.75	33.0	33.0	33.0	\$948.75	\$2,576.70	
0709-132-1025-2 NMX, WP-24	KAESER ENTERPRISES OF MADISON, INC 3303 LUCIA CREST MADISON WI	851 E Johnson St N Paterson St	66.0 90.0	650	\$487.50	0	\$0.00	650	\$975.00	76.00	\$570.00	0	\$0.00	1	\$312.84	24.0	\$506.64	66.0	2.00	132.0	2.00	\$3,795.00	66.0	66.0	66.0	\$3,795.00	\$6,646.98	
0709-132-0936-2 NMX, WP-24	832 LLC 4781 HAYES RD MADISON WI	852 E Johnson St N Paterson St	66.0 132.0	375	\$281.25	150	\$262.50	225	\$337.50	66.00	\$495.00	0	\$0.00	0	\$0.00	0.0	\$0.00	66.0	2.00	132.0	2.00	\$3,795.00	66.0	66.0	66.0	\$3,795.00	\$5,171.25	
0709-132-0573-7 NMX, WP-24	SHMERLER REAL ESTATE CO LLC 2292 CO HWY AB MCFARLAND WI	901 E Johnson St N Paterson St	33.0 99.0	100	\$75.00	0	\$0.00	100	\$150.00	43.00	\$322.50	0	\$0.00	0	\$0.00	0.0	\$0.00	43.0	2.00	86.0	2.00	\$1,897.50	43.0	43.0	43.0	\$1,897.50	\$2,445.00	
0709-132-0405-7 NMX, WP-24	ISW LIMITED PARTNERSHIP 301 NORRIS COURT MADISON WI	902 E Johnson St N Paterson St	33.0 66.0	250	\$187.50	0	\$0.00	250	\$375.00	33.00	\$247.50	1	\$1,000.00	1	\$312.84	42.0	\$886.62	33.0	2.00	66.0	2.00	\$1,897.50	33.0	33.0	33.0	\$1,897.50	\$4,906.96	
0709-132-0535-0 NMX, WP-24	GADAU, JOHN L 1017 VILLAS AVE MADISON WI	903 E Johnson St	33.0	150	\$112.50	50	\$87.50	100	\$150.00	33.00	\$247.50	0	\$0.00	1	\$312.84	24.0	\$506.64	33.0	1.00	33.0	1.00	\$948.75	33.0	33.0	33.0	\$948.75	\$2,365.73	
0709-132-0406-5 NMX, WP-24	ISW LIMITED PARTNERSHIP 301 NORRIS COURT MADISON WI	906 E Johnson St	33.0	525	\$393.75	50	\$87.50	475	\$712.50	33.00	\$247.50	1	\$1,000.00	1	\$312.84	42.0	\$886.62	33.0	2.00	66.0	2.00	\$1,897.50	33.0	33.0	33.0	\$1,897.50	\$5,539.21	
0709-132-0535-2 NMX, WP-24	YAN, MANTUNG & YUN YAN CHEN YAN 907 E JOHNSON ST MADISON WI	907 E Johnson St	33.0	200	\$150.00	50	\$87.50	150	\$225.00	33.00	\$247.50	0	\$0.00	1	\$312.84	25.0	\$527.75	33.0	1.00	33.0	1.00	\$948.75	33.0	33.0	33.0	\$948.75	\$2,499.34	
0709-132-0407-3 NMX, WP-24	ISW LIMITED PARTNERSHIP 301 NORRIS COURT MADISON WI	910 E Johnson St	33.0	425	\$318.75	50	\$87.50	375	\$562.50	33.00	\$247.50	0	\$0.00	1	\$312.84	42.0	\$886.62	33.0	2.00	66.0	2.00	\$1,897.50	33.0	33.0	33.0	\$1,897.50	\$4,313.21	
0709-132-0534-4 NMX, WP-24	CHICKADEE LLC 4109 EUCLID AVE MADISON WI	911 E Johnson St	33.0	225	\$168.75	75	\$131.25	150	\$225.00	33.00	\$247.50	0	\$0.00	1	\$312.84	24.0	\$506.64	33.0	1.50	49.5	1.50	\$1,423.13	33.0	33.0	33.0	\$1,423.13	\$3,015.11	
0709-132-0533-6 NMX, WP-24	RAJUTT, DAVID M 913 E JOHNSON ST # 1 MADISON WI	913 E Johnson St	33.0	200	\$150.00	50	\$87.50	150	\$225.00	33.00	\$247.50	0	\$0.00	1	\$312.84	25.0	\$527.75	33.0	1.50	49.5	1.50	\$1,423.13	33.0	33.0	33.0	\$1,423.13	\$2,873.72	

Frontages listed are for: SITUS ADDRESS
Project ID: 53W0740

Parcel No./ Zoning	Owner's Name / Mailing Address	Situs Address	Frontage (LF)	Street Reconstruction Items				Storm Sewer Items		Sanitary Sewer Items		Steel Lighting Items		TOTAL ASSMNT								
				Remove Sidewalk & Drive Apron @ \$0.75 per SF	Replace Apron @ \$1.75 per SF	Replace Sidewalk @ \$1.50 per SF	Remove and Replace Curb and Gutter @ \$7.50 per LF	Storm Sewer Reconnection \$1,000.00 Each	Sanitary Sewer Reconnection \$312.84 each	Sanitary Sewer Remove and Replace Sanitary Lateral @ \$21.11 per LF	Install Street Lighting @ 28.75 per factored LF	LF	Cost		LF	Cost						
0709-132-0532-8 NMX, WP-24	NIERENGARTEN, DR DAVID M 840 ALICE AVE SAN LEANDRO CA	917 E Johnson St	33.0	175	\$131.25	0	\$0.00	175	\$262.50	33.00	\$247.50	0	\$0.00	1	\$312.84	27.0	\$569.97	33.0	1.00	33.0	\$948.75	\$2,472.81
0709-132-0531-0 NMX, WP-24	SCERPELLA, MATTHEW & ANANDA SCERPELLA 11819 COUNTY LANE MIDDLETOWN WI	919 E Johnson St	33.0	200	\$150.00	50	\$87.50	150	\$225.00	33.00	\$247.50	0	\$0.00	1	\$312.84	27.0	\$569.97	33.0	1.00	33.0	\$948.75	\$2,541.56
0709-132-0530-2 NMX, WP-24	D'AGOSTINO, ELIGIO U 921 E JOHNSON ST MADISON WI	921 E Johnson St	33.0	200	\$150.00	50	\$87.50	150	\$225.00	33.00	\$247.50	0	\$0.00	1	\$312.84	28.0	\$591.08	33.0	1.00	33.0	\$948.75	\$2,562.67
0709-132-0529-5 NMX, WP-24	HEF JOHNSON LLC C/O APEX PROPERTY MNGMT 1741 COMMERCIAL AVE MADISON WI	925 E Johnson St	33.0	175	\$131.25	25	\$43.75	150	\$225.00	33.00	\$247.50	0	\$0.00	1	\$312.84	26.0	\$548.86	33.0	1.50	49.5	\$1,423.13	\$2,932.33
0709-132-0528-7 NMX, WP-24	BARRETT, MICHAEL & PAMELA 2137 SOMMERS AVE MADISON WI	929 E Johnson St	33.0	125	\$93.75	25	\$43.75	100	\$150.00	33.00	\$247.50	0	\$0.00	1	\$312.84	25.0	\$527.75	33.0	1.50	49.5	\$1,423.13	\$2,798.72
0709-132-0527-9 TR-VI, WP-24	VASUDEVAN, GANESH 848 SANSOME ST # 60 SAN FRANCISCO CA	931 E Johnson St	33.0	175	\$131.25	25	\$43.75	150	\$225.00	33.00	\$247.50	0	\$0.00	1	\$312.84	26.0	\$548.86	33.0	1.00	33.0	\$948.75	\$2,457.95
0709-132-0526-1 TR-VI, WP-24	REINDERS, THOMAS R 625 S PRAIRIE ST STOUGHTON WI	933 E Johnson St	33.0	175	\$131.25	25	\$43.75	150	\$225.00	33.00	\$247.50	0	\$0.00	1	\$312.84	26.0	\$548.86	33.0	1.00	33.0	\$948.75	\$2,457.95
0709-132-0412-2 TR-VI, WP-24	SCHUEVE, AUDRIN COURTNEY M ERICKSON 939 E JOHNSON ST # 2 MADISON WI	938 E Johnson St	40.0	125	\$93.75	0	\$0.00	125	\$187.50	40.00	\$300.00	0	\$0.00	1	\$312.84	48.0	\$1,013.28	40.0	1.50	60.0	\$1,725.00	\$3,632.37
0709-132-0413-0 TR-VI, WP-24	UNAL, ORHAN & CIDEM UNAL 4015 MONONA DR MONONA WI	940 E Johnson St	54.0	225	\$188.75	50	\$87.50	175	\$262.50	54.00	\$405.00	0	\$0.00	1	\$312.84	43.0	\$907.73	54.0	1.50	81.0	\$2,328.75	\$4,473.07
0709-132-0525-3 TR-VI, WP-24	AIM HI LLC 22 LANGDON ST MADISON WI	941 E Johnson St	66.0	300	\$225.00	50	\$87.50	250	\$375.00	66.00	\$495.00	0	\$0.00	2	\$625.68	50.0	\$1,055.50	66.0	1.50	99.0	\$2,846.25	\$5,709.93
0709-132-0524-9 TR-VI, WP-24	CAMPBELL, JAMES H 1514 MORRISON ST MADISON WI	945 E Johnson St	33.0	175	\$131.25	25	\$43.75	150	\$225.00	33.00	\$247.50	0	\$0.00	1	\$312.84	28.0	\$591.08	33.0	1.50	49.5	\$1,423.13	\$2,974.55
0709-132-0414-8 TR-VI, WP-24	KUENZLI, SCOTT A & CYNTHIA M KUENZLI N2841 DEMYCNCK RD LODI WI	946 E Johnson St	78.0	250	\$187.50	50	\$87.50	200	\$300.00	78.00	\$585.00	0	\$0.00	1	\$312.84	43.0	\$907.73	78.0	1.50	117.0	\$3,363.75	\$5,744.32
0709-132-0523-9 TR-VI, WP-24	TRIPLE P ENTERPRISES LLC 310 KELVINGTON DR SUN PRAIRIE WI	947 E Johnson St	33.0	225	\$168.75	50	\$87.50	75	\$112.50	33.00	\$247.50	0	\$0.00	1	\$312.84	24.0	\$506.64	33.0	1.50	49.5	\$1,423.13	\$2,858.86
0709-132-0522-9 TR-VI, WP-24	KEENAN, RYAN C & MARGARET C KEENAN 2900 W 41ST ST MINNEAPOLIS MN	949 E Johnson St	31.0	175	\$131.25	25	\$43.75	150	\$225.00	31.00	\$232.50	0	\$0.00	1	\$312.84	24.0	\$506.64	31.0	1.00	31.0	\$891.25	\$2,943.23

Frontages listed are for SITUS ADDRESS

Project ID: 53W0740

Parcel No./ Zoning	Owner's Name / Mailing Address	Situs Address	Frontage (LF)	Remove Sidewalk & Drive Apron @ \$0.75 per SF				Replace Drive Apron @ \$1.75 per SF				Replace Sidewalk @ \$1.50 per SF				Remove and Replace Curb and Gutter @ \$7.50 per LF				Storm Sewer Reconnection \$1,000.00 Each				Sanitary Sewer Reconnection \$312.84 each				Remove and Replace Sanitary Lateral @ \$21.11 per LF				Steel Lighting Items				TOTAL ASSMINT
				SF	Cost	SF	Cost	SF	Cost	LF	Cost	LF	Cost	Each	Cost	Each	Cost	Each	Cost	Each	Cost	Each	Cost	LF	Factor	Instal Street Lighting @ 28.75 per factored LF	Cost									
0709-132-0415-6 TR-VI, WP-24	PETERSON, RAY A 619 MORNINGSIDE AVE MADISON WI	950 E Johnson St	30.0	150	\$112.50	0	\$0.00	150	\$225.00	30.00	\$225.00	0	\$0.00	0	\$0.00	0	\$0.00	1	\$312.84	42.0	\$866.62	30.0	1.00	30.0	\$662.50	\$2,624.46										
0709-132-0416-4 TR-VI, WP-24	RICHGELS, BRYAN C 216 OAK ST MADISON WI	952 E Johnson St N Bready St	66.0	125	\$93.75	0	\$0.00	125	\$187.50	24.00	\$180.00	0	\$0.00	0	\$0.00	0	\$0.00	1	\$312.84	43.0	\$907.73	36.0	1.00	36.0	\$1,035.00	\$2,716.82										
0709-132-0521-1 TR-VI, WP-24	STEWART, BLAKE C 953 E JOHNSON ST MADISON WI	953 E Johnson St N Bready St	99.0	150	\$112.50	25	\$43.75	125	\$187.50	23.00	\$172.50	0	\$0.00	0	\$0.00	0	\$0.00	1	\$312.84	27.0	\$569.97	35.0	1.50	52.5	\$1,509.98	\$2,908.44										
0709-131-1301-8 TR-VI, WP-24	VARDA, DUNCANT & ANTHONY R VAARDA 1000 E JOHNSON ST MADISON WI	1000 E Johnson St N Bready St	66.0 54.0	0	\$0.00	0	\$0.00	0	\$0.00	46.00	\$346.00	0	\$0.00	0	\$0.00	0	\$0.00	0	\$0.00	0.0	\$0.00	66.0	1.00	66.0	\$1,897.50	\$2,242.50										
0709-131-1431-3 TR-VI, WP-24	PENDERGAST, THOMAS J 1001 E JOHNSON ST # 1 MADISON WI	1001 E Johnson St N Bready St	37.6 92.0	150	\$112.50	0	\$0.00	150	\$225.00	25.60	\$192.00	0	\$0.00	0	\$0.00	0	\$0.00	0	\$0.00	0.0	\$0.00	37.6	1.50	56.4	\$1,621.50	\$2,151.00										
0709-131-1302-6 TR-VI	BALLMANN, DAVID M 1004 E JOHNSON ST MADISON WI	1004 E Johnson St	33.0	170	\$127.50	70	\$122.50	100	\$150.00	33.00	\$247.50	0	\$0.00	0	\$0.00	0	\$0.00	1	\$312.84	45.0	\$949.95	33.0	1.00	33.0	\$948.75	\$2,859.04										
0709-131-1429-8 TR-VI	JEFFERLE, JAMES & BOBBI & MICHAEL C PFEFFERLE 23347 LINDSAY RD PEVAUKEE WI	1005 E Johnson St	40.0	175	\$131.25	0	\$0.00	175	\$262.50	40.00	\$300.00	0	\$0.00	0	\$0.00	0	\$0.00	1	\$312.84	21.0	\$443.31	40.0	1.00	40.0	\$1,150.00	\$2,599.90										
0709-131-1429-8 TR-VI	KAUSE, DONALD & JOAN 345 COYER LN MADISON WI	1007 E Johnson St	40.0	240	\$180.00	40	\$70.00	200	\$300.00	40.00	\$300.00	0	\$0.00	0	\$0.00	0	\$0.00	1	\$312.84	21.0	\$443.31	40.0	1.50	60.0	\$1,725.00	\$3,331.15										
0709-131-1428-0 TR-VI	KRUSKA TRUST, EUGENE & LUJELLA 7405 WHITACRE RD MADISON WI	1009 E Johnson St	40.0	190	\$142.50	40	\$70.00	150	\$225.00	40.00	\$300.00	0	\$0.00	0	\$0.00	0	\$0.00	1	\$312.84	21.0	\$443.31	40.0	1.50	60.0	\$1,725.00	\$3,218.65										
0709-131-1303-4 TR-VI	ANDERSON, CAROLE L 1226 PAINTED POST DR MADISON WI	1010 E Johnson St	35.0	125	\$93.75	0	\$0.00	125	\$187.50	39.00	\$247.50	0	\$0.00	0	\$0.00	0	\$0.00	1	\$312.84	45.0	\$949.95	33.0	1.50	49.5	\$1,423.13	\$3,214.67										
0709-131-1304-2 TR-VI	ORTON PARK LLC 222 NORTH ST MADISON WI	1014 E Johnson St	45.5	170	\$127.50	70	\$122.50	100	\$150.00	45.50	\$341.25	0	\$0.00	0	\$0.00	0	\$0.00	1	\$312.84	47.0	\$992.17	45.5	1.50	68.3	\$1,962.19	\$4,008.45										
0709-131-1427-2 TR-VI	ERICKSON, PAUL M & LINDSAY B RIESE 1015 E JOHNSON ST MADISON WI	1015 E Johnson St	40.0	170	\$127.50	70	\$122.50	100	\$150.00	40.00	\$300.00	0	\$0.00	0	\$0.00	0	\$0.00	1	\$312.84	21.0	\$443.31	40.0	1.50	60.0	\$1,725.00	\$3,181.15										
0709-131-1426-4 TR-VI	LAVONCHER, JEFFREY L JESSICA B LAVONCHER 738 E DAY AVE WHITESH BAY WI	1019 E Johnson St	40.0	215	\$161.25	40	\$70.00	175	\$262.50	40.00	\$300.00	0	\$0.00	0	\$0.00	0	\$0.00	1	\$312.84	21.0	\$443.31	40.0	1.50	60.0	\$1,725.00	\$3,274.90										
0709-131-1305-0 TR-VI	ORTON PARK LLC 222 NORTH ST MADISON WI	1020 E Johnson St	55.5	225	\$168.75	75	\$131.25	150	\$225.00	53.50	\$401.25	0	\$0.00	0	\$0.00	0	\$0.00	1	\$312.84	45.0	\$949.95	55.5	1.50	80.3	\$2,307.19	\$4,486.23										

Frontages listed are for: SITUS ADDRESS
Project ID: 53W0740

Parcel No./ Zoning	Owner's Name / Mailing Address	Situs Address	Frontage (LF)	Street Reconstruction Items				Storm Sewer Items		Sanitary Sewer Items		Street Lighting Items				TOTAL 'ASSMNT						
				Remove Sidewalk & Drive Apron @ \$0.75 per SF	Replace Apron @ \$1.75 per SF	Sidewalk @ \$1.50 per SF	Remove and Replace Curb and Gutter @ \$7.50 per LF	Storm Sewer Reconnection	Sanitary Sewer Reconnection	Sanitary Sewer Reconnection	Remove and Replace Sanitary Lateral @ \$21.11 per LF	Install Street Lighting @ 28.75 per factored LF	Factor	LF	Cost							
0709-131-1425-6 TR-VI	LAVONCHER, JEFFREY L. & JESSICA B LAVONCHER 738 EDAY AVE MILWAUKEE WI	1021 E Johnson St	40.0	190	\$142.50	40	\$70.00	150	\$225.00	40.00	\$300.00	0	\$0.00	1	\$312.84	24.0	\$506.84	40.0	1.50	60.0	\$1,725.00	\$3,281.98
0709-131-1306-8 TR-VI	CLARY, KENNETH R 105 STATE ST MADISON WI	1022 E Johnson St	33.0	130	\$97.50	30	\$52.50	100	\$150.00	33.00	\$247.50	0	\$0.00	1	\$312.84	45.0	\$949.95	33.0	1.50	49.5	\$1,423.13	\$3,233.42
0709-131-1424-8 TR-VI	ORMAZA, MATTHEW & LORLA & KEITH R WESSEL 307 N INGERSOLL ST MADISON WI	1025 E Johnson St	40.0	210	\$157.50	60	\$105.00	150	\$225.00	40.00	\$300.00	0	\$0.00	1	\$312.84	25.0	\$527.75	40.0	1.50	60.0	\$1,725.00	\$3,353.09
0709-131-1307-6 TR-VI	TILLEY, THOMAS G 1026 E JOHNSON ST MADISON WI	1026 E Johnson St	33.0	140	\$105.00	40	\$70.00	100	\$150.00	33.00	\$247.50	0	\$0.00	1	\$312.84	45.0	\$949.95	33.0	1.00	33.0	\$948.75	\$2,784.04
0709-131-1423-0 TR-VI	LAND, DIAN JEANETTE & CHRISTINA A HOKE 4805 MONONA DR MONONA WI	1027 E Johnson St	40.0	210	\$157.50	60	\$105.00	150	\$225.00	40.00	\$300.00	0	\$0.00	1	\$312.84	22.0	\$464.42	40.0	1.50	60.0	\$1,725.00	\$3,289.76
0709-131-1308-4 TR-VI	GOLDBERG, SIMON B ELIZABETH A VAN LIEUVEN 1028 E JOHNSON ST MADISON WI	1028 E Johnson St	33.0	190	\$142.50	40	\$70.00	150	\$225.00	33.00	\$247.50	0	\$0.00	2	\$625.68	90.0	\$1,899.90	33.0	1.00	33.0	\$948.75	\$4,159.33
0709-131-1309-2 TR-VI	WILSON, BRIAN C & HEATHER K CLIFT 1927 NE FREMONT ST PORTLAND OR	1030 E Johnson St	33.0	140	\$105.00	40	\$70.00	100	\$150.00	33.00	\$247.50	0	\$0.00	1	\$312.84	48.0	\$1,013.28	33.0	1.50	49.5	\$1,423.13	\$3,321.75
0709-131-1422-2 TR-VI	ORTON PARK LLC 222 NORTH ST MADISON WI	1033 E Johnson St	40.0	195	\$146.25	70	\$122.50	125	\$187.50	40.00	\$300.00	0	\$0.00	1	\$312.84	21.0	\$443.31	40.0	1.50	60.0	\$1,725.00	\$3,237.40
0709-131-1310-9 TR-VI	BRENNAN, LISA M 2045 HELENA ST MADISON WI	1034 E Johnson St	33.0	140	\$105.00	40	\$70.00	100	\$150.00	33.00	\$247.50	0	\$0.00	1	\$312.84	45.0	\$949.95	33.0	1.50	48.5	\$1,423.13	\$3,258.42
0709-131-1311-7 TR-VI	RICHARDSON, DALE K 4233 COUNTY RD A OREGON WI	1040 E Johnson St	33.0	140	\$105.00	40	\$70.00	100	\$150.00	33.00	\$247.50	0	\$0.00	1	\$312.84	45.0	\$949.95	33.0	1.00	33.0	\$948.75	\$2,784.04
0709-131-1421-4 TR-VI	KNURR, STEVEN C 1041 E JOHNSON ST MADISON WI	1041 E Johnson St	40.0	190	\$142.50	40	\$70.00	150	\$225.00	40.00	\$300.00	0	\$0.00	1	\$312.84	22.0	\$464.42	40.0	1.00	40.0	\$1,150.00	\$2,664.76
0709-131-1312-5 TR-VI	VAUGHAN, CHARLES T & JENNIFER R VAUGHAN 6318 WOODINGTON WAY MADISON WI	1042 E Johnson St	33.0	140	\$105.00	40	\$70.00	100	\$150.00	33.00	\$247.50	0	\$0.00	1	\$312.84	33.0	\$696.63	33.0	1.50	49.5	\$1,423.13	\$3,005.10
0709-131-1420-6 TR-VI	RETZLAFF, DANIEL J & JEFFREY A RETZLAFF PO BOX 451 MADISON WI	1045 E Johnson St	40.0	215	\$161.25	40	\$70.00	175	\$262.50	40.00	\$300.00	0	\$0.00	1	\$312.84	21.0	\$443.31	40.0	1.00	40.0	\$1,150.00	\$2,699.90
0709-131-1313-3 TR-VI	HIETZEL, JOSEPH & DIANE 2901 MUIR FIELD RD MADISON WI	1046 E Johnson St	40.0	170	\$127.50	70	\$122.50	100	\$150.00	40.00	\$300.00	0	\$0.00	1	\$312.84	45.0	\$949.95	40.0	1.50	60.0	\$1,725.00	\$3,667.79

Frontages listed are for: SITUS ADDRESS

Project ID: 53W0740

Parcel No./ Zoning	Owner's Name / Mailing Address	Situs Address	Frontage (LF)	Remove Sidewalk & Drive Apron @ \$0.75 per SF			Replace Drive Apron @ \$1.75 per SF			Replace Sidewalk @ \$1.50 per SF			Remove and Replace Curb and Gutter @ \$7.50 per LF			Storm Sewer Reconnection \$1,000.00 Each			Sanitary Sewer Reconnection \$312.84 each			Remove and Replace Sanitary Lateral @ \$24.11 per LF			Street Lighting @ 28.75 per factored LF			TOTAL ASSMNT
				SF	Cost	LF	SF	Cost	SF	Cost	LF	Cost	Each	Cost	Each	Cost	Each	Cost	Each	Cost	Each	Cost	Each	Cost	Each	Cost	Each	
0709-131-1419-9 TR-V1	SPRAGUE, JOHN L % THE SPRAGUE COMPANY LLC 5450 LIVERPOOL ST WAUNAKEE WI	1047 E Johnson St	40.0	270	\$202.50	70	\$122.50	200	\$300.00	40.00	\$300.00	0	\$0.00	1	\$312.84	22.0	\$464.42	40.0	1.50	60.0	\$1,725.00	\$3,427.26						
0709-131-1314-1 TR-V1	KOHLHARDT, RANDALL J 1214 BROOKWOOD RD MADISON WI	1048 E Johnson St	45.0	170	\$127.50	70	\$122.50	100	\$150.00	45.00	\$337.50	0	\$0.00	1	\$312.84	45.0	\$949.95	45.0	1.50	67.5	\$1,940.63	\$3,940.92						
0709-131-1418-1 TR-V2	BARON INVESTMENTS V LLP C/O ACCENT MANAGEMENT 1354 WILLIAMSON ST MADISON WI	1049 E Johnson St	40.0	145	\$108.75	70	\$122.50	175	\$262.50	40.00	\$300.00	0	\$0.00	1	\$312.84	21.0	\$443.31	40.0	1.50	60.0	\$1,725.00	\$3,274.90						
0709-131-1417-3 TR-V1	STEWART ELLIOTT PROPERTIES LLC 6329 HUBBARD AVE MIDDLETON WI	1051 E Johnson St N Ingersoll St	37.6 132.0	130	\$97.50	0	\$0.00	130	\$195.00	25.60	\$192.00	0	\$0.00	0	\$0.00	0.0	\$0.00	37.6	1.50	56.4	\$1,621.50	\$2,106.00						
0709-131-1315-9 TR-V1	HEITZEL, JOSEPH & DIANE 2901 MUIR FIELD RD MADISON WI	1052 E Johnson St N Ingersoll St	47.0 92.0	70	\$52.50	70	\$122.50	0	\$0.00	35.00	\$262.50	0	\$0.00	0	\$0.00	0.0	\$0.00	47.0	1.50	70.5	\$2,026.88	\$2,464.38						
0709-131-1115-3 TR-V1	HEITZEL, JOSEPH H DIANE M HEITZEL 2901 MUIR FIELD RD MADISON WI	1100 E Johnson St N Ingersoll St	95.0 89.0	0	\$0.00	0	\$0.00	0	\$0.00	75.00	\$562.50	0	\$0.00	0	\$0.00	0.0	\$0.00	95.0	1.50	142.5	\$4,096.88	\$4,659.38						
0709-131-1020-3 TR-V1	CHRISTOPHERSON, SARA C 1105 E JOHNSON ST MADISON WI	1105 E Johnson St N Ingersoll St	66.0 83.0	70	\$52.50	70	\$122.50	0	\$0.00	54.00	\$405.00	0	\$0.00	0	\$0.00	0.0	\$0.00	66.0	1.00	66.0	\$1,897.50	\$2,477.50						
0709-131-1117-9 TR-V1	ISOM, JACQUELINE D 1106 E JOHNSON ST MADISON WI	1106 E Johnson St	35.0	130	\$97.50	30	\$52.50	100	\$150.00	35.00	\$262.50	0	\$0.00	1	\$312.84	45.0	\$949.95	35.0	1.00	35.0	\$1,006.25	\$2,831.54						
0709-131-1118-7 TR-V1	GOLL, TR. BRADLEY & TRACI 9010 ASPEN GROVE LN MADISON WI	1108 E Johnson St	35.0	130	\$97.50	30	\$52.50	100	\$150.00	35.00	\$262.50	0	\$0.00	1	\$312.84	45.0	\$949.95	35.0	1.50	52.5	\$1,509.38	\$3,334.67						
0709-131-1029-6 TR-V1	WALTER STREET LLC % OAKLAND PROP SERV LLC 122 E OLIN AVE # 195 MADISON WI	1111 E Johnson St	66.0	295	\$221.25	70	\$122.50	225	\$337.50	66.00	\$495.00	0	\$0.00	1	\$312.84	21.0	\$443.31	66.0	1.50	99.0	\$2,846.25	\$4,778.65						
0709-131-1028-8 TR-V1	SCHLUTER, JEAN M % APEX PROPERTIES INC 1741 COMMERCIAL AVE MADISON WI	1113 E Johnson St	31.0	195	\$146.25	70	\$122.50	125	\$187.50	31.00	\$232.50	0	\$0.00	1	\$312.84	21.0	\$443.31	31.0	1.50	46.5	\$1,336.88	\$2,761.78						
0709-131-1119-5 TR-V1	HAEGER, RONALD E 1114 E JOHNSON ST E Gorham St MADISON WI	1114 E Johnson St E Gorham St	43.0 43.0	175	\$131.25	0	\$0.00	175	\$262.50	43.00	\$322.50	0	\$0.00	1	\$312.84	47.0	\$992.17	43.0	1.00	43.0	\$1,236.25	\$3,257.51						
0709-131-1027-0 TR-V1	DUTCHER, ANDREW ANNIE DUTCHER 1115 E JOHNSON ST MADISON WI	1115 E Johnson St	32.0	170	\$127.50	70	\$122.50	100	\$150.00	32.00	\$240.00	0	\$0.00	1	\$312.84	21.0	\$443.31	32.0	1.00	32.0	\$920.00	\$2,316.15						
0709-131-1120-2 TR-V1	BROOK INVESTMENTS I LLC PO BOX 3132 MADISON WI	1116 E Johnson St	50.0	315	\$236.25	65	\$113.75	250	\$375.00	50.00	\$375.00	0	\$0.00	1	\$312.84	50.0	\$1,065.50	50.0	1.50	75.0	\$2,156.25	\$4,624.59						

Frontages listed are for: SITUS ADDRESS
Project ID: 53W0740

Parcel No./ Zoning	Owner's Name / Mailing Address	Situs Address	Frontage (LF)	Street Reconstruction Items						Storm Sewer Items				Sanitary Sewer Items				Street Lighting Items				TOTAL ASSMNT				
				Remove Sidewalk & Drive Apron @ \$0.75 per SF		Replace Apron @ \$1.75 per SF		Replace Sidewalk @ \$1.50 per SF		Remove and Replace Curb and Gutter @ \$7.50 per LF		Storm Sewer Reconnection \$1,000.00		Sanitary Sewer Reconnection \$312.84 each		Remove and Replace Sanitary Lateral @ \$21.11 per LF		Install Street Lighting @ 28.75 per factored LF		LF	Factor		Cost	LF	Factor	Cost
				SF	Cost	SF	Cost	SF	Cost	LF	Cost	Each	Cost	Each	Cost	Each	Cost	Each	Cost							
0709-13-1-1024-6 TR-V1	WALDECK LIV TR, ALEXISE MADISON WI	1119 E Johnson St	30.0	180	\$135.00	30	\$52.50	150	\$225.00	30.00	\$225.00	0	\$0.00	1	\$312.84	21.0	\$443.31	30.0	1.00	\$862.50	30.0	1.00	\$862.50	\$2,256.15		
0709-13-1-1025-4 TR-V1	CAPTAIN, JEFFREY J 1121 E JOHNSON ST MADISON WI	1121 E Johnson St	40.0	180	\$135.00	30	\$52.50	150	\$225.00	40.00	\$300.00	0	\$0.00	1	\$312.84	21.0	\$443.31	40.0	1.00	\$1,150.00	40.0	1.00	\$1,150.00	\$2,618.65		
0709-13-1-1024-6 TR-V2	1129 EAST JOHNSON STREET LLC PO BOX 620091 MIDDLETON, WI 53562-0000	1129 E Johnson St	65.0	285	\$213.75	60	\$105.00	225	\$337.50	65.00	\$487.50	0	\$0.00	1	\$312.84	21.0	\$443.31	65.0	1.00	\$1,868.75	65.0	1.00	\$1,868.75	\$3,768.65		
0709-13-1-1121-0 TR-V2	DEER, MICHAEL J 512 W WILSON ST MADISON WI	1132 E Johnson St	88.0	415	\$311.25	65	\$113.75	350	\$525.00	88.00	\$660.00	0	\$0.00	1	\$312.84	45.0	\$948.95	88.0	1.50	\$3,795.00	88.0	1.50	\$3,795.00	\$6,667.79		
0709-13-1-1122-8 TR-V1	MEINKE, CALEB A 1134 E JOHNSON ST MADISON WI	1134 E Johnson St	50.0	210	\$157.50	60	\$105.00	150	\$225.00	50.00	\$375.00	0	\$0.00	1	\$312.84	45.0	\$948.95	50.0	1.00	\$1,437.50	50.0	1.00	\$1,437.50	\$3,562.79		
0709-13-1-1023-6 TR-V1	1135 EAST JOHNSON ST LLC %A & P PROPERTIES PO BOX 620091 MIDDLETON, WI	1135 E Johnson St	66.0	235	\$176.25	60	\$105.00	175	\$262.50	66.00	\$495.00	0	\$0.00	1	\$312.84	21.0	\$443.31	66.0	1.50	\$2,846.25	66.0	1.50	\$2,846.25	\$4,641.15		
0709-13-1-1123-6 TR-V1	BUJZISZ, JEFFREY J & OSCAR & KAREN SEIBEL 125 S FRANKLIN ST MADISON WI	1140 E Johnson St	49.5	230	\$172.50	30	\$52.50	200	\$300.00	49.50	\$371.25	0	\$0.00	1	\$312.84	45.0	\$948.95	49.5	1.50	\$2,134.69	49.5	1.50	\$2,134.69	\$4,293.73		
0709-13-1-1022-0 TR-V1	DONNELLY, MICHAEL S 1141 E JOHNSON ST MADISON WI	1141 E Johnson St	38.0	150	\$112.50	0	\$0.00	150	\$225.00	38.00	\$285.00	0	\$0.00	1	\$312.84	21.0	\$443.31	38.0	1.00	\$1,092.50	38.0	1.00	\$1,092.50	\$2,471.15		
0709-13-1-1021-2 TR-V1	DONNELLY, MICHAEL S 1141 E JOHNSON ST MADISON WI	1143 E Johnson St	61.0	280	\$195.00	60	\$105.00	200	\$300.00	61.00	\$457.50	0	\$0.00	1	\$312.84	21.0	\$443.31	61.0	1.50	\$2,830.63	61.0	1.50	\$2,830.63	\$4,444.28		
0709-13-1-1124-4 TR-V1	HOLTER, KJERSTA K 2710 BADGER LN MADISON WI	1144 E Johnson St	49.5	235	\$176.25	60	\$105.00	175	\$262.50	49.50	\$371.25	0	\$0.00	1	\$312.84	45.0	\$948.95	49.5	1.50	\$2,134.69	49.5	1.50	\$2,134.69	\$4,312.48		
0709-13-1-1020-4 TR-V1	BERTAGNOLI, CHRIS A 935 BURWYCK DR JANESVILLE WI	1145 E Johnson St	44.0	235	\$176.25	60	\$105.00	175	\$262.50	44.00	\$330.00	0	\$0.00	1	\$312.84	22.0	\$464.42	44.0	1.50	\$1,897.50	44.0	1.50	\$1,897.50	\$3,548.51		
0709-13-1-1125-2 TR-V1	ORTON PARK LLC 222 NORTH ST MADISON WI	1150 E Johnson St	51.8	260	\$195.00	60	\$105.00	200	\$300.00	51.80	\$388.50	0	\$0.00	1	\$312.84	45.0	\$948.95	51.8	1.50	\$2,233.88	51.8	1.50	\$2,233.88	\$4,485.17		
0709-13-1-1019-7 TR-V1	GOLD, ALAN MARY LOU SNOWDEN 1151 E JOHNSON ST MADISON WI	1151 E Johnson St N Few St	55.0 132.0	25	\$18.75	0	\$0.00	25	\$37.50	43.00	\$322.50	0	\$0.00	0	\$0.00	0.0	\$0.00	55.0	1.00	\$1,581.25	55.0	1.00	\$1,581.25	\$1,960.00		
0709-13-1-1124-0 TR-V1	DAY INVESTMENTS LLC 1203 ELIZABETH ST MADISON WI	1152 E Johnson St N Few St	47.2 132.0	110	\$82.50	60	\$105.00	50	\$75.00	35.20	\$264.00	0	\$0.00	0	\$0.00	0.0	\$0.00	47.2	1.50	\$2,055.50	47.2	1.50	\$2,055.50	\$2,562.00		

Frontages listed are for: SITUS ADDRESS
Project ID: 63W0740

Parcel No./ Zoning	Owner's Name / Mailing Address	Situs Address	Frontage (LF)	Street Reconstruction Items						Sanitary Sewer Items				Storm Sewer Items				Street Lighting Items				TOTAL ASSMNT								
				Remove Sidewalk & Drive Apron @ \$0.75 per SF	Replace Apron @ \$1.75 per SF	Replace Drive Apron @ \$1.50 per SF	Replace Sidewalk @ \$1.50 per SF	Remove and Replace Curb and Gutter @ \$7.50 per LF	Sanitary Sewer Reconnection \$312.84 each	Remove and Replace Sanitary Lateral @ \$21.11 per LF	Storm Sewer Reconnection \$1,000.00	Sanitary Sewer Reconnection \$312.84 each	Remove and Replace Sanitary Lateral @ \$21.11 per LF	Sanitary Sewer Reconnection \$312.84 each	Remove and Replace Sanitary Lateral @ \$21.11 per LF	Storm Sewer Reconnection \$1,000.00	Sanitary Sewer Reconnection \$312.84 each	Remove and Replace Sanitary Lateral @ \$21.11 per LF	Initial Street Lighting @ 28.75 per factored LF	Factor	LF		Cost	Factor	LF	Cost				
0709-13-0404-1 TR-VI	RICHTER, CHERIE R & CHRISTOPHER J RICHTER 1204 E JOHNSON ST MADISON WI	1204 E Johnson St N Few St 110.0	66.0	120	\$90.00	70	\$122.50	50	\$75.00	54.00	\$405.00	0	\$0.00	0	\$0.00	0	\$0.00	0	\$0.00	0	\$0.00	0	\$0.00	0	\$0.00	66.0	1.00	66.0	\$1,697.50	\$2,590.00
0709-13-0405-9 TR-VI	RETZLAFF, DANIEL J & JEFFREY A RETZLAFF PO BOX 451 MADISON WI	1208 E Johnson St	33.0	175	\$131.25	75	\$131.25	100	\$150.00	33.00	\$247.50	0	\$0.00	0	\$0.00	0	\$0.00	0	\$0.00	0	\$0.00	0	\$0.00	0	\$0.00	33.0	1.50	49.5	\$1,423.13	\$3,345.92
0709-13-0406-7 TR-VI	DEITMAN, DAVID W & PYANUT SRIPANAWONGSA 1212 E JOHNSON ST MADISON WI	1212 E Johnson St	33.0	205	\$153.75	80	\$140.00	125	\$187.50	33.00	\$247.50	0	\$0.00	0	\$0.00	0	\$0.00	0	\$0.00	0	\$0.00	0	\$0.00	0	\$0.00	33.0	1.00	33.0	\$948.75	\$2,940.29
0709-13-0530-1 TR-VI	FATSISS, ARIS & BETH L FATSISS 1215 E JOHNSON ST MADISON WI	1215 E Johnson St	33.0	180	\$120.00	35	\$61.25	125	\$187.50	33.00	\$247.50	0	\$0.00	0	\$0.00	0	\$0.00	0	\$0.00	0	\$0.00	0	\$0.00	0	\$0.00	33.0	1.00	33.0	\$948.75	\$2,321.15
0709-13-0529-7 TR-VI	MAGILL, SHERRY L & AMINICON, IRL 805 AMINICON TRL MADISON WI	1217 E Johnson St	33.0	180	\$120.00	35	\$61.25	125	\$187.50	33.00	\$247.50	0	\$0.00	0	\$0.00	0	\$0.00	0	\$0.00	0	\$0.00	0	\$0.00	0	\$0.00	33.0	1.50	49.5	\$1,423.13	\$2,879.97
0709-13-0528-1 TR-VI	OROSZ, MARITAL TR, JANET S & BELLWOOD, CIR MONONA WI	1221 E Johnson St	33.0	185	\$146.25	70	\$122.50	125	\$187.50	33.00	\$247.50	0	\$0.00	0	\$0.00	0	\$0.00	0	\$0.00	0	\$0.00	0	\$0.00	0	\$0.00	33.0	1.50	49.5	\$1,423.13	\$2,883.03
0709-13-0527-1 TR-VI	MITCHELL, GENE R & JANIS TARNOVICH 1225 E JOHNSON ST MADISON WI	1225 E Johnson St	40.0	250	\$187.50	75	\$131.25	175	\$262.50	40.00	\$300.00	0	\$0.00	0	\$0.00	0	\$0.00	0	\$0.00	0	\$0.00	0	\$0.00	0	\$0.00	40.0	1.00	40.0	\$1,150.00	\$2,787.40
0709-13-0526-3 TR-VI	HAMMER, CLIFF GEORGE & NICOLE S MILLER 1229 E JOHNSON ST MADISON WI	1229 E Johnson St	59.0	275	\$206.25	75	\$131.25	200	\$300.00	59.00	\$442.50	0	\$0.00	0	\$0.00	0	\$0.00	0	\$0.00	0	\$0.00	0	\$0.00	0	\$0.00	59.0	1.00	59.0	\$1,696.25	\$3,532.40
0709-13-0525-5 TR-VI	SPENCER, PHILIP J & SUSAN K SPENCER S2884 HWY V SPENCER WI	1233 E Johnson St	32.25	155	\$116.25	30	\$52.50	125	\$187.50	32.25	\$241.88	0	\$0.00	0	\$0.00	0	\$0.00	0	\$0.00	0	\$0.00	0	\$0.00	0	\$0.00	32.25	1.00	32.3	\$927.19	\$2,302.57
0709-13-0524-7 TR-VI	BONEBRAKE, MICHAEL & CENTURY AVE # B MIDDLETON WI	1235 E Johnson St	33.75	150	\$112.50	0	\$0.00	150	\$225.00	33.75	\$253.13	0	\$0.00	0	\$0.00	0	\$0.00	0	\$0.00	0	\$0.00	0	\$0.00	0	\$0.00	33.75	1.00	33.8	\$970.31	\$2,317.09
0709-13-0523-9 TR-VI	JOHNSON CURTIS LLC 3016 WAUNONA WAY MADISON WI	1237 E Johnson St	33.0	170	\$127.50	70	\$122.50	100	\$150.00	33.00	\$247.50	0	\$0.00	0	\$0.00	0	\$0.00	0	\$0.00	0	\$0.00	0	\$0.00	0	\$0.00	33.0	1.50	49.5	\$1,423.13	\$2,826.78
0709-13-0522-1 TR-VI	MCDERMOTT, PATRICK A LADINE L MCDERMOTT 1239 E JOHNSON ST MADISON WI	1239 E Johnson St	33.0	195	\$146.25	70	\$122.50	125	\$187.50	33.00	\$247.50	0	\$0.00	0	\$0.00	0	\$0.00	0	\$0.00	0	\$0.00	0	\$0.00	0	\$0.00	33.0	1.00	33.0	\$948.75	\$2,408.65
0709-13-0521-3 NMX	HALL WINTHER PROPERTIES LLC 1014 FRIAR LN MADISON WI	1247 E Johnson St	48.0	225	\$166.75	0	\$0.00	225	\$337.50	48.00	\$360.00	1	\$1,000.00	1	\$1,000.00	1	\$1,000.00	1	\$1,000.00	1	\$1,000.00	1	\$1,000.00	1	\$1,000.00	48.0	1.50	72.0	\$2,070.00	\$4,692.40
0709-13-0520-5 NMX	NEWPORT, TIMOTHY W & KATHLEEN M NEWPORT 1257 E JOHNSON ST MADISON WI	1251 E Johnson St	32.0	175	\$131.25	0	\$0.00	175	\$262.50	32.00	\$240.00	1	\$1,000.00	1	\$1,000.00	1	\$1,000.00	1	\$1,000.00	1	\$1,000.00	1	\$1,000.00	1	\$1,000.00	32.0	2.00	64.0	\$1,840.00	\$4,229.90

Frontages listed are for: SITUS ADDRESS
Project ID: 53W0740

Parcel No./ Zoning	Owner's Name / Mailing Address	Situs Address	Frontage (LF)	Remove Sidewalk & Drive Apron @ \$0.75 per SF				Replace Apron @ \$1.75 per SF				Replace Sidewalk @ \$1.50 per SF				Remove and Replace Curb and Gutter @ \$7.50 per LF				Storm Sewer Items				Sanitary Sewer Items				Street Lighting Items				TOTAL ASSMNT
				SF	Cost	SF	Cost	SF	Cost	LF	Cost	Each	Cost	LF	Cost	Each	Cost	LF	Cost	LF	Cost	LF	Cost	LF	Cost	LF	Cost	LF	Cost	LF	Cost	
0709-131-0519-4 NMX	NEWPORT, TIMOTHY W & KATHLEEN M NEWPORT 1237 E JOHNSON ST MADISON WI	1237 E Johnson St	32.0	150	\$112.50	0	\$0.00	150	\$225.00	32.00	\$240.00	0	\$0.00	1	\$312.84	21.0	\$443.31	0	\$0.00	32.0	2.00	64.0	\$1,840.00	32.0	2.00	64.0	\$1,840.00					\$3,173.65
0709-131-0518-9 NMX	BACKUS, KENNETH 1259 E JOHNSON ST MADISON WI	1259 E Johnson St N Baldwin St	22.0 94.0	100	\$75.00	0	\$0.00	100	\$150.00	32.00	\$240.00	0	\$0.00	0	\$0.00	0.0	\$0.00	0	\$0.00	22.0	1.50	33.0	\$948.75	22.0	1.50	33.0	\$948.75					\$1,413.75
0709-124-0511-3 TR-C4	PEDLEY, ROBERT T 1305 E JOHNSON ST MADISON WI	1305 E Johnson St	66.0	350	\$262.50	250	\$437.50	100	\$150.00	30.00	\$225.00	0	\$0.00	1	\$312.84	21.0	\$443.31	0	\$0.00	0.0	0.00	0.0	\$0.00	0.0	0.00	0.0	\$0.00					\$1,831.15
0709-132-1001-2 TR-V2, WP-24	SCHUETT, NICHOLAS D 1529 N JENKINS DR OCCONOWOC WI	223 N Livingston St E Johnson St	33.0 99.0	225	\$168.75	0	\$0.00	225	\$337.50	79.00	\$592.50	0	\$0.00	1	\$312.84	23.0	\$485.53	0	\$0.00	99.0	0.75	74.3	\$2,134.69	99.0	0.75	74.3	\$2,134.69					\$4,031.81
0709-132-0921-3 TR-V2, WP-24	RETZLAFF, DANIEL J & JEFFREY A RETZLAFF PO BOX 451 MADISON WI	301 N Livingston St E Johnson St	33.0 66.0	175	\$131.25	0	\$0.00	175	\$262.50	46.00	\$345.00	0	\$0.00	1	\$312.84	42.0	\$886.62	0	\$0.00	66.0	0.75	49.5	\$1,423.13	66.0	0.75	49.5	\$1,423.13					\$3,361.34
0709-132-1427-0 TR-V2, WP-24	NORMANDY PARTNERS LLC 6417 NORMANDY LN MADISON WI	302 N Livingston St E Johnson St	50.0 76.0	375	\$281.25	75	\$131.25	300	\$450.00	56.00	\$420.00	0	\$0.00	0	\$0.00	0.0	\$0.00	0	\$0.00	76.0	1.50	114.0	\$3,277.50	76.0	1.50	114.0	\$3,277.50					\$4,560.00
0709-132-0411-4 TR-U1, WP-24	JSW LIMITED PARTNERSHIP 301 NORRIS CT MADISON WI	301 Norris Ct	62.9	500	\$375.00	25	\$43.75	475	\$712.50	62.85	\$471.38	1	\$1,000.00	2	\$625.68	84.0	\$1,773.24	0	\$0.00	62.9	1.50	94.3	\$2,710.41	62.9	1.50	94.3	\$2,710.41					\$7,711.95
0709-132-0408-1 TR-U1, WP-24	JSW LIMITED PARTNERSHIP 301 NORRIS CT MADISON WI	302 Norris Ct	66.0	525	\$393.75	0	\$0.00	525	\$787.50	66.00	\$495.00	0	\$0.00	2	\$625.68	84.0	\$1,773.24	0	\$0.00	66.0	1.50	99.0	\$2,846.25	66.0	1.50	99.0	\$2,846.25					\$6,921.42
0709-132-0410-6 NMX, WP-24	JSW LIMITED PARTNERSHIP 301 NORRIS COURT MADISON WI	305 Norris Ct	63.8	525	\$393.75	25	\$43.75	500	\$750.00	63.80	\$478.50	0	\$0.00	2	\$625.68	84.0	\$1,773.24	0	\$0.00	63.8	2.00	127.6	\$3,668.50	63.8	2.00	127.6	\$3,668.50					\$7,793.42
0709-132-0409-9 NMX, WP-24	JSW LIMITED PARTNERSHIP 301 NORRIS COURT MADISON WI	306 Norris Ct	65.3	575	\$431.25	50	\$87.50	525	\$787.50	65.30	\$489.75	1	\$1,000.00	2	\$625.68	84.0	\$1,773.24	0	\$0.00	65.3	2.00	130.6	\$3,754.75	65.3	2.00	130.6	\$3,754.75					\$8,949.67
0709-132-1413-9 PD, WP-24	Victorian Hill Condo Base Parcel VICTORIAN HILL OWRS ASSN C/O WISCONSIN MANAGEMENT 2040 S PARK ST MADISON WI	706 E Johnson St N Blount St Costs for Individual Condo Units Are Shown Below.	66.0 132.0	100	\$75.00	0	\$0.00	100	\$150.00	76.00	\$570.00	1	\$1,000.00	1	\$312.84	42.0	\$886.62	1	\$1,000.00	66.0	1.50	99.0	\$2,846.25	66.0	1.50	99.0	\$2,846.25					\$5,840.71
0709-132-1413-9 0709-132-1910-5	MIDWEST ENVIRONMENTAL ADVOCATES 551 W MAIN ST # 200 MADISON, WI 53703-0000	702 E Johnson St	Condo Unit % Interest 7.70%		\$5.78	\$0.00	\$0.00		\$11.55	\$43.89	\$43.89		\$77.00		\$24.09		\$68.27		\$77.00								\$219.16					\$449.73
0709-132-1413-9 0709-132-1902-2	KEARNEY, MATTHEW L 301 N BLOUNT ST # B MADISON, WI 53703-0000	301 N Blount St	Condo Unit % Interest 8.60%		\$6.45	\$0.00	\$0.00		\$12.90	\$49.02	\$49.02		\$86.00		\$26.90		\$76.25		\$86.00								\$244.78					\$502.30
0709-132-1413-9 0709-132-1901-4	MOORING TRUSTEE, JEAN C C/O MARGARET MOORING 301 N BLOUNT ST # A MADISON, WI 53703-0000	301 N Blount St	Condo Unit % Interest 8.60%		\$6.45	\$0.00	\$0.00		\$12.90	\$49.02	\$49.02		\$86.00		\$26.90		\$76.25		\$86.00								\$244.78					\$502.30

Frontages listed are for: SITUS ADDRESS
Project ID: 5370740

Parcel No./ Zoning	Owner's Name / Mailing Address	Situs Address	Frontage (LF)	Street Reconstruction Items						Storm Sewer Items			Sanitary Sewer Items			Street Lighting Items			TOTAL ASSMNT			
				Remove Sidewalk & Drive Apron @ \$0.75 per SF		Replace Apron @ \$1.75 per SF		Replace Sidewalk @ \$1.50 per SF		Remove and Replace Curb and Gutter @ \$7.50 per LF		Storm Sewer Reconnection	Sanitary Sewer Reconnection	Sanitary Sewer Remove and Replace Sanitary Lateral @ \$21.11 per LF	Install Street Lighting @ 28.75 per factored LF	Each	Each	Each		Each	Each	Each
				SF	Cost	SF	Cost	SF	Cost	LF	Cost	Each	Cost	LF	Cost	LF	Cost	LF		Cost	LF	Cost
0709-132-1413-9 0709-132-1905-6	SHUMOW, JOSEPH D 305 N BLOUNT ST # C MADISON, WI 53703-0000	305 N Blount St	Condo Unit % Interest 10.60%	7.95	\$0.00	\$0.00	\$15.90	\$60.42	\$1,000.00	\$33.16	\$93.98	\$301.70	\$619.12									
0709-132-1413-9 0709-132-1904-8	NICHOLS, KATHIE 305 N BLOUNT ST # B MADISON, WI 53703-0000	305 N Blount St	Condo Unit % Interest 10.80%	8.10	\$0.00	\$0.00	\$16.20	\$61.56	\$108.00	\$33.79	\$95.75	\$307.40	\$630.80									
0709-132-1413-9 0709-132-1903-0	DRINKWATER, ANDREW WENDY BOUCH-HER 305 N BLOUNT ST # A MADISON, WI 53703-0000	305 N Blount St	Condo Unit % Interest 10.20%	7.65	\$0.00	\$0.00	\$15.30	\$58.14	\$102.00	\$31.91	\$90.44	\$290.32	\$595.75									
0709-132-1413-9 0709-132-1909-8	MILLER, BENJAMIN J 309 N BLOUNT ST # D MADISON, WI 53703-0000	309 N Blount St	Condo Unit % Interest 11.10%	8.33	\$0.00	\$0.00	\$16.65	\$63.27	\$111.00	\$34.73	\$98.41	\$315.93	\$648.32									
0709-132-1413-9 0709-132-1908-4	KURLE, PHILIP J 309 N BLOUNT ST # C MADISON, WI 53703-0000	309 N Blount St	Condo Unit % Interest 10.60%	7.95	\$0.00	\$0.00	\$15.90	\$60.42	\$106.00	\$33.16	\$93.98	\$301.70	\$619.12									
0709-132-1413-9 0709-132-1907-2	SAROW, DONNA J 309 N BLOUNT ST UNIT B MADISON, WI 53703-0000	309 N Blount St	Condo Unit % Interest 10.10%	7.58	\$0.00	\$0.00	\$15.15	\$57.57	\$101.00	\$31.60	\$89.55	\$287.47	\$589.91									
0709-132-1413-9 0709-132-1906-4	HAUETTER, DANIEL 309 N BLOUNT ST # A MADISON, WI 53703-0000	309 N Blount St	Condo Unit % Interest 11.70%	8.78	\$0.00	\$0.00	\$17.55	\$66.69	\$117.00	\$36.60	\$103.73	\$333.01	\$663.96									
0709-132-2201-5 0709-133-4901-9	Nichols Station Condo Base Parcel NICHOLS STATION CDM ONRS ASSC INC/ARUSSELL H ENDRES 2040 S PARK ST MADISON, WI 311 N Hancock St 214.0 Costs for Individual Condo Units Are Shown Below:	311 N Hancock St	Condo Unit % Interest 2.67%	5.01	\$0.00	\$0.00	\$10.01	\$42.85	\$26.70	\$0.00	\$0.00	\$246.41	\$330.98									
0709-132-2201-5 0709-133-4902-7	KALNAJS, KONRADS 311 N HANCOCK ST UNIT 121 MADISON, WI 53703-0000	311 N Hancock St	Condo Unit % Interest 2.71%	5.08	\$0.00	\$0.00	\$10.16	\$43.50	\$27.10	\$0.00	\$0.00	\$250.10	\$335.94									
0709-132-2201-5 0709-133-4937-4	FORTNEY, MATTHEW D & CECELY A CASTILLO 311 N HANCOCK ST # 326 MADISON, WI 53703-0000	311 N Hancock St	Condo Unit % Interest 2.37%	4.44	\$0.00	\$0.00	\$8.89	\$38.04	\$23.70	\$0.00	\$0.00	\$218.72	\$293.79									
0709-132-2201-5 0709-133-4938-2	NICHOLS STATION CONDOMINIUMS INC 2040 S PARK ST MADISON, WI 53713-0000	311 N Hancock St	Condo Unit % Interest 2.32%	4.35	\$0.00	\$0.00	\$8.70	\$37.24	\$23.20	\$0.00	\$0.00	\$214.11	\$287.59									
0709-132-2201-5 0709-133-4939-0	GARTNER, RICHARD A MARY PAUL LONG 4011 MONONA DR MONONA, WI 53716-0000	311 N Hancock St	Condo Unit % Interest 1.66%	3.11	\$0.00	\$0.00	\$6.23	\$26.64	\$16.60	\$0.00	\$0.00	\$159.20	\$205.78									
0709-132-2201-5 0709-133-4940-7	WILSON, ERIN E 311 N HANCOCK ST UNIT 330 MADISON, WI 53703-0000	311 N Hancock St	Condo Unit % Interest 2.39%	4.48	\$0.00	\$0.00	\$8.96	\$38.36	\$23.90	\$0.00	\$0.00	\$220.57	\$296.27									

Parcel No./ Zoning	Owner's Name / Mailing Address	Frontage (LF)	Street Reconstruction Items						Sanitary Sewer Items				Storm Sewer Items				Steel Lighting Items				TOTAL ASSMINT		
			Remove Sidewalk & Drive Apron @		Replace Drive Apron @		Replace Sidewalk @		Remove and Replace Curb and Gutter @		Sanitary Sewer Reconnection		Storm Sewer Reconnection		Install Street Lighting @		Remove and Replace Sanitary Lateral @		Factor			LF	Cost
			SF	Cost	SF	Cost	SF	Cost	LF	Cost	Each	Cost	Each	Cost	LF	Cost	LF	Cost					
0709-133-2201-3 0709-133-4941-3	NEVLIN, ROBERT N 311 N Hancock St MADISON, WI 53703-0000	Condo Unit % Interest 1.49%	\$0.75	\$2.79	\$1.75	\$0.00	\$1.50	\$5.59	\$7.50	\$23.91	\$312.84	\$14.90	\$0.00	\$0.00	28.75	\$137.51	\$0.00	\$0.00	\$0.00	\$0.00	\$184.70		
0709-133-2201-3 0709-133-4942-3	GOVINDASAMY, K 311 N Hancock St # 332 MADISON, WI 53703-0000	Condo Unit % Interest 2.38%		\$4.46	\$0.00	\$0.00	\$8.93	\$38.20	\$38.20	\$0.00	\$23.80	\$0.00	\$0.00	\$0.00		\$219.84	\$0.00	\$0.00	\$0.00	\$0.00	\$295.03		
0709-133-2201-3 0709-133-4943-1	DANOBBETTA, JUAN S 311 N Hancock St # 333 MADISON, WI 53703-0000	Condo Unit % Interest 2.35%		\$4.41	\$0.00	\$0.00	\$8.81	\$37.72	\$37.72	\$0.00	\$23.50	\$0.00	\$0.00		\$216.88	\$0.00	\$0.00	\$0.00	\$0.00	\$291.31			
0709-133-2201-3 0709-133-4944-9	KISER, RACHEL 311 N Hancock St 1921 WHITLEY AVE APT 4 LOS ANGELES, CA 90068-4122	Condo Unit % Interest 2.22%		\$4.16	\$0.00	\$0.00	\$8.33	\$35.63	\$35.63	\$0.00	\$22.20	\$0.00	\$0.00		\$204.88	\$0.00	\$0.00	\$0.00	\$0.00	\$275.20			
0709-133-2201-3 0709-133-4945-7	ROBB JR, MICHAEL J & ROBB SR & C G ROBB 311 N Hancock St # 333 MADISON, WI 53703-0000	Condo Unit % Interest 2.79%		\$5.23	\$0.00	\$0.00	\$10.46	\$44.78	\$44.78	\$0.00	\$27.90	\$0.00	\$0.00		\$257.48	\$0.00	\$0.00	\$0.00	\$0.00	\$345.86			
0709-133-2201-3 0709-133-4903-3	BOYD, JUSTIN A 311 N Hancock St Unit 122 MADISON, WI 53703-0000	Condo Unit % Interest 2.41%		\$4.52	\$0.00	\$0.00	\$9.04	\$38.68	\$38.68	\$0.00	\$24.10	\$0.00	\$0.00		\$222.41	\$0.00	\$0.00	\$0.00	\$0.00	\$298.75			
0709-133-2201-3 0709-133-4904-3	TALSKY, JOSHUA 311 N Hancock St 3538 S HOWELL AVE MILWAUKEE, WI 53207-3322	Condo Unit % Interest 1.51%		\$2.83	\$0.00	\$0.00	\$5.66	\$24.24	\$24.24	\$0.00	\$15.10	\$0.00	\$0.00		\$139.35	\$0.00	\$0.00	\$0.00	\$0.00	\$187.18			
0709-133-2201-3 0709-133-4905-1	ALEXANDER, DONALD J & KATHLEEN L ALEXANDER 4404 E HILLSHIRE DR RICHMOND, IL 60071-0000	Condo Unit % Interest 2.44%		\$4.58	\$0.00	\$0.00	\$9.15	\$39.16	\$39.16	\$0.00	\$24.40	\$0.00	\$0.00		\$225.18	\$0.00	\$0.00	\$0.00	\$0.00	\$302.47			
0709-133-2201-3 0709-133-4906-9	FIFE, STEVEN 311 N Hancock St Unit 125 MADISON, WI 53703-0000	Condo Unit % Interest 1.60%		\$3.00	\$0.00	\$0.00	\$6.00	\$25.68	\$25.68	\$0.00	\$16.00	\$0.00	\$0.00		\$147.66	\$0.00	\$0.00	\$0.00	\$0.00	\$198.34			
0709-133-2201-3 0709-133-4907-7	NGUYEN, LAN H X & MICHELLE L CHAUDOIR 311 N Hancock St # 126 MADISON, WI 53703-0000	Condo Unit % Interest 2.37%		\$4.44	\$0.00	\$0.00	\$8.89	\$38.04	\$38.04	\$0.00	\$23.70	\$0.00	\$0.00		\$218.72	\$0.00	\$0.00	\$0.00	\$0.00	\$293.79			
0709-133-2201-3 0709-133-4908-3	BERANEK, RICHARD J & DEBRA L BERANEK 319 WEST CHESTER DR MAPLE PARK, IL 60151-0000	Condo Unit % Interest 2.32%		\$4.35	\$0.00	\$0.00	\$8.70	\$37.24	\$37.24	\$0.00	\$23.20	\$0.00	\$0.00		\$214.11	\$0.00	\$0.00	\$0.00	\$0.00	\$287.59			
0709-133-2201-3 0709-133-4909-3	HAKER, ANDREW L 311 N Hancock St # 129 MADISON, WI 53703-0000	Condo Unit % Interest 1.66%		\$3.11	\$0.00	\$0.00	\$6.23	\$26.64	\$26.64	\$0.00	\$16.60	\$0.00	\$0.00		\$153.20	\$0.00	\$0.00	\$0.00	\$0.00	\$205.78			
0709-133-2201-3 0709-133-4910-0	NICHOLS STATION CONDOMINIUMS INC 2040 S PARK ST MADISON, WI 53713-0000	Condo Unit % Interest 2.33%		\$4.37	\$0.00	\$0.00	\$8.74	\$37.40	\$37.40	\$0.00	\$23.30	\$0.00	\$0.00		\$215.03	\$0.00	\$0.00	\$0.00	\$0.00	\$288.63			
0709-133-2201-3 0709-133-4911-3	HEITING, CHRISTOPHER R 311 N Hancock St # 131 MADISON, WI 53703-1000	Condo Unit % Interest 1.49%		\$2.79	\$0.00	\$0.00	\$5.59	\$23.91	\$23.91	\$0.00	\$14.90	\$0.00	\$0.00		\$137.51	\$0.00	\$0.00	\$0.00	\$0.00	\$184.70			

Frontages listed are for: SITUS ADDRESS

Project ID: 53W0740

Parcel No./ Zoning	Owner's Name / Mailing Address	Situs Address	Frontage (LF)	Street/Reconstruction Items				Storm Sewer Items				Sanitary Sewer Items				Steel Lighting Items				TOTAL ASSMNT
				Remove Sidewalk & Drive Apron @ \$0.75 per SF	Replace Drive Apron @ \$1.75 per SF	Replace Sidewalk @ \$1.50 per SF	Remove and Replace Curb and Gutter @ \$7.50 per LF	Storm Sewer Reconnection \$1,000.00 Each	Sanitary Sewer Reconnection \$312.84 each	Remove and Replace Sanitary Lateral @ \$211.11 per LF	Install Street Lighting @ 28.75 per factored LF	Remove Sidewalk & Drive Apron @ \$0.75 per SF	Replace Drive Apron @ \$1.75 per SF	Replace Sidewalk @ \$1.50 per SF	Remove and Replace Curb and Gutter @ \$7.50 per LF	Storm Sewer Reconnection \$1,000.00 Each	Sanitary Sewer Reconnection \$312.84 each	Remove and Replace Sanitary Lateral @ \$211.11 per LF	Install Street Lighting @ 28.75 per factored LF	
0709-133-2201-5 0709-133-4912-5	NICHOLS STATION 2040 S PARK ST MADISON, WI 53713-0000	311 N Hancock St	Condo Unit % Interest 2.38%	\$4.46	\$0.00	\$6.93	\$38.20	\$23.80	\$0.00	\$0.00	\$0.00	\$0.00	\$0.00	\$219.64	\$295.03					
0709-133-2201-5 0709-133-4913-4	GRIGIC, DAVOR PATRICIA LYNN GRIGIC N7625 ROYAL & ANCIENT DR ELKHART LAKE, WI 53020-0000	311 N Hancock St	Condo Unit % Interest 2.35%	\$4.41	\$0.00	\$9.81	\$37.72	\$23.50	\$0.00	\$0.00	\$0.00	\$0.00	\$216.88	\$291.31						
0709-133-2201-5 0709-133-4914-2	KIELER, TIMOTHY L SHARON L KIELER PO BOX 383 DICKEYVILLE, WI 53808-0000	311 N Hancock St	Condo Unit % Interest 2.22%	\$4.16	\$0.00	\$8.33	\$35.83	\$22.20	\$0.00	\$0.00	\$0.00	\$0.00	\$204.88	\$275.20						
0709-133-2201-5 0709-133-4915-0	DATTILO, M & J & COURTNEY M DATTILO 303 AVANTI CT OFALLON, MO 63368-0000	311 N Hancock St	Condo Unit % Interest 2.61%	\$4.89	\$0.00	\$9.79	\$41.89	\$26.10	\$0.00	\$0.00	\$0.00	\$0.00	\$240.87	\$323.54						
0709-133-2201-5 0709-133-4916-4	MCCRACK, MARK A 311 N HANCOCK ST # 220 MADISON, WI 53703-0000	311 N Hancock St	Condo Unit % Interest 2.67%	\$5.01	\$0.00	\$10.01	\$42.85	\$26.70	\$0.00	\$0.00	\$0.00	\$0.00	\$246.41	\$330.98						
0709-133-2201-5 0709-133-4917-6	HEROLD, THOMAS K & ESTHER R HEROLD 311 N HANCOCK ST UNIT 221 MADISON, WI 53703-0000	311 N Hancock St	Condo Unit % Interest 2.83%	\$5.31	\$0.00	\$10.61	\$45.42	\$28.30	\$0.00	\$0.00	\$0.00	\$0.00	\$261.17	\$350.81						
0709-133-2201-5 0709-133-4918-4	HUSSEY-ANDERSEN, JORDAN & ANDERSON & B HUSSEY 311 N HANCOCK ST # 222 MADISON, WI 53703-0000	311 N Hancock St	Condo Unit % Interest 2.41%	\$4.52	\$0.00	\$9.04	\$38.88	\$24.10	\$0.00	\$0.00	\$0.00	\$0.00	\$222.41	\$298.75						
0709-133-2201-5 0709-133-4919-2	PETERSON, KEVIN F 311 N HANCOCK ST # 223 MADISON, WI 53703-0000	311 N Hancock St	Condo Unit % Interest 1.53%	\$2.87	\$0.00	\$5.74	\$24.56	\$15.30	\$0.00	\$0.00	\$0.00	\$0.00	\$141.20	\$189.66						
0709-133-2201-5 0709-133-4920-9	HICKEY, COLIN W 9450 W CABELA DR APT 3132 GLENDALE, AZ 85305-1316	311 N Hancock St	Condo Unit % Interest 2.44%	\$4.58	\$0.00	\$9.15	\$39.16	\$24.40	\$0.00	\$0.00	\$0.00	\$0.00	\$225.18	\$302.47						
0709-133-2201-5 0709-133-4921-7	WARD, MARK D & ANNALLEER 2758 TIFFANY CT DUBUQUE, IA 52001-0000	311 N Hancock St	Condo Unit % Interest 1.60%	\$3.00	\$0.00	\$6.00	\$25.68	\$16.00	\$0.00	\$0.00	\$0.00	\$0.00	\$147.66	\$198.34						
0709-133-2201-5 0709-133-4922-5	MOLASKA, WENDY L & KEITH McCLELLAND 311 N HANCOCK ST # 226 MADISON, WI 53703-0000	311 N Hancock St	Condo Unit % Interest 2.37%	\$4.44	\$0.00	\$8.89	\$38.04	\$23.70	\$0.00	\$0.00	\$0.00	\$0.00	\$218.72	\$293.79						
0709-133-2201-5 0709-133-4923-3	GOPON, PHILLIP N 311 N HANCOCK ST UNIT 227 MADISON, WI 53703-0000	311 N Hancock St	Condo Unit % Interest 2.32%	\$4.35	\$0.00	\$8.70	\$37.24	\$23.20	\$0.00	\$0.00	\$0.00	\$0.00	\$214.11	\$287.59						
0709-133-2201-5 0709-133-4924-1	BROWN, HELEN L THEODORE M BROWN 1201 E WISCONSIN AVE LITTLE CHUTE, WI 54140-0000	311 N Hancock St	Condo Unit % Interest 1.66%	\$3.11	\$0.00	\$6.23	\$26.64	\$16.60	\$0.00	\$0.00	\$0.00	\$0.00	\$153.20	\$205.78						
0709-133-2201-5 0709-133-4925-9	ROBB, SR, MICHAEL J & CECILIA G ROBB 6641 MOUNT HOLLY DR SAN JOSE, CA 95120-0000	311 N Hancock St	Condo Unit % Interest 2.39%	\$4.48	\$0.00	\$8.96	\$38.96	\$23.90	\$0.00	\$0.00	\$0.00	\$0.00	\$220.57	\$296.27						

Frontages listed are for: SITUS ADDRESS
Project ID: 53W0740

Parcel No./ Zoning	Owner's Name / Mailing Address	Situs Address	Frontage (LF)	Street Reconstruction Items				Storm Sewer Items				Sanitary Sewer Items				Steel Lighting Items				TOTAL ASSMNT	
				Remove Sidewalk & Drive Apron @ \$0.75 per SF	Replace Apron @ \$1.75 per SF	Replace Sidewalk @ \$1.50 per SF	Remove and Replace Curb and Gutter @ \$7.50 per LF	Storm Sewer Reconnection	Remove and Replace Sanitary Lateral @ \$21.11 per LF	Sanitary Sewer Reconnection \$312.84 each	Remove and Replace Sanitary Lateral @ \$21.11 per LF	Street Lighting @ 28.75 per factored LF	Sanitary Sewer Reconnection Each	Sanitary Sewer Reconnection LF	Remove and Replace Sanitary Lateral @ \$21.11 per LF	Sanitary Sewer Reconnection Each	Sanitary Sewer Reconnection LF	Street Lighting @ 28.75 per factored LF	Street Lighting @ 28.75 per factored LF		
0709-133-2201-5 0709-133-4926-7	FATLA ZACHARY 2157 MAGNOLIA CHICAGO, IL 60614-0000	3111 N Hancock St	Condo Unit % Interest 1.49%	\$2.79	\$0.00	\$5.59	\$23.91	\$14.90	\$0.00	\$0.00	\$0.00	\$0.00	\$0.00	\$137.51	\$184.70						
0709-133-2201-5 0709-133-4927-5	REMICK, TORIL 3111 N HANCOCK ST # 232 MADISON, WI 53705-0000	3111 N Hancock St	Condo Unit % Interest 2.38%	\$4.46	\$0.00	\$8.93	\$38.20	\$23.80	\$0.00	\$0.00	\$0.00	\$0.00	\$0.00	\$219.64	\$295.03						
0709-133-2201-5 0709-133-4928-3	SPERO, WILLIAM G 19 CONCORD DR EAST GRANBY, CT 06026-0000	3111 N Hancock St	Condo Unit % Interest 2.35%	\$4.41	\$0.00	\$8.81	\$37.72	\$23.50	\$0.00	\$0.00	\$0.00	\$0.00	\$0.00	\$216.88	\$291.31						
0709-133-2201-5 0709-133-4929-1	RYLAND, BRADFORD L 3111 N HANCOCK ST UNIT 234 MADISON, WI 53705-0000	3111 N Hancock St	Condo Unit % Interest 2.22%	\$4.16	\$0.00	\$8.33	\$35.63	\$22.20	\$0.00	\$0.00	\$0.00	\$0.00	\$0.00	\$204.88	\$275.20						
0709-133-2201-5 0709-133-4930-8	BAKSI, ADRIENNE E 3111 N HANCOCK ST UNIT 235 MADISON, WI 53703-0000	3111 N Hancock St	Condo Unit % Interest 2.79%	\$5.23	\$0.00	\$10.46	\$44.78	\$27.90	\$0.00	\$0.00	\$0.00	\$0.00	\$0.00	\$257.48	\$345.86						
0709-133-2201-5 0709-133-4931-6	LONG, VICTOR-ANTHONY L 3111 N HANCOCK ST UNIT 320 MADISON, WI 53705-0000	3111 N Hancock St	Condo Unit % Interest 2.67%	\$5.01	\$0.00	\$10.01	\$42.85	\$26.70	\$0.00	\$0.00	\$0.00	\$0.00	\$0.00	\$246.41	\$330.98						
0709-133-2201-5 0709-133-4932-4	LEJA, ANDREW J & KASIA L BOCK-LEJA 3111 N HANCOCK ST # 321 MADISON, WI 53705-0000	3111 N Hancock St	Condo Unit % Interest 2.83%	\$5.91	\$0.00	\$10.81	\$45.42	\$28.30	\$0.00	\$0.00	\$0.00	\$0.00	\$0.00	\$281.17	\$350.81						
0709-133-2201-5 0709-133-4933-2	YU, PAUL & KOK-PENG YU & ANNA SHEN 3111 N HANCOCK ST # 322 MADISON, WI 53703-0000	3111 N Hancock St	Condo Unit % Interest 2.41%	\$4.52	\$0.00	\$9.04	\$38.68	\$24.10	\$0.00	\$0.00	\$0.00	\$0.00	\$0.00	\$222.41	\$298.75						
0709-133-2201-5 0709-133-4934-0	CHIANG, HSN 3111 N HANCOCK ST UNIT 323 MADISON, WI 53705-0000	3111 N Hancock St	Condo Unit % Interest 1.53%	\$2.87	\$0.00	\$5.74	\$24.56	\$15.30	\$0.00	\$0.00	\$0.00	\$0.00	\$0.00	\$141.20	\$189.66						
0709-133-2201-5 0709-133-4935-8	SMITH, LISA C 543 COLUMBUS DR SAVANNAH, GA 31405-0000	3111 N Hancock St	Condo Unit % Interest 2.44%	\$4.58	\$0.00	\$9.15	\$39.16	\$24.40	\$0.00	\$0.00	\$0.00	\$0.00	\$0.00	\$225.18	\$302.47						
0709-133-2201-5 0709-133-4936-6	ZELLER II, JOSEPH P & LOU ANN ZELLER 18N160 NORTHWIND DUNDEE, IL 60118-0000	3111 N Hancock St	Condo Unit % Interest 1.60%	\$3.00	\$0.00	\$6.00	\$25.68	\$16.00	\$0.00	\$0.00	\$0.00	\$0.00	\$0.00	\$147.66	\$198.34						
TOTALS:				42895.00	\$32,171.25	7980	\$13,965.00	35010	\$52,515.00	9421.24	\$70,659.30	16	\$16,000.00	205	\$64,132.20	6566.0	\$138,608.26	9566.24	13,492.14	\$387,888.88	\$775,949.89