



knothe • bruce
ARCHITECTS

knothebruce.com 608.836.3690
7601 University Ave. • Suite 201 • Middleton, WI 53562

KEY PLAN

ISSUED
ISSUED FOR LAND USE & UDC - MARCH 04,
2020

PROJECT TITLE
**BAYVIEW
REDEVELOPMENT**

BAYVIEW
MADISON, WI

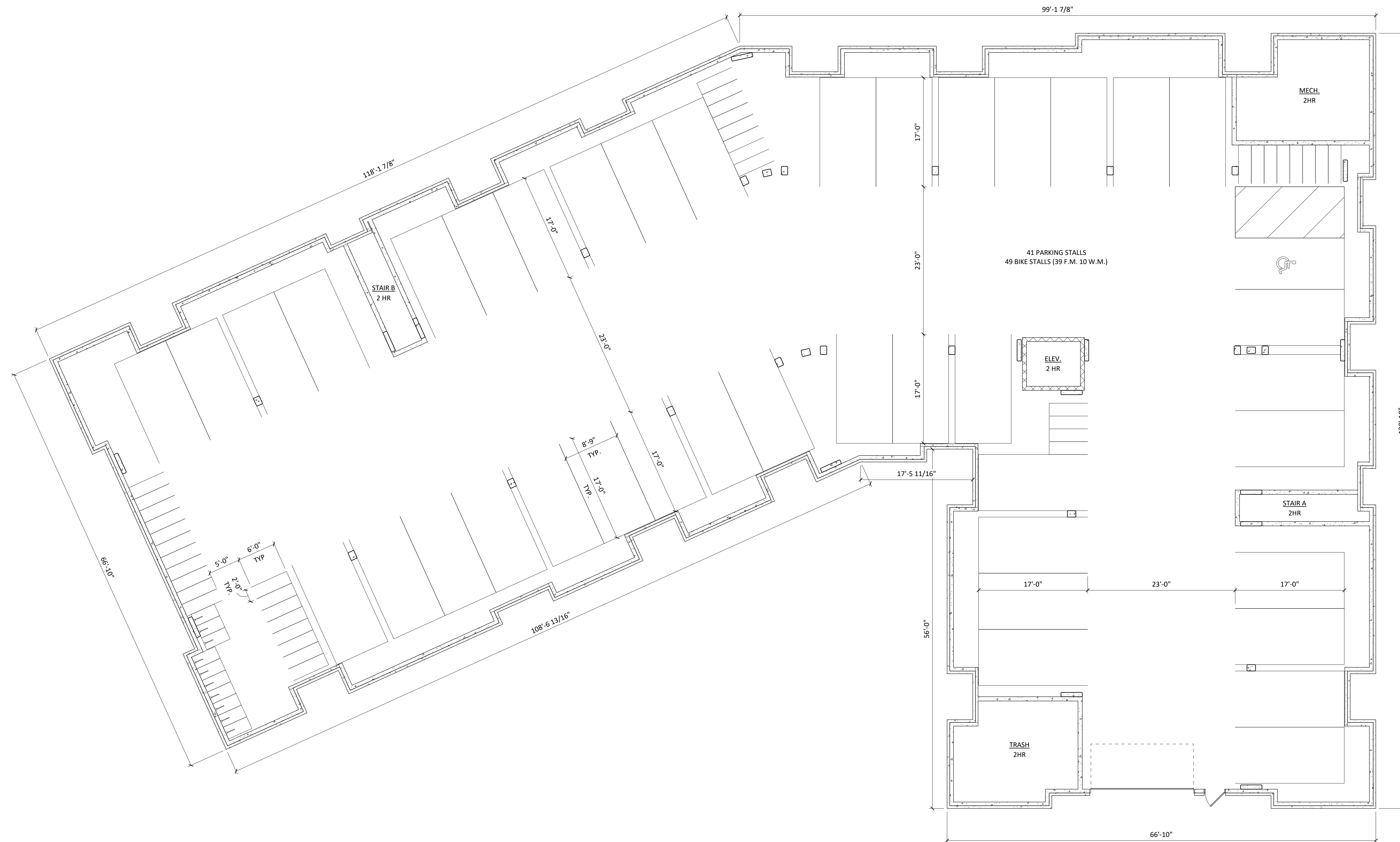
SHEET TITLE
**BLDG #1
BASEMENT
FLOOR PLAN**

SHEET NUMBER

A-1.0

PROJECT NUMBER **1827**

© Knothe & Bruce Architects, LLC



BLDG #1 BASEMENT FLOOR PLAN

1
A-1.0 1/8" = 1'-0"



knothe • bruce
ARCHITECTS

knothebruce.com 608.836.3690
7601 University Ave. • Suite 201 • Middleton, WI 53562

KEY PLAN

ISSUED
ISSUED FOR LAND USE & UDC - MARCH 04,
2020

PROJECT TITLE
**BAYVIEW
REDEVELOPMENT**

BAYVIEW
MADISON, WI

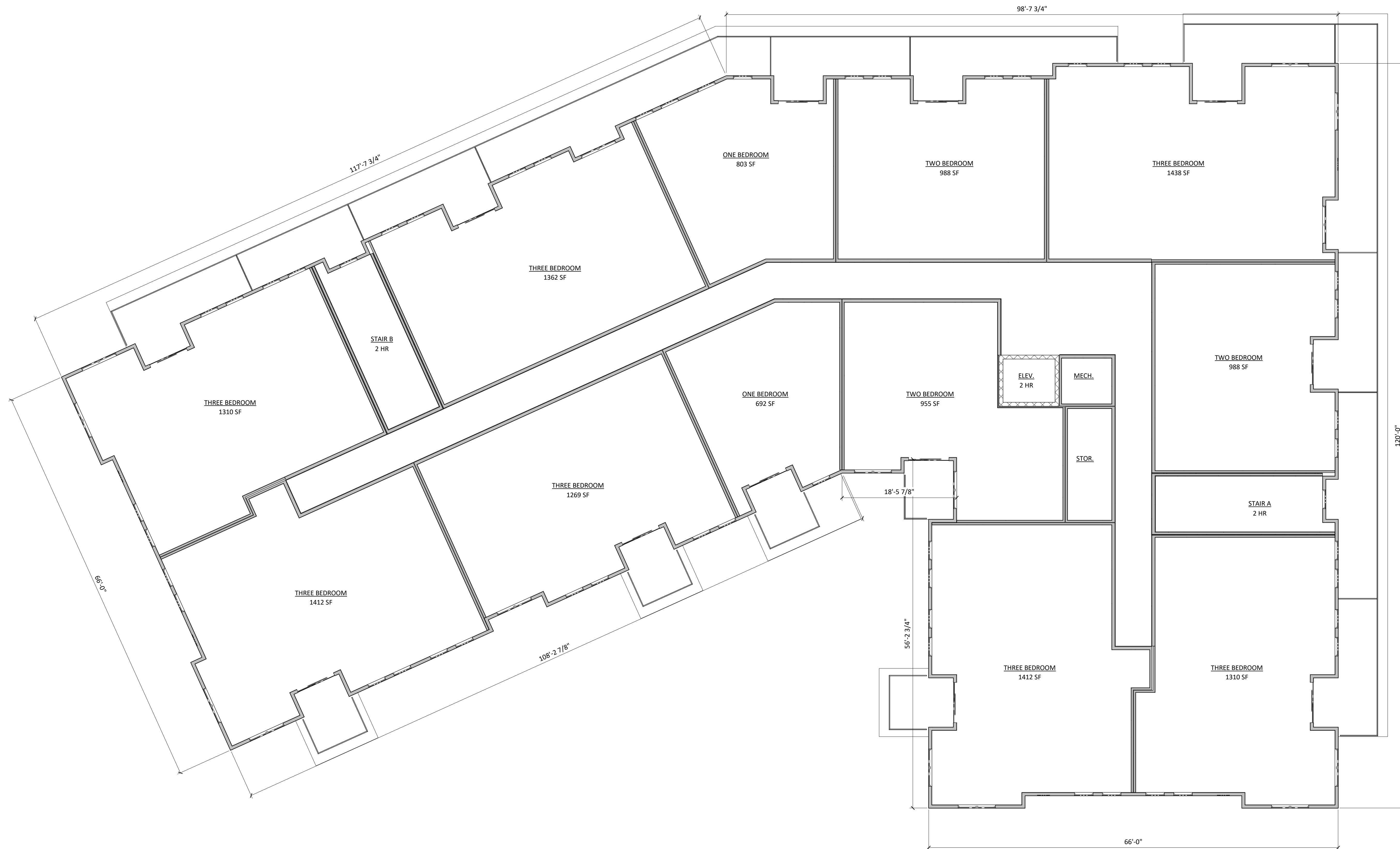
SHEET TITLE
**BLDG #1
SECOND FLOOR
PLAN**

SHEET NUMBER

A-1.2

PROJECT NUMBER **1827**

© Knothe & Bruce Architects, LLC



BLDG #1 SECOND FLOOR PLAN

1
A-1.2
1/8" = 1'-0"



BLDG #1 THIRD FLOOR PLAN
1/A-1.3 1/8" = 1'-0"



knothe • bruce
ARCHITECTS

knothebruce.com 608.836.3690
7601 University Ave. • Suite 201 • Middleton, WI 53562

KEY PLAN

ISSUED
ISSUED FOR LAND USE & UDC - MARCH 04,
2020

PROJECT TITLE
**BAYVIEW
REDEVELOPMENT**

BAYVIEW
MADISON, WI

SHEET TITLE
**BLDG #1
FOURTH FLOOR
PLAN**

SHEET NUMBER

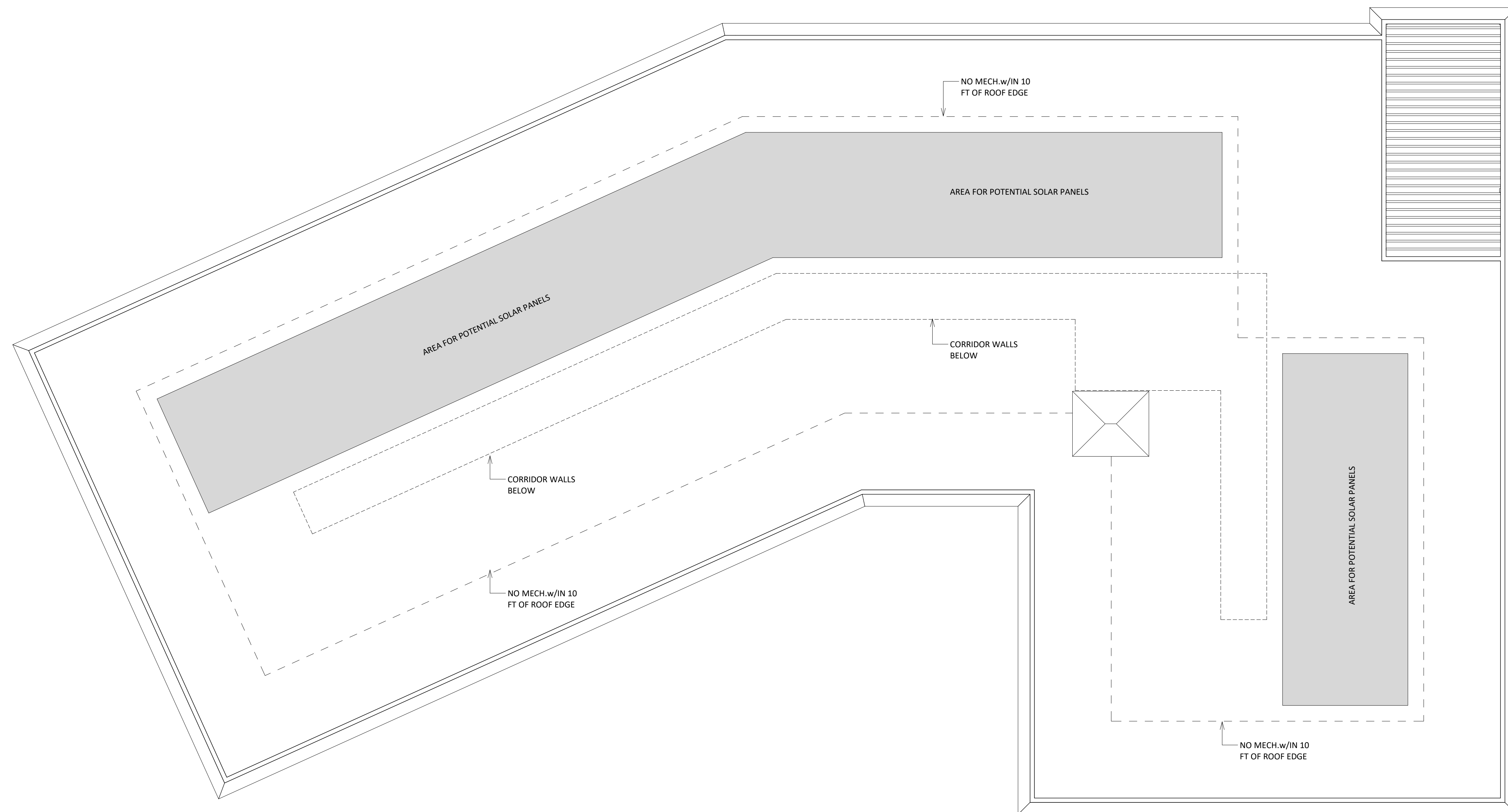
A-1.4

PROJECT NUMBER **1827**

© Knothe & Bruce Architects, LLC



BLDG #1 FOURTH FLOOR PLAN
1/8" = 1'-0"



ISSUED
ISSUED FOR LAND USE & UDC - MARCH 04,
2020

PROJECT TITLE
**BAYVIEW
REDEVELOPMENT**

BAYVIEW
MADISON, WI

SHEET TITLE
**BLDG #1 ROOF
PLAN**

SHEET NUMBER

A-1.5

PROJECT NUMBER **1827**

© Knothe & Bruce Architects, LLC

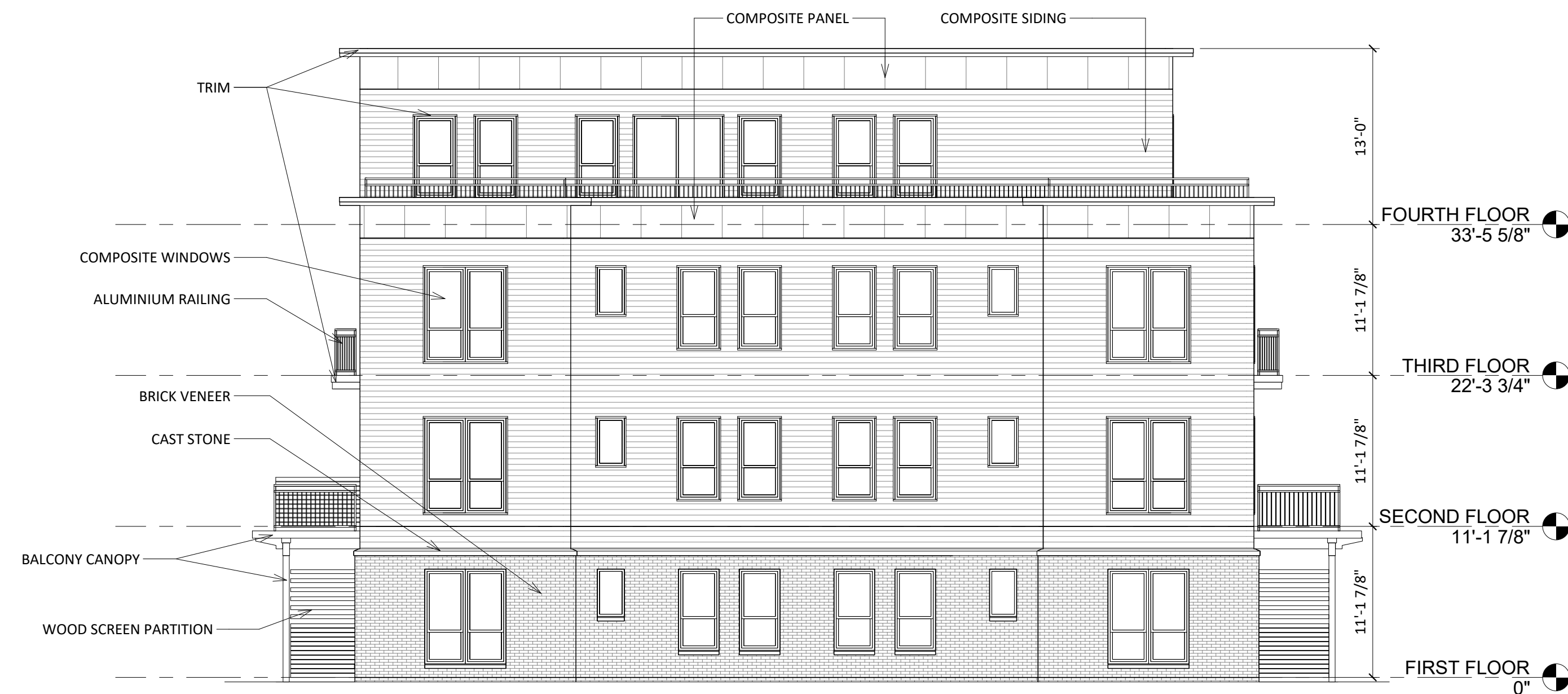
BLDG #1 ROOF PLAN
1/A-1.5 1/8" = 1'-0"



1 NORTH EAST ELEVATION
A-2.1 1/8" = 1'-0"



2 SOUTH EAST ELEVATION
A-2.1 1/8" = 1'-0"



3 NORTH WEST ELEVATION
A-2.1 1/8" = 1'-0"

ISSUED
ISSUED FOR LAND USE & UDC - MARCH 04,
2020

PROJECT TITLE
**BAYVIEW
REDEVELOPMENT**

BAYVIEW
MADISON, WI
SHEET TITLE
**BLDG #1
EXTERIOR
ELEVATIONS**

SHEET NUMBER

A-2.1

PROJECT NUMBER **1827**

© Knothe & Bruce Architects, LLC



3 SOUTH WEST ELEVATION
A-2.2 1/8" = 1'-0"



1 INT. NORTH WEST ELEVATION
A-2.2 1/8" = 1'-0"



2 INT. SOUTH WEST ELEVATION
A-2.2 1/8" = 1'-0"

PROJECT TITLE
**BAYVIEW
REDEVELOPMENT**

BAYVIEW
MADISON, WI
SHEET TITLE
**BLDG #1
EXTERIOR
ELEVATIONS**

SHEET NUMBER

A-2.2

PROJECT NUMBER **1827**

© Knothe & Bruce Architects, LLC



1 NORTH EAST ELEVATION COLOR
A-2.3 1/8" = 1'-0"

ANGLED →



3 SOUTH EAST ELEVATION COLOR
A-2.3 1/8" = 1'-0"



4 NORTH WEST ELEVATION COLOR
A-2.3 1/8" = 1'-0"

ISSUED
ISSUED FOR LAND USE & UDC - MARCH 04,
2020

PROJECT TITLE
**BAYVIEW
REDEVELOPMENT**

BAYVIEW
MADISON, WI

SHEET TITLE
**BLDG #1
EXTERIOR
ELEVATIONS -
COLORED**

SHEET NUMBER

A-2.3


PROJECT NUMBER 1827

© Knothe & Bruce Architects, LLC



1 SOUTH WEST ELEVATION COLOR
A-2.4 1/8" = 1'-0"

2 INT. NORTH WEST ELEVATION COLOR
A-2.4 1/8" = 1'-0"



3 INT. SOUTH WEST ELEVATION COLOR
A-2.4 1/8" = 1'-0"

PROJECT TITLE
**BAYVIEW
REDEVELOPMENT**

BAYVIEW
MADISON, WI

SHEET TITLE
**BLDG #1
EXTERIOR
ELEVATIONS -
COLORED**

SHEET NUMBER

A-2.4

PROJECT NUMBER 1827

© Knothe & Bruce Architects, LLC



knothe + bruce
ARCHITECTS

knothebruce.com 608.836.3690
7601 University Ave. • Suite 201 • Middleton, WI 53562

KEY PLAN

ISSUED
ISSUED FOR LAND USE & UDC - MARCH 04,
2020

PROJECT TITLE
**BAYVIEW
REDEVELOPMENT**

BAYVIEW
MADISON, WI

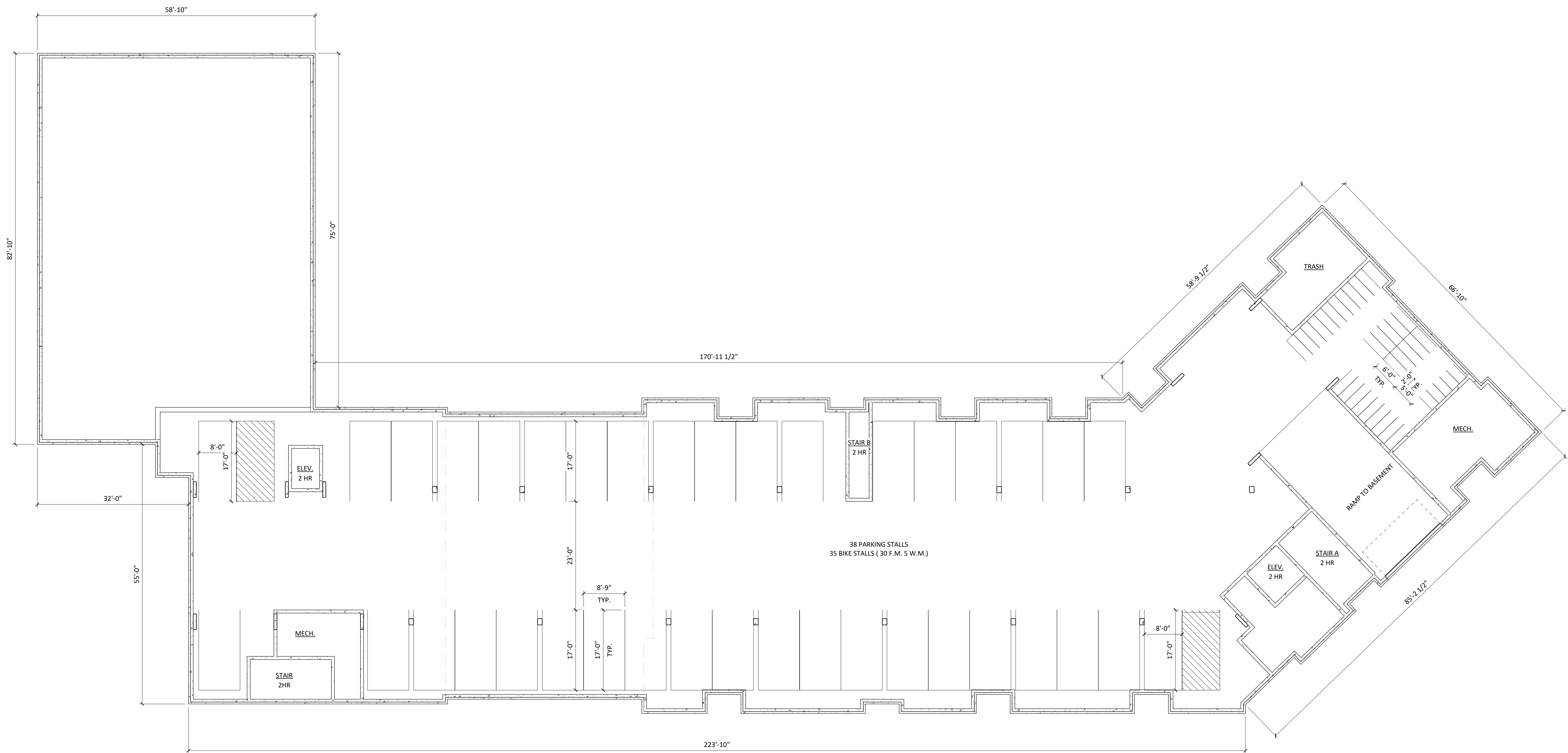
SHEET TITLE
**BLDG #2
BASEMENT
FLOOR PLAN**

SHEET NUMBER

A-1.0

PROJECT NUMBER **1827**

© Knothe & Bruce Architects, LLC



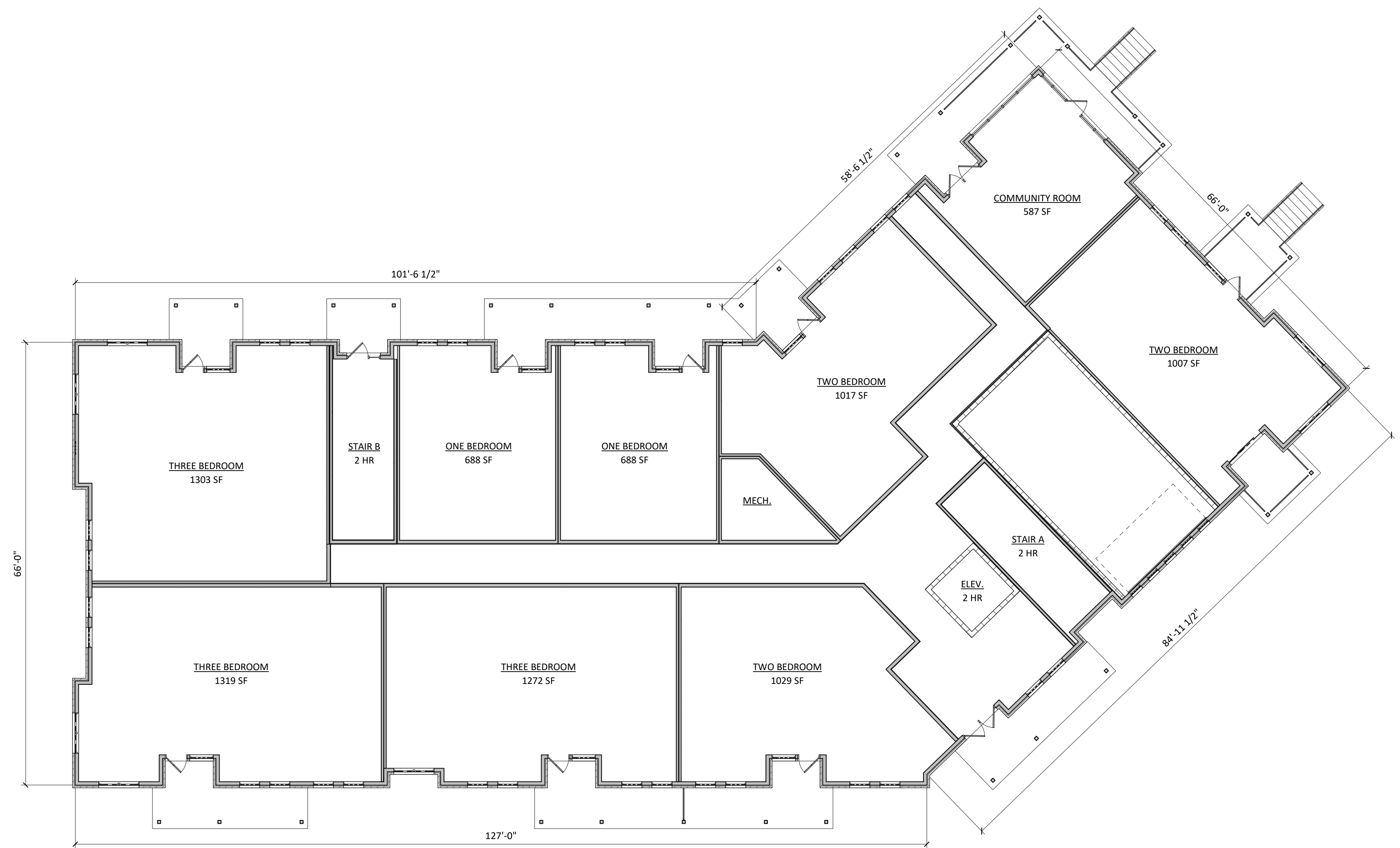
1 BLDG #2 - BASEMENT FLOOR PLAN
A-1.0 3/32" = 1'-0"



knothe • bruce
ARCHITECTS

knothebruce.com 608.836.3690
7601 University Ave. • Suite 201 • Middleton, WI 53562

KEY PLAN



ISSUED
ISSUED FOR LAND USE & UDC - MARCH 04,
2020

PROJECT TITLE
**BAYVIEW
REDEVELOPMENT**

**BAYVIEW
MADISON, WI**

SHEET TITLE
**BLDG #2 FIRST
FLOOR PLAN**

SHEET NUMBER

A-1.1

PROJECT NUMBER **1827**

© Knothe & Bruce Architects, LLC

1 BLDG #2 - FIRST FLOOR PLAN
A-1.1 3/32" = 1'-0"



knothe • bruce
ARCHITECTS

knothebruce.com 608.836.3690
7601 University Ave. • Suite 201 • Middleton, WI 53562

KEY PLAN

ISSUED
ISSUED FOR LAND USE & UDC - MARCH 04,
2020

PROJECT TITLE
**BAYVIEW
REDEVELOPMENT**

BAYVIEW
MADISON, WI

SHEET TITLE
**BLDG #2
SECOND FLOOR
PLAN**

SHEET NUMBER

A-1.2

PROJECT NUMBER **1827**

© Knothe & Bruce Architects, LLC



1 BLDG #2 - SECOND FLOOR PLAN
A-1.2 3/32" = 1'-0"



knothe • bruce
ARCHITECTS

knothebruce.com 608.836.3690
7601 University Ave. • Suite 201 • Middleton, WI 53562

KEY PLAN

ISSUED
ISSUED FOR LAND USE & UDC - MARCH 04,
2020

PROJECT TITLE
**BAYVIEW
REDEVELOPMENT**

BAYVIEW
MADISON, WI

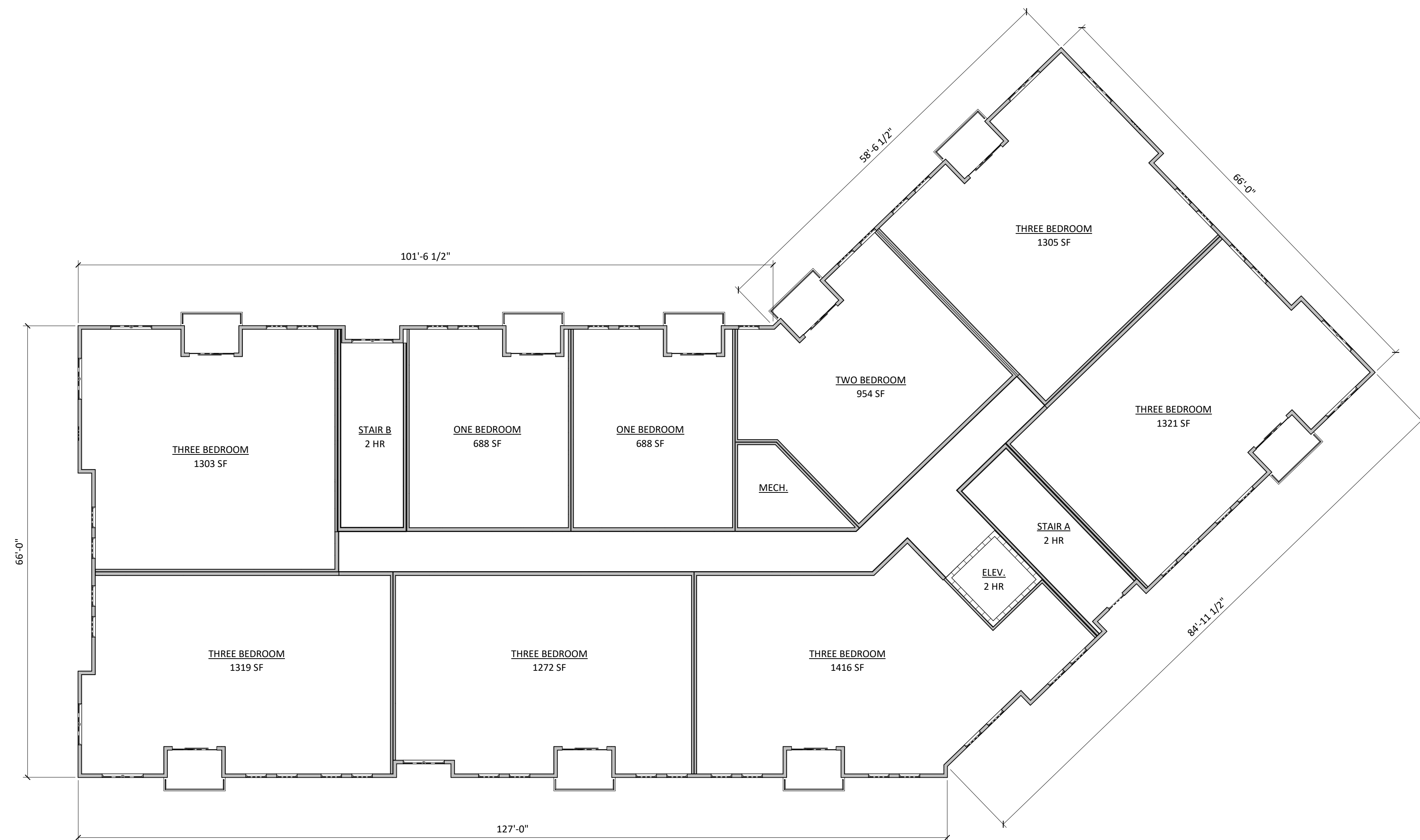
SHEET TITLE
**BLDG #2 THIRD
FLOOR PLAN**

SHEET NUMBER

A-1.3

PROJECT NUMBER **1827**

© Knothe & Bruce Architects, LLC



1 BLDG #2 - THIRD FLOOR PLAN
A-1.3 3/32" = 1'-0"



knothe • bruce
ARCHITECTS

knothebruce.com 608.836.3690
7601 University Ave. • Suite 201 • Middleton, WI 53562

KEY PLAN

ISSUED
ISSUED FOR LAND USE & UDC - MARCH 04,
2020

PROJECT TITLE
**BAYVIEW
REDEVELOPMENT**

BAYVIEW
MADISON, WI

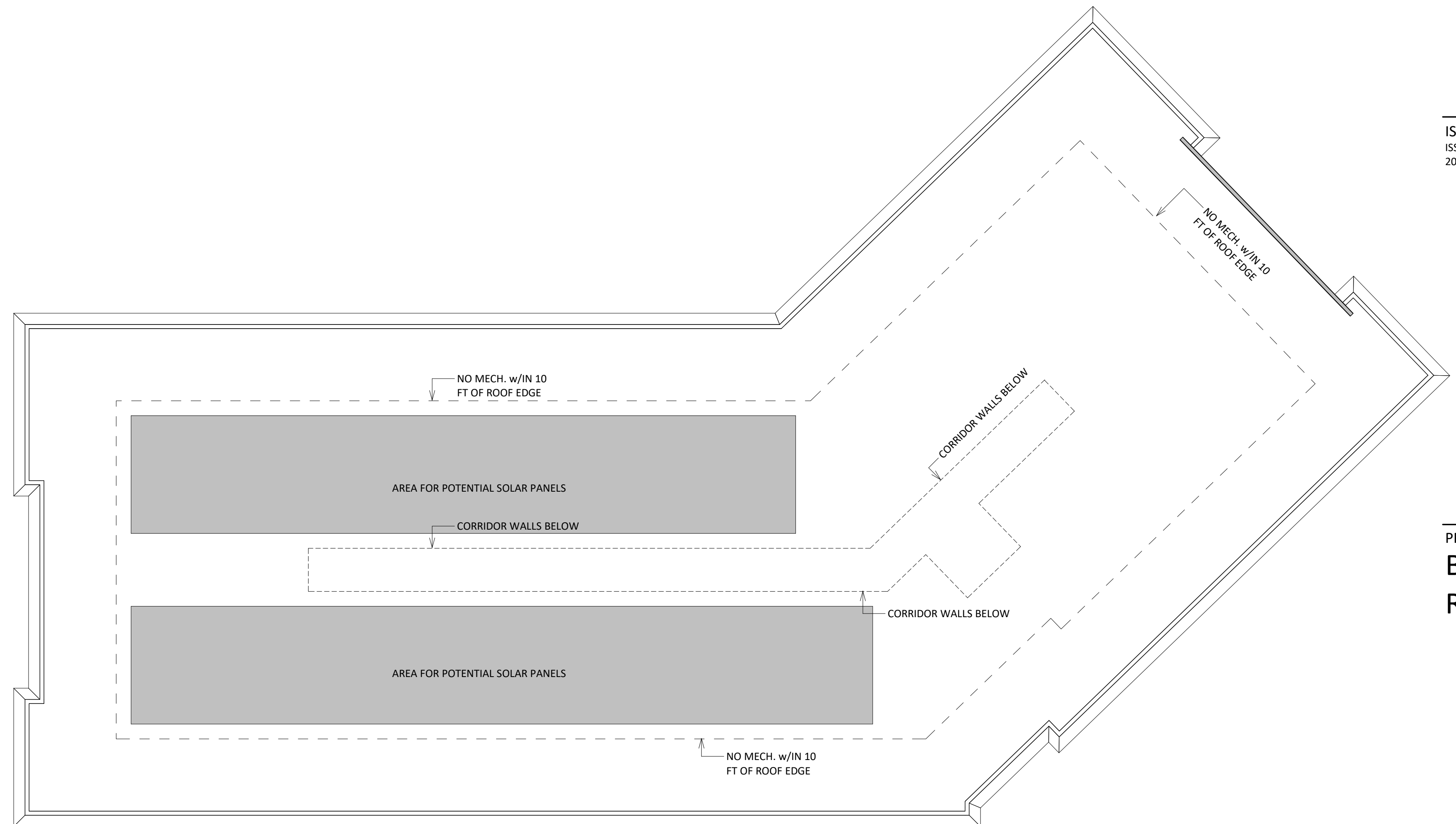
SHEET TITLE
**BLDG #2 ROOF
PLAN**

SHEET NUMBER

A-1.4

PROJECT NUMBER **1827**

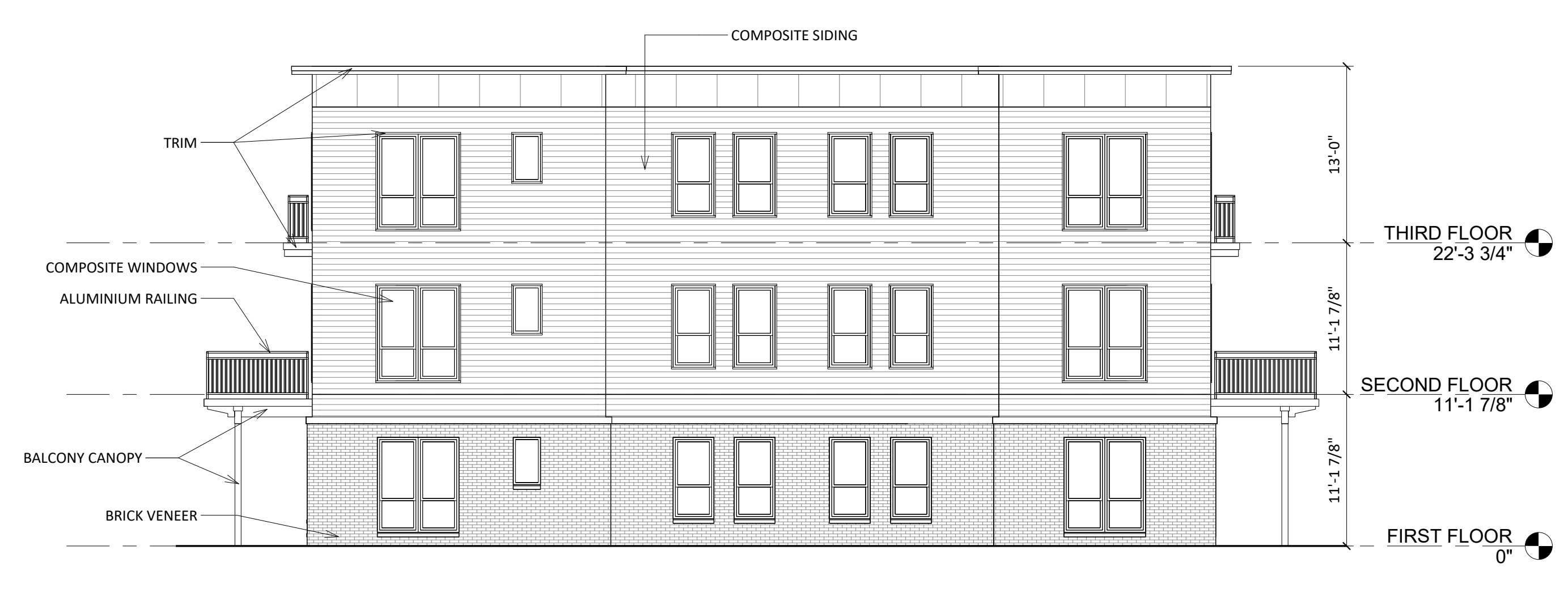
© Knothe & Bruce Architects, LLC



BLDG #2 - ROOF PLAN
1
A-1.4 3/32" = 1'-0"



3 SOUTH EAST ELEVATION
1/8" = 1'-0"



1 NORTH ELEVATION
1/8" = 1'-0"



4 SOUTH WEST ELEVATION
1/8" = 1'-0"



2 NORTH EAST ELEVATION
1/8" = 1'-0"

PROJECT TITLE
**BAYVIEW
REDEVELOPMENT**

BAYVIEW
MADISON, WI

SHEET TITLE
**BLDG #2
EXTERIOR
ELEVATIONS**

SHEET NUMBER

A-2.1

PROJECT NUMBER **1827**

© Knothe & Bruce Architects, LLC



1 EAST ELEVATION
A-2.2 1/8" = 1'-0"



2 WEST ELEVATION
A-2.2 1/8" = 1'-0"



knothe • bruce
ARCHITECTS

knothebruce.com 608.836.3690
7601 University Ave. • Suite 201 • Middleton, WI 53562

KEY PLAN

ISSUED
ISSUED FOR LAND USE & UDC - MARCH 04,
2020

PROJECT TITLE
**BAYVIEW
REDEVELOPMENT**


BAYVIEW
MADISON, WI
SHEET TITLE
**BLDG #2
EXTERIOR
ELEVATIONS**

SHEET NUMBER

A-2.2

PROJECT NUMBER **1827**

© Knothe & Bruce Architects, LLC



3 SOUTH EAST ELEVATION COLOR
A-2.3 1/8" = 1'-0"



1 NORTH ELEVATION COLOR
A-2.3 1/8" = 1'-0"



4 SOUTH WEST ELEVATION COLOR
A-2.3 1/8" = 1'-0"



2 NORTH EAST ELEVATION COLOR
A-2.3 1/8" = 1'-0"



1 EAST ELEVATION COLOR
A-2.4 1/8" = 1'-0"



2 WEST ELEVATION COLOR
A-2.4 1/8" = 1'-0"

PROJECT TITLE
**BAYVIEW
REDEVELOPMENT**

BAYVIEW
MADISON, WI

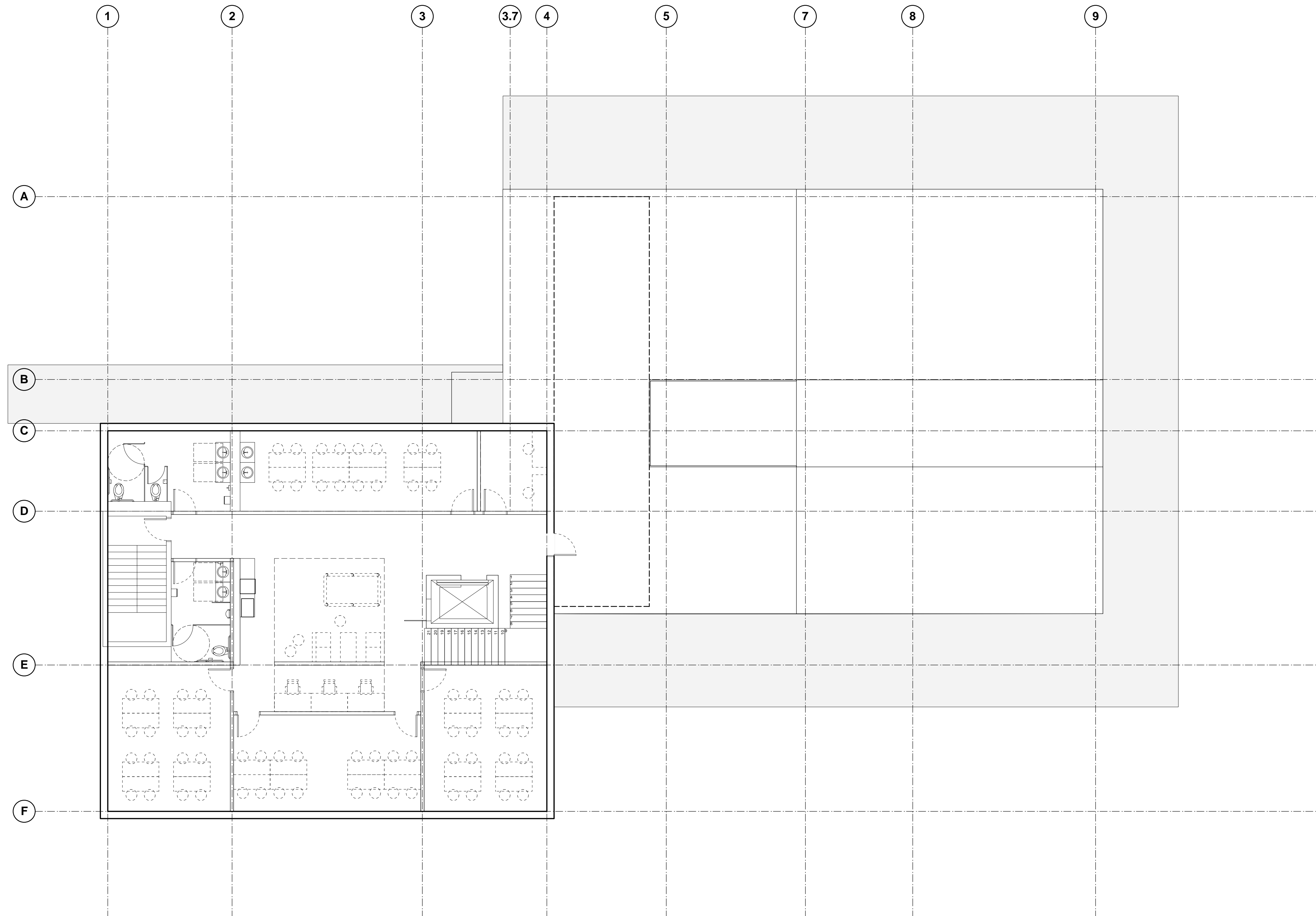
SHEET TITLE
**BLDG #2
EXTERIOR
ELEVATIONS -
COLORED**

SHEET NUMBER

A-2.4

PROJECT NUMBER 1827

© Knothe & Bruce Architects, LLC



1 SECOND LEVEL PLAN
A1.1 SCALE: 1/8" = 1'-0"

REVISIONS

DATE
March 4, 2020

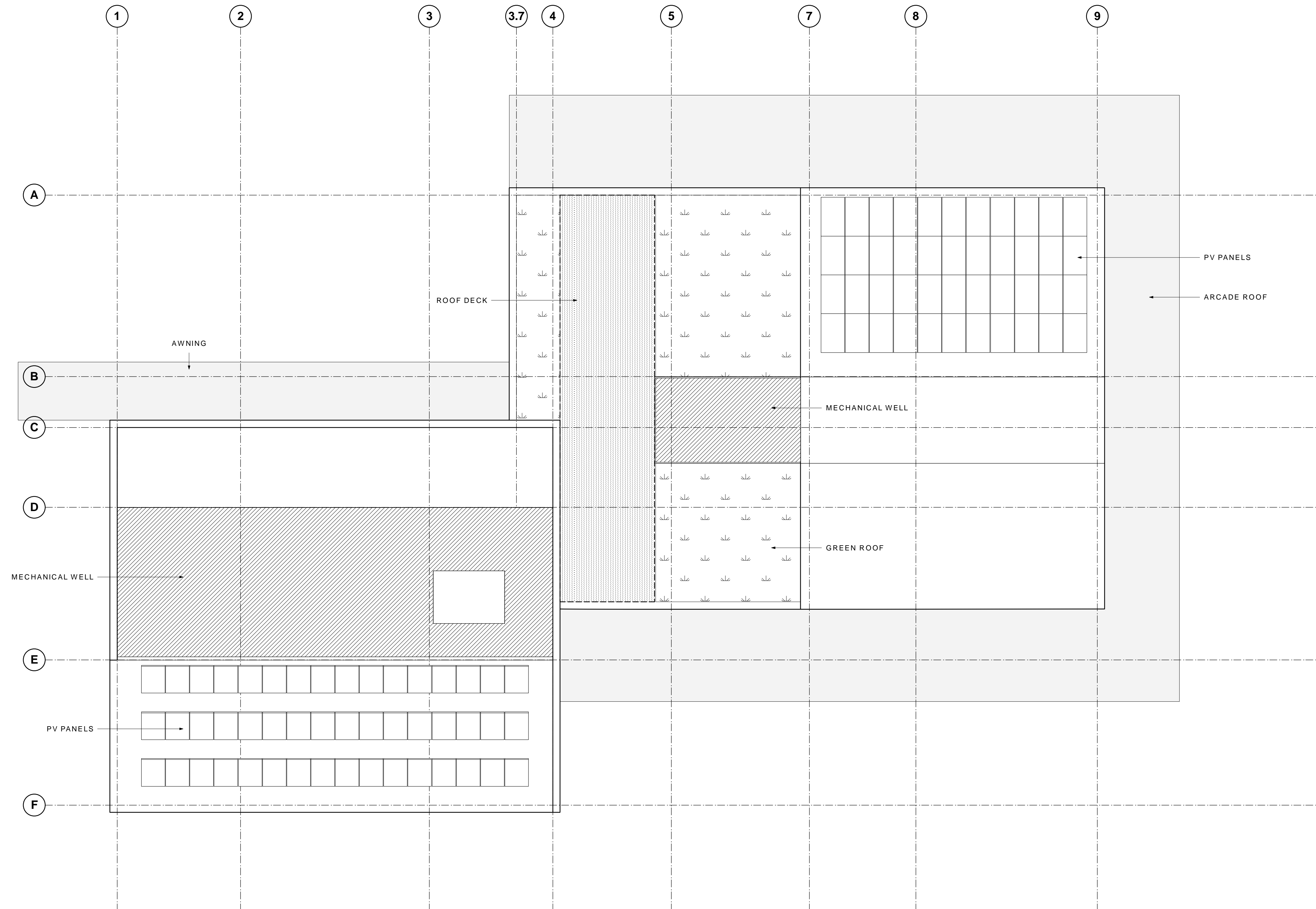
PROJECT NUMBER
224018.01

SHEET TITLE

**SECOND
FLOOR PLAN**

SHEET NUMBER

A1.1



1 ROOF PLAN
A1.2 SCALE: 1/8" = 1'-0"

REVISIONS

DATE
March 4, 2020

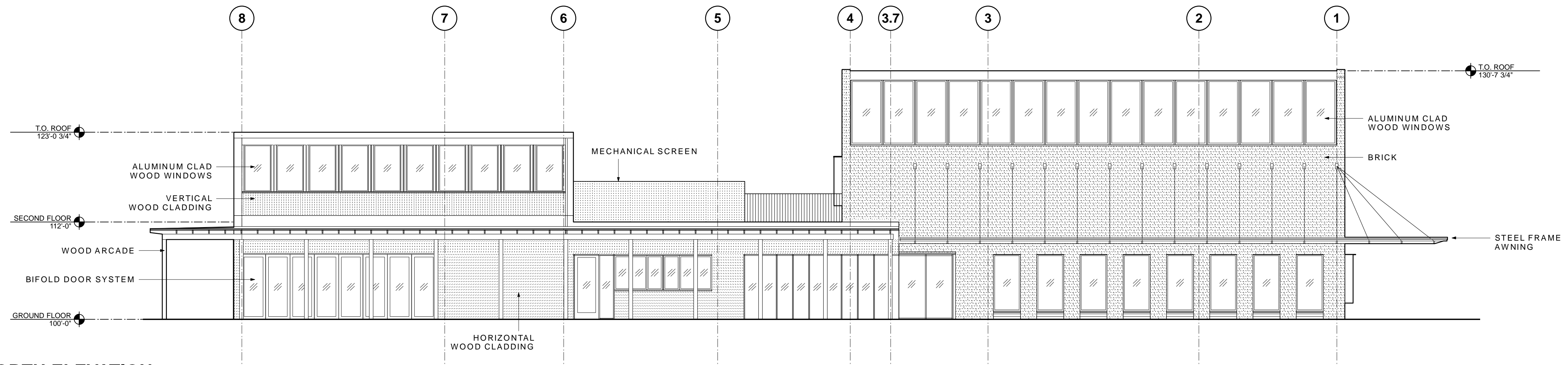
PROJECT NUMBER
224018.01

SHEET TITLE

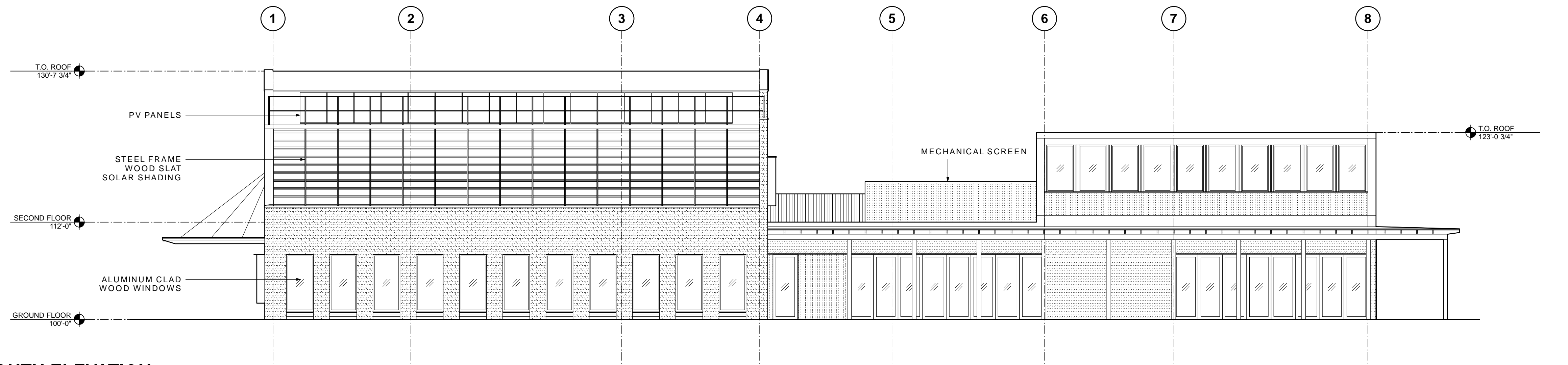
ROOF PLAN

SHEET NUMBER

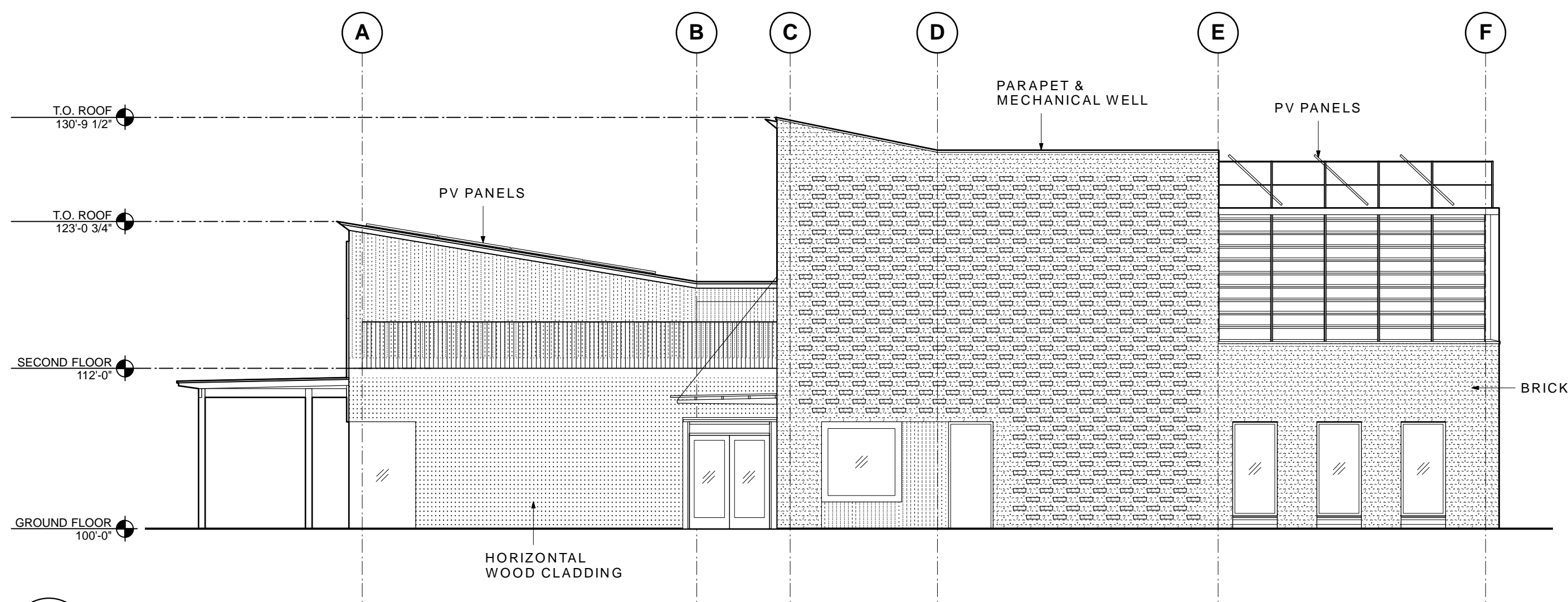
A1.2



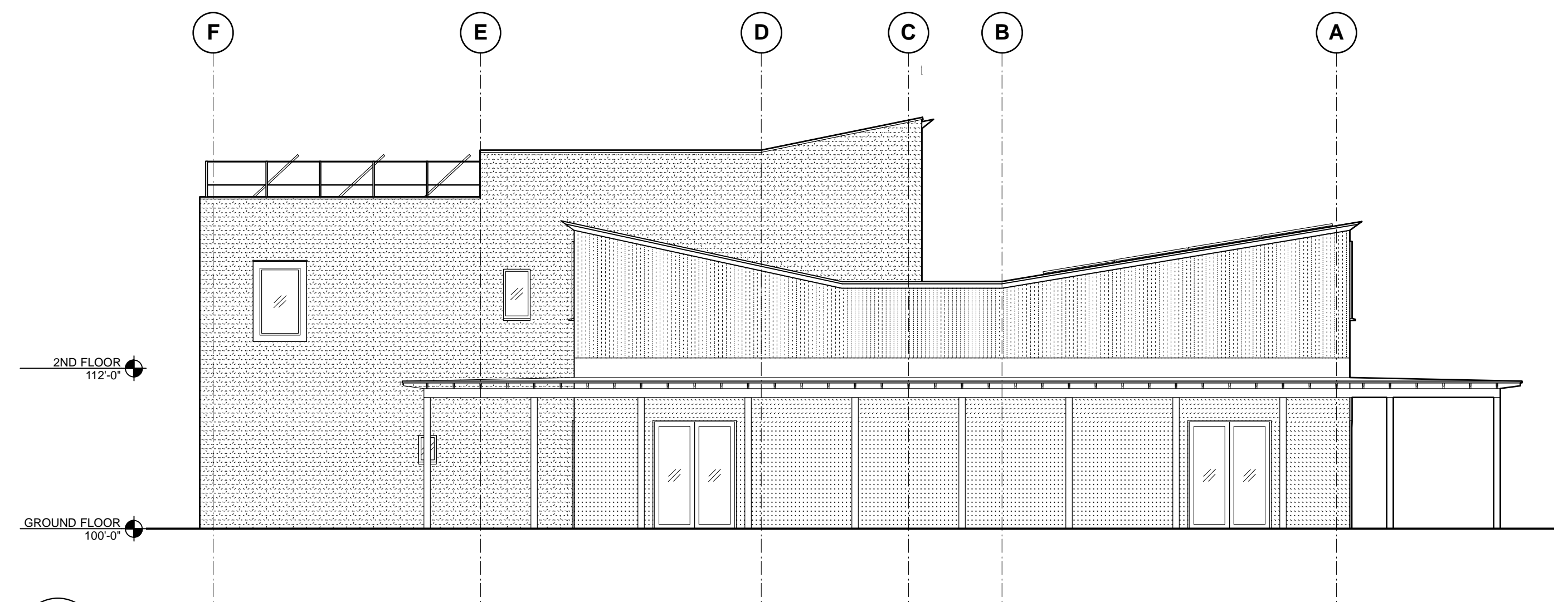
1 NORTH ELEVATION
 A3.0 SCALE: 1/8" = 1'-0"



2 SOUTH ELEVATION
 A3.0 SCALE: 1/8" = 1'-0"



4 WEST ELEVATION
 A3.0 SCALE: 1/8" = 1'-0"



3 EAST ELEVATION
 A3.0 SCALE: 1/8" = 1'-0"

REVISIONS

DATE
 March 4, 2020
 PROJECT NUMBER
 224018.01

SHEET TITLE

ELEVATIONS

SHEET NUMBER

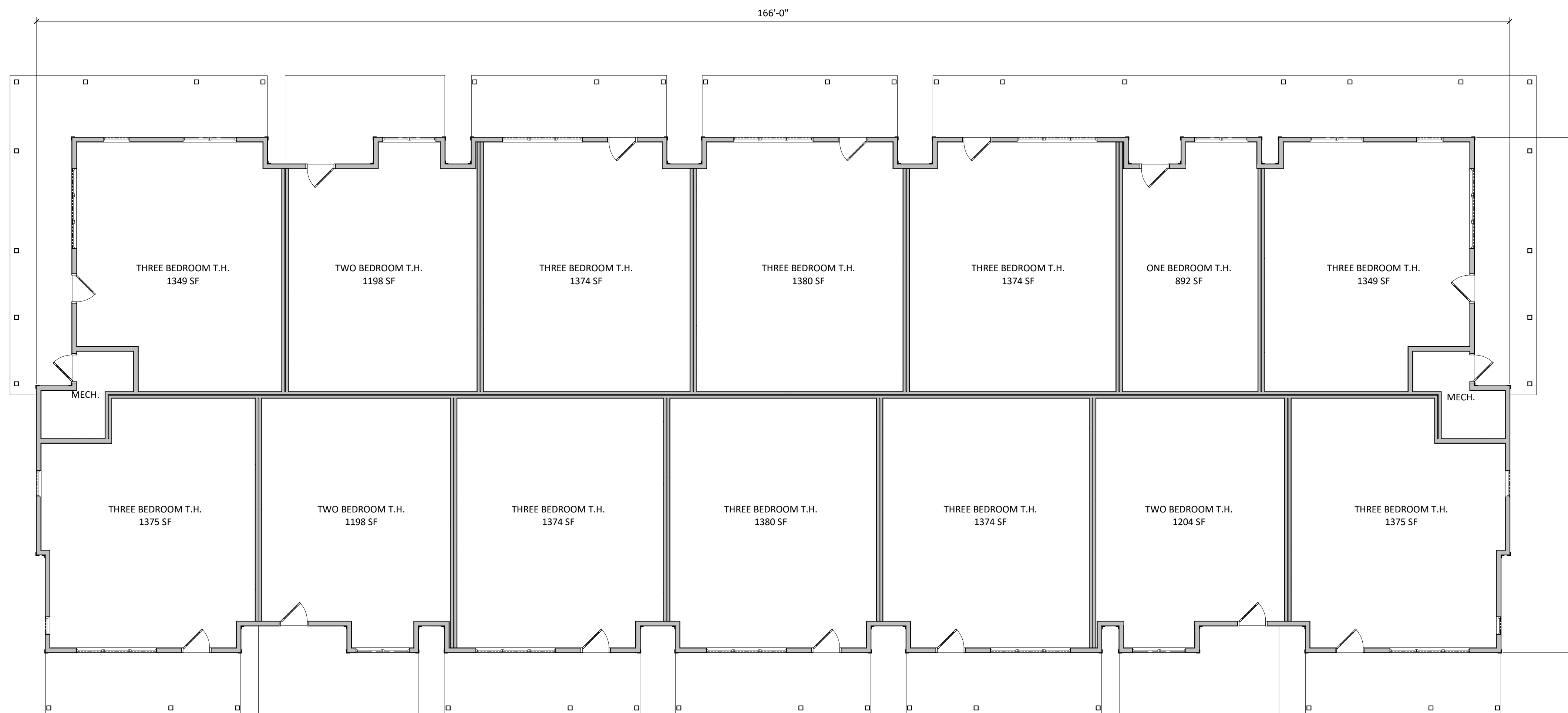
A3.0



knothe • bruce
ARCHITECTS

knothebruce.com 608.836.3690
7601 University Ave. • Suite 201 • Middleton, WI 53562

KEY PLAN



ISSUED
ISSUED FOR LAND USE & UDC - APRIL 20, 2020

PROJECT TITLE
**BAYVIEW
REDEVELOPMENT**

BLDG #4 - FIRST FLOOR PLAN
1
A-1.1 1/8" = 1'-0"

BAYVIEW
MADISON, WI

SHEET TITLE
**BLDG #4 FIRST
FLOOR PLAN**

SHEET NUMBER

A-1.1

PROJECT NUMBER **1827**


© Knothe & Bruce Architects, LLC



knothe • bruce
ARCHITECTS

knothebruce.com 608.836.3690
7601 University Ave. • Suite 201 • Middleton, WI 53562

KEY PLAN



ISSUED
ISSUED FOR LAND USE & UDC - APRIL 20, 2020

PROJECT TITLE
**BAYVIEW
REDEVELOPMENT**

1 BLDG #4 - SECOND FLOOR PLAN
A-1.2 1/8" = 1'-0"

BAYVIEW
MADISON, WI

SHEET TITLE
**BLDG #4
SECOND FLOOR
PLAN**

SHEET NUMBER

A-1.2

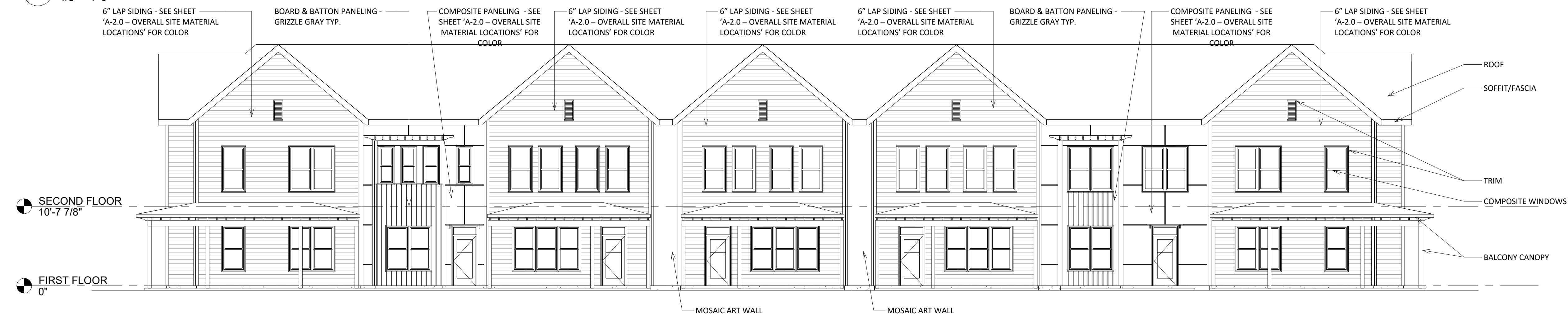
PROJECT NUMBER **1827**

© Knothe & Bruce Architects, LLC



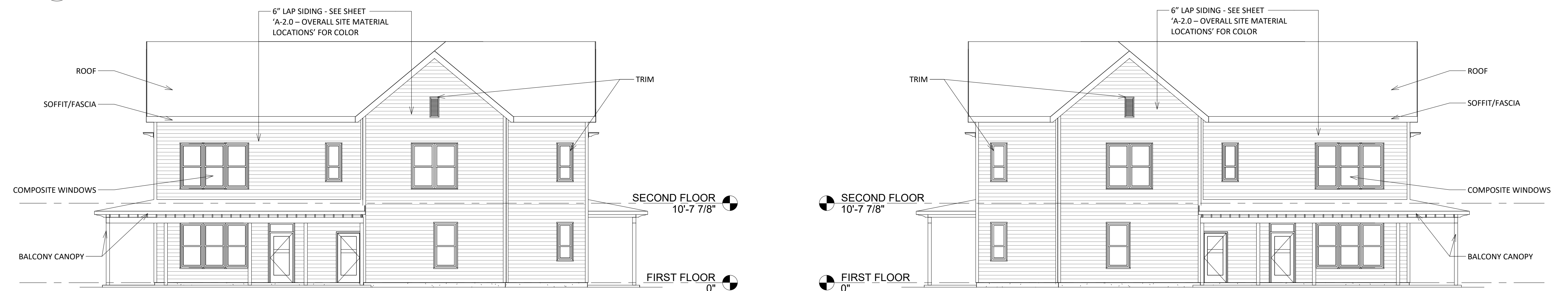
1 WEST ELEVATION

A-2.1 1/8" = 1'-0"



2 EAST ELEVATION

A-2.1 1/8" = 1'-0"



4 NORTH ELEVATION

A-2.1 1/8" = 1'-0"

3 SOUTH ELEVATION

A-2.1 1/8" = 1'-0"

ISSUED
ISSUED FOR LAND USE & UDC - APRIL 20, 2020

PROJECT TITLE
**BAYVIEW
REDEVELOPMENT**

BAYVIEW
MADISON, WI
SHEET TITLE
**BLDG #4
EXTERIOR
ELEVATIONS**

SHEET NUMBER

A-2.1

PROJECT NUMBER **1827**

© Knothe & Bruce Architects, LLC



1 WEST ELEVATION COLOR

A-2.2
1/8" = 1'-0"



2 EAST ELEVATION COLOR

A-2.2
1/8" = 1'-0"



4 NORTH ELEVATION COLOR

A-2.2
1/8" = 1'-0"



3 SOUTH ELEVATION COLOR

A-2.2
1/8" = 1'-0"

ISSUED
ISSUED FOR LAND USE & UDC - APRIL 20, 2020

PROJECT TITLE
**BAYVIEW
REDEVELOPMENT**

BAYVIEW
MADISON, WI

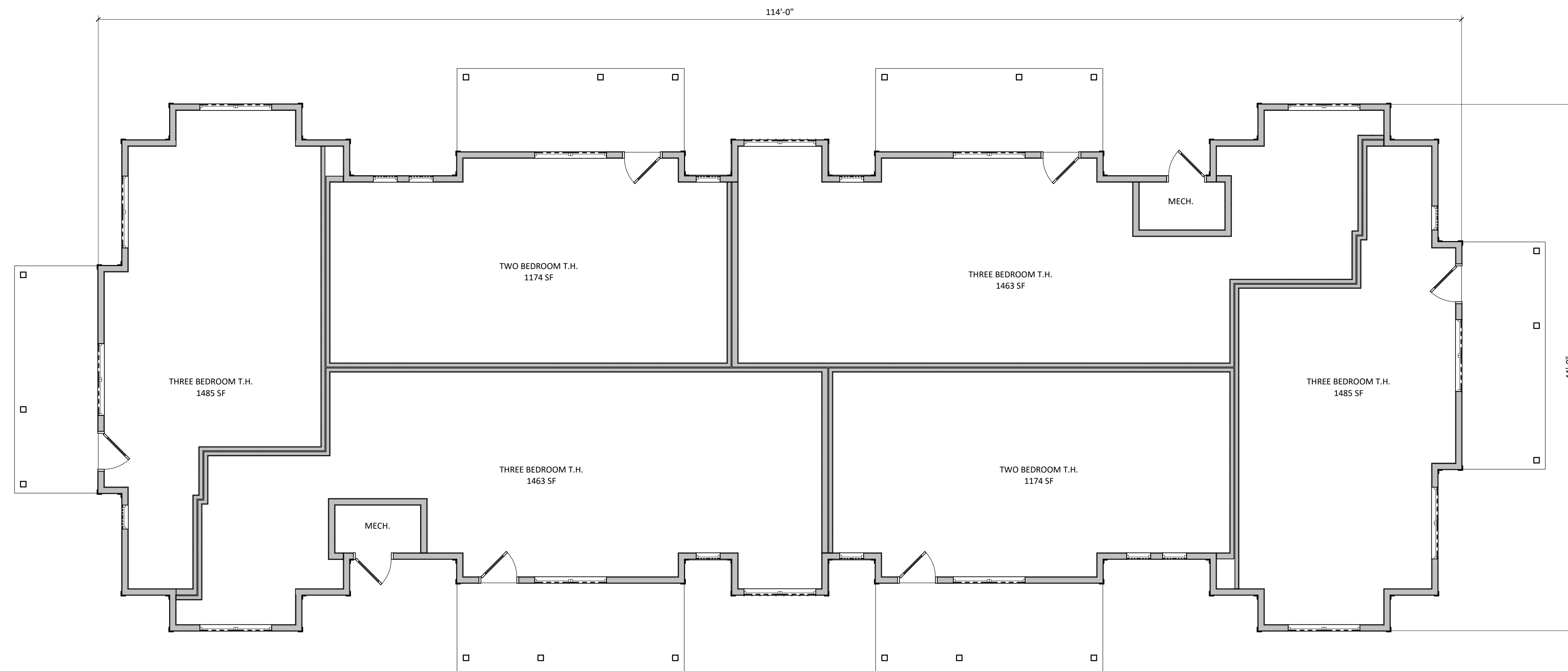
SHEET TITLE
**BLDG #4
EXTERIOR
ELEVATIONS -
COLORED**

SHEET NUMBER

A-2.2

PROJECT NUMBER **1827**

© Knothe & Bruce Architects, LLC



ISSUED
ISSUED FOR LAND USE & UDC - APRIL 20, 2020

PROJECT TITLE
**BAYVIEW
REDEVELOPMENT**

1 BLDG #5,#6,#9,#10 - FIRST FLOOR PLAN
A-1.1 3/16" = 1'-0"

BAYVIEW
MADISON, WI

SHEET TITLE
**BLDG
#5,#6,#9,#10
FIRST FLOOR
PLAN**

SHEET NUMBER

A-1.1

PROJECT NUMBER **1827**

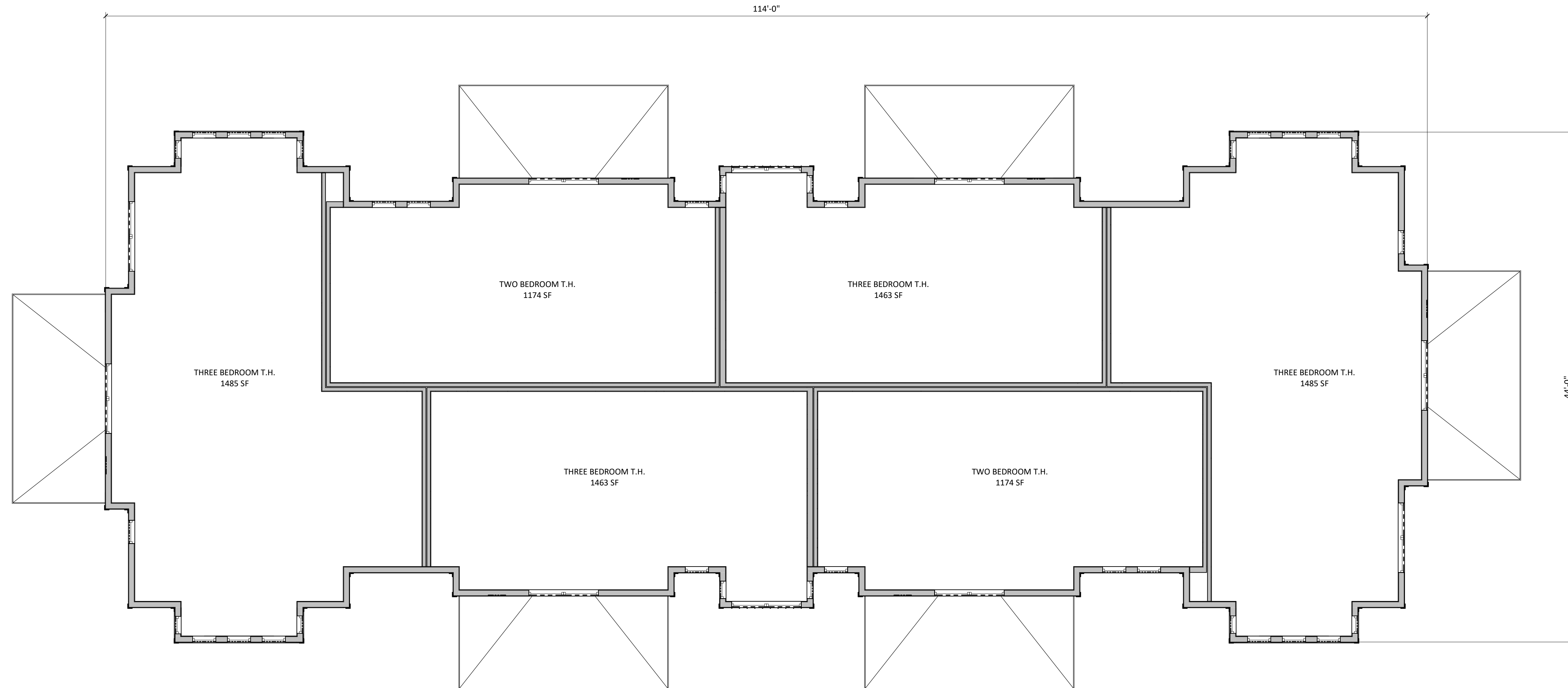
© Knothe & Bruce Architects, LLC



knothe • bruce
ARCHITECTS

knothebruce.com 608.836.3690
7601 University Ave. • Suite 201 • Middleton, WI 53562

KEY PLAN



ISSUED
ISSUED FOR LAND USE & UDC - APRIL 20, 2020

PROJECT TITLE
**BAYVIEW
REDEVELOPMENT**

1 BLDG #5,#6,#9,#10 - SECOND FLOOR PLAN
A-1.2 3/16" = 1'-0"

BAYVIEW
MADISON, WI

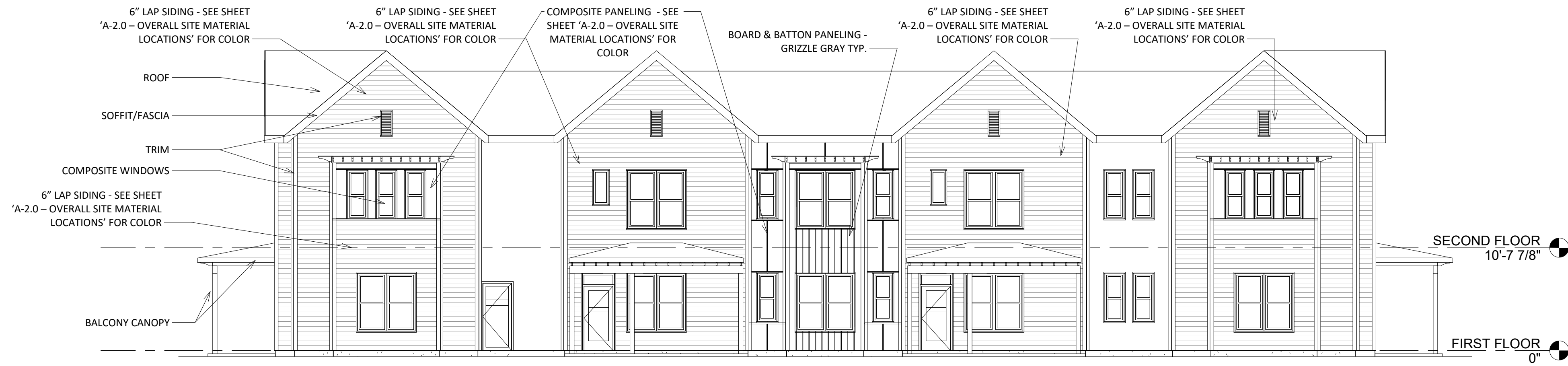
SHEET TITLE
**BLDG
#5,#6,#9,#10
SECOND FLOOR
PLAN**

SHEET NUMBER

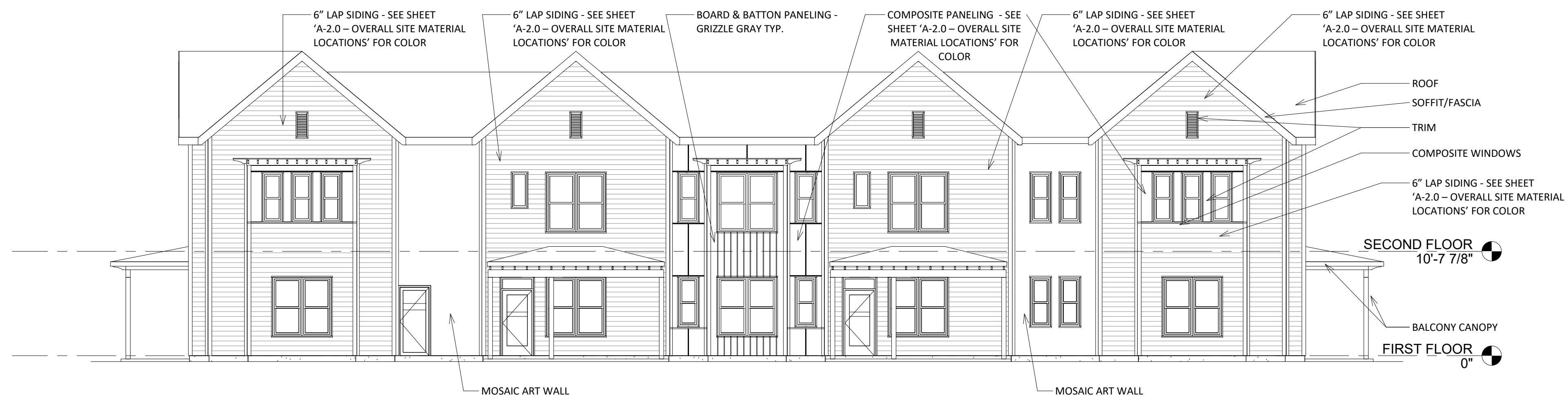
A-1.2

PROJECT NUMBER **1827**

© Knothe & Bruce Architects, LLC



1 WEST ELEVATION
A-2.1 1/8" = 1'-0"



2 EAST ELEVATION
A-2.1 1/8" = 1'-0"



4 NORTH ELEVATION
A-2.1 1/8" = 1'-0"



3 SOUTH ELEVATION
A-2.1 1/8" = 1'-0"

ISSUED
ISSUED FOR LAND USE & UDC - APRIL 20, 2020

PROJECT TITLE
BAYVIEW
REDEVELOPMENT

BAYVIEW
MADISON, WI


SHEET TITLE
BLDG
#5,#6,#9,#10
EXTERIOR
ELEVATIONS

SHEET NUMBER

A-2.1

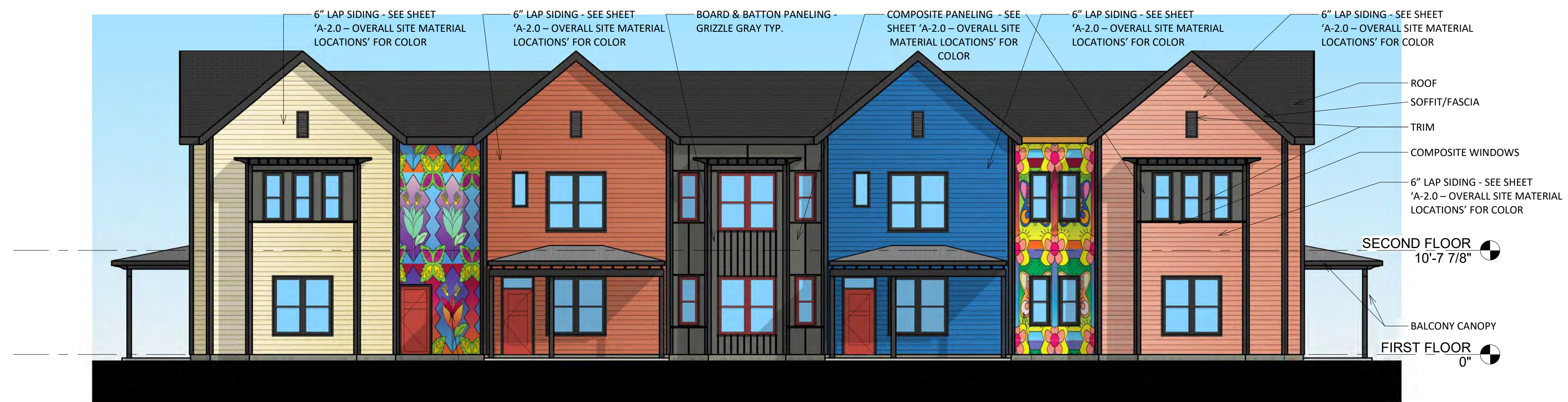
PROJECT NUMBER 1827

© Knothe & Bruce Architects, LLC



1 WEST ELEVATION COLOR

A-2.2 1/8" = 1'-0"



2 EAST ELEVATION COLOR

A-2.2 1/8" = 1'-0"



4 NORTH ELEVATION COLOR

A-2.2 1/8" = 1'-0"



3 SOUTH ELEVATION COLOR

A-2.2 1/8" = 1'-0"

ISSUED
ISSUED FOR LAND USE & UDC - APRIL 20, 2020

PROJECT TITLE
BAYVIEW
REDEVELOPMENT

BAYVIEW
MADISON, WI
SHEET TITLE
BLDG #5,#6,#9,
#10 EXTERIOR
ELEVATIONS -
COLORED

SHEET NUMBER

A-2.2

PROJECT NUMBER 1827

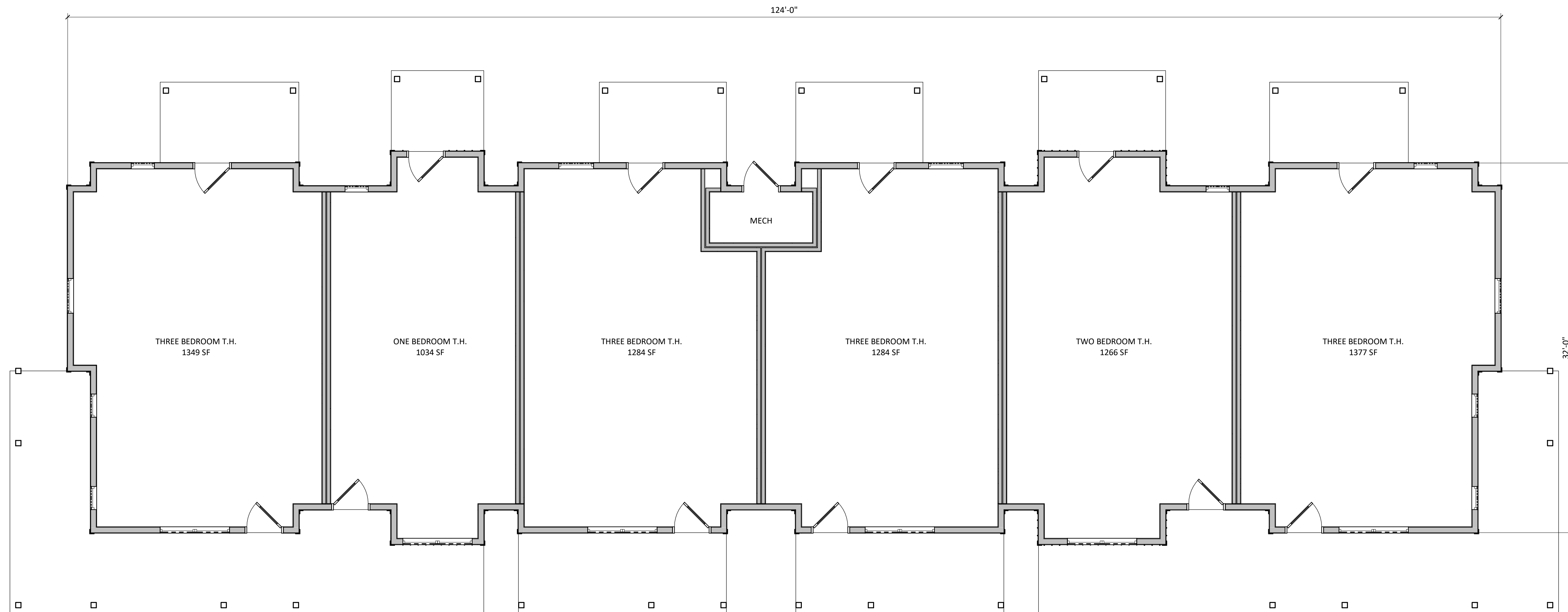
© Knothe & Bruce Architects, LLC



knothe • bruce
ARCHITECTS

knothebruce.com 608.836.3690
7601 University Ave. • Suite 201 • Middleton, WI 53562

KEY PLAN



ISSUED
ISSUED FOR LAND USE & UDC - APRIL 20, 2020

PROJECT TITLE
**BAYVIEW
REDEVELOPMENT**

1 BLDG #7 & #8 - FIRST FLOOR PLAN
A-1.1 3/16" = 1'-0"

BAYVIEW
MADISON, WI

SHEET TITLE
**BLDG #7 & #8
FIRST FLOOR
PLAN**

SHEET NUMBER

A-1.1

PROJECT NUMBER **1827**

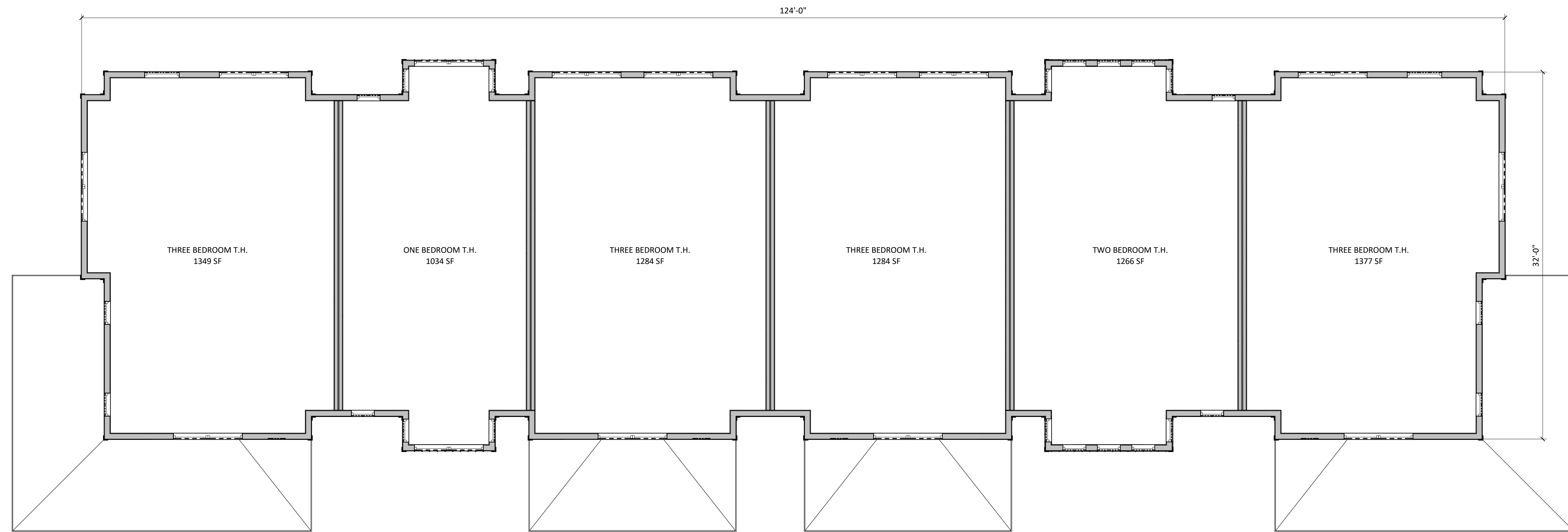
© Knothe & Bruce Architects, LLC



knothe • bruce
ARCHITECTS

knothebruce.com 608.836.3690
7601 University Ave. • Suite 201 • Middleton, WI 53562

KEY PLAN



1 BLDG #7 & #8 - SECOND FLOOR PLAN
A-1.2 3/16" = 1'-0"

ISSUED
ISSUED FOR LAND USE & UDC - APRIL 20, 2020

PROJECT TITLE
BAYVIEW
REDEVELOPMENT

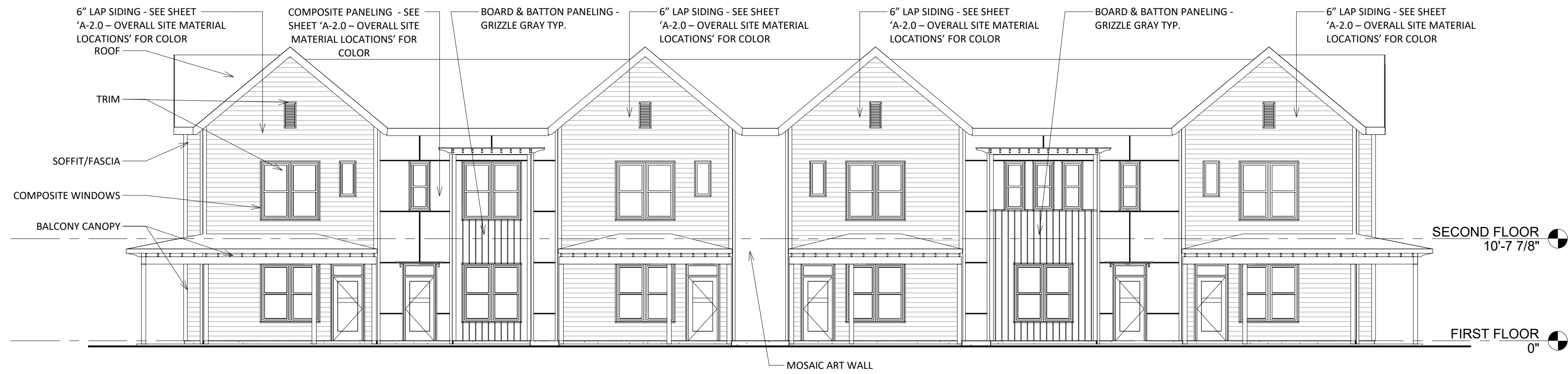
BAYVIEW
MADISON, WI
SHEET TITLE
BLDG #7 & #8
SECOND FLOOR
PLAN

SHEET NUMBER

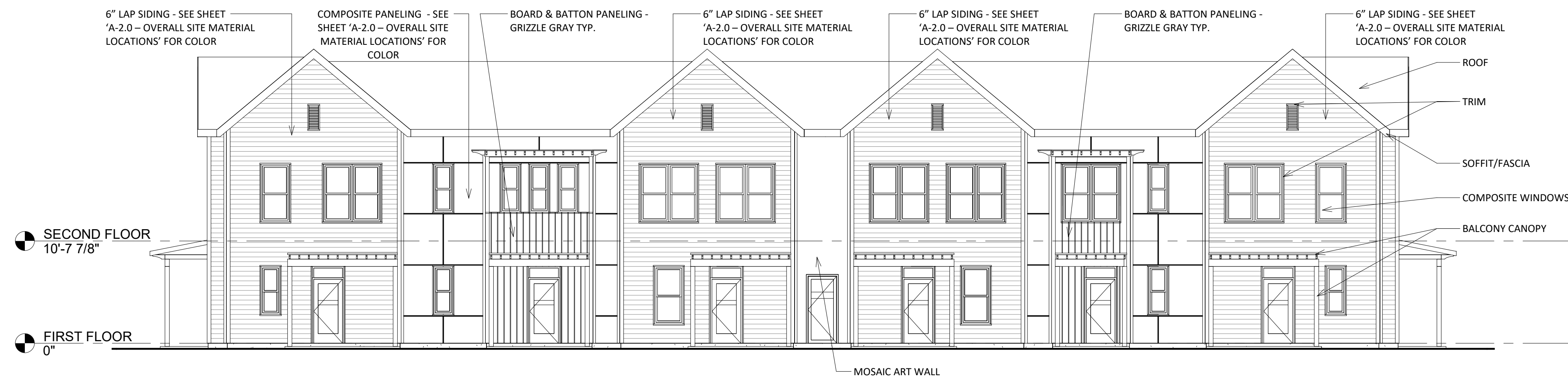
A-1.2

PROJECT NUMBER 1827

© Knothe & Bruce Architects, LLC



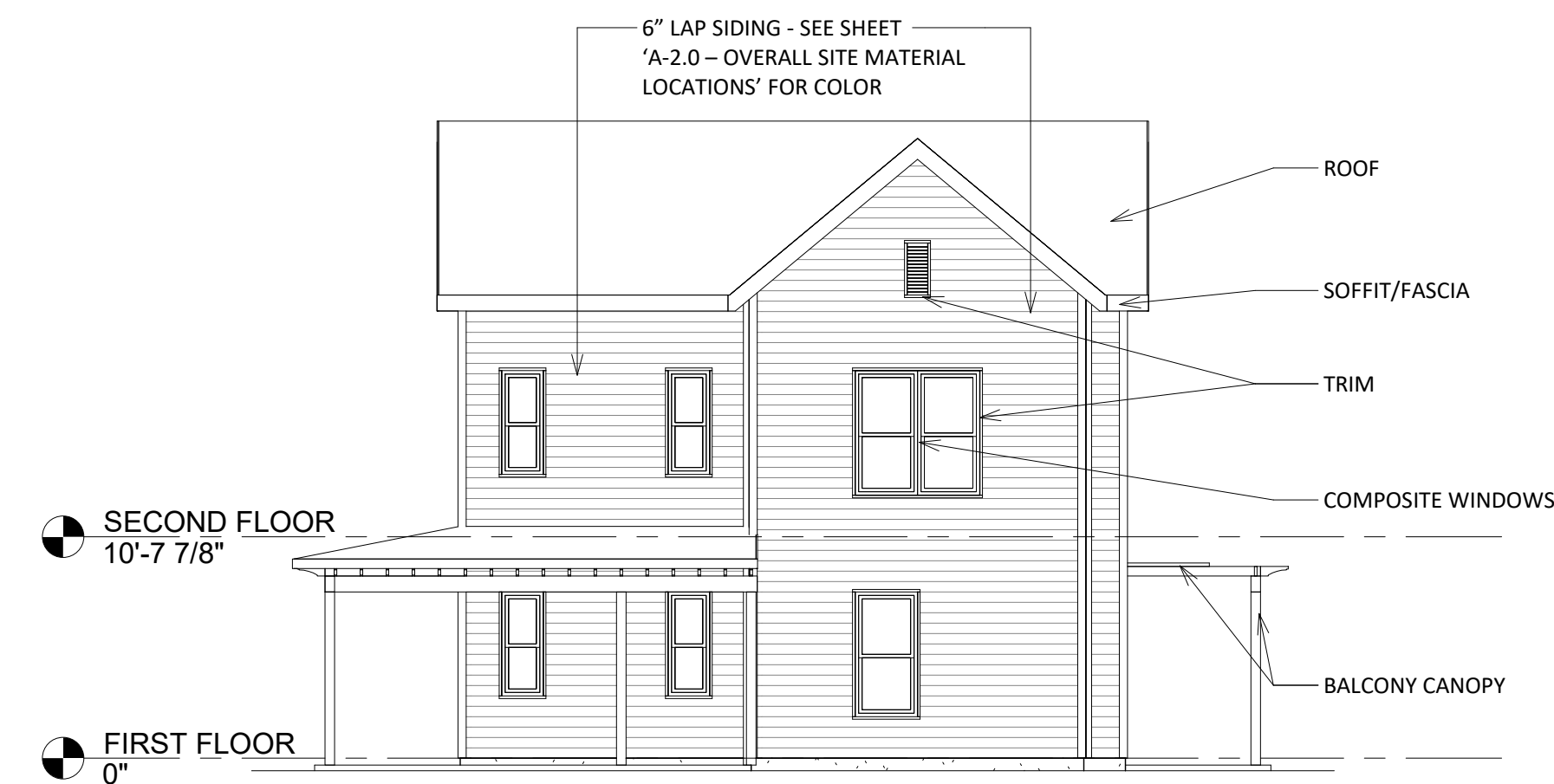
1 WEST ELEVATION
A-2.1 1/8" = 1'-0"



2 EAST ELEVATION
A-2.1 1/8" = 1'-0"



4 NORTH ELEVATION
A-2.1 1/8" = 1'-0"



3 SOUTH ELEVATION
A-2.1 1/8" = 1'-0"

ISSUED
ISSUED FOR LAND USE & UDC - APRIL 20, 2020

PROJECT TITLE
**BAYVIEW
REDEVELOPMENT**

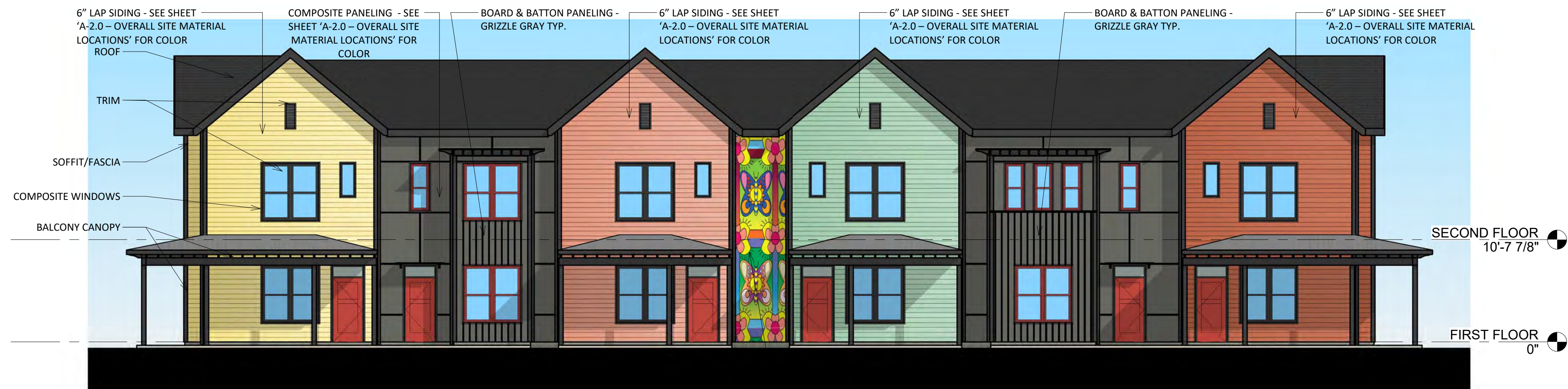
BAYVIEW
MADISON, WI
SHEET TITLE
**BLDG #7 & #8
EXTERIOR
ELEVATIONS**

SHEET NUMBER

A-2.1

PROJECT NUMBER 1827

© Knothe & Bruce Architects, LLC



1 WEST ELEVATION COLOR
A-2.2 1/8" = 1'-0"



2 EAST ELEVATION COLOR
A-2.2 1/8" = 1'-0"



4 NORTH ELEVATION COLOR
A-2.2 1/8" = 1'-0"



3 SOUTH ELEVATION COLOR
A-2.2 1/8" = 1'-0"

ISSUED
ISSUED FOR LAND USE & UDC - APRIL 20, 2020

PROJECT TITLE
**BAYVIEW
REDEVELOPMENT**

BAYVIEW
MADISON, WI
SHEET TITLE
**BLDG #7 & #8
EXTERIOR
ELEVATIONS -
COLORED**

SHEET NUMBER

A-2.2

PROJECT NUMBER 1827

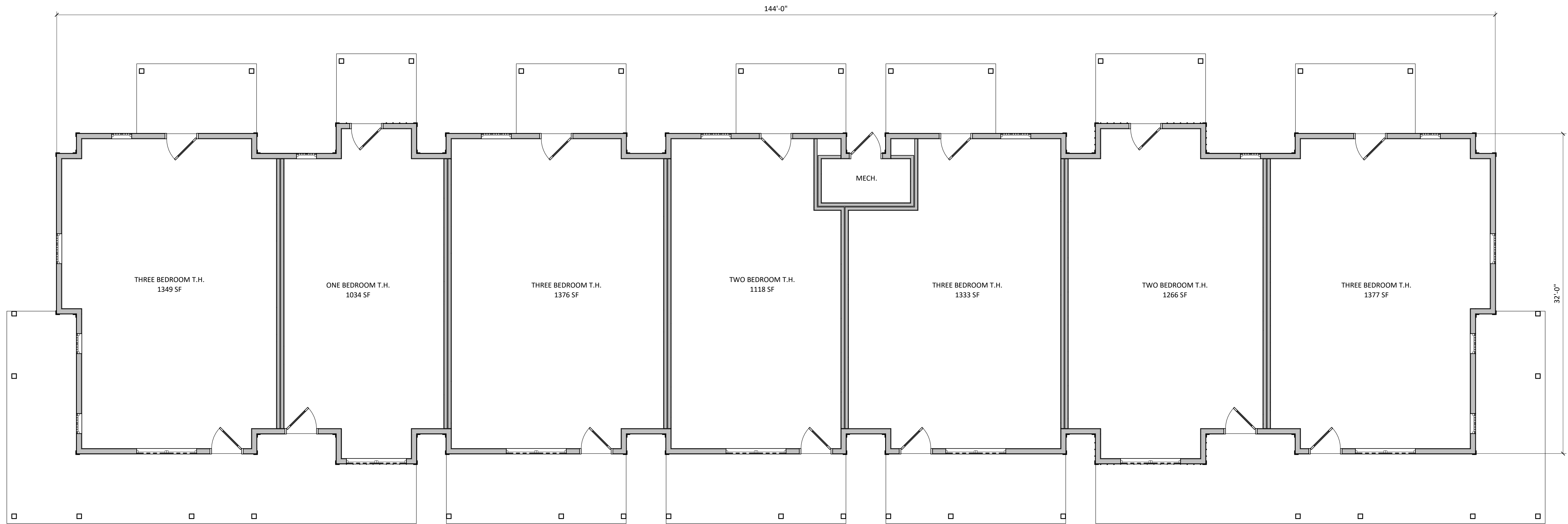
© Knothe & Bruce Architects, LLC



knothe • bruce
ARCHITECTS

knothebruce.com 608.836.3690
7601 University Ave. • Suite 201 • Middleton, WI 53562

KEY PLAN



ISSUED
ISSUED FOR LAND USE & UDC - APRIL 20, 2020

PROJECT TITLE
**BAYVIEW
REDEVELOPMENT**

1 BLDG #11 - FIRST FLOOR
A-1.1 3/16" = 1'-0"

BAYVIEW
MADISON, WI
SHEET TITLE
**BLDG # 11 FIRST
FLOOR PLAN**

SHEET NUMBER

A-1.1

PROJECT NUMBER **1827**

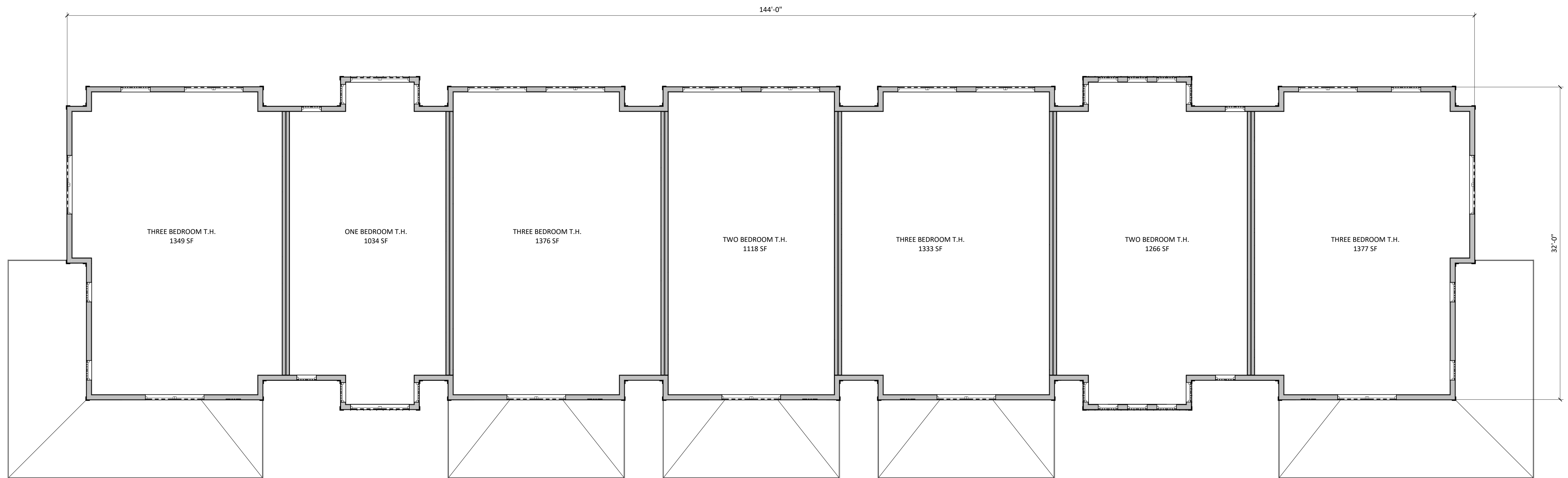
© Knothe & Bruce Architects, LLC



knothe • bruce
ARCHITECTS

knothebruce.com 608.836.3690
7601 University Ave. • Suite 201 • Middleton, WI 53562

KEY PLAN



ISSUED
ISSUED FOR LAND USE & UDC - APRIL 20, 2020

PROJECT TITLE
**BAYVIEW
REDEVELOPMENT**

BLDG #11 - SECOND FLOOR
1
A-1.2 3/16" = 1'-0"

BAYVIEW
MADISON, WI

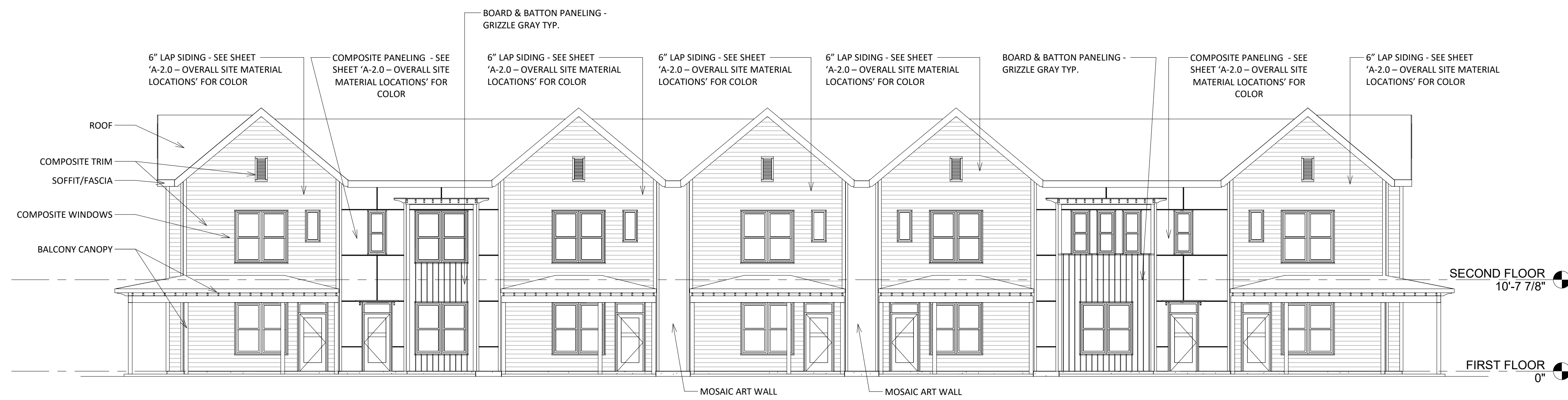
SHEET TITLE
**BLDG # 11
SECOND FLOOR
PLAN**

SHEET NUMBER

A-1.2

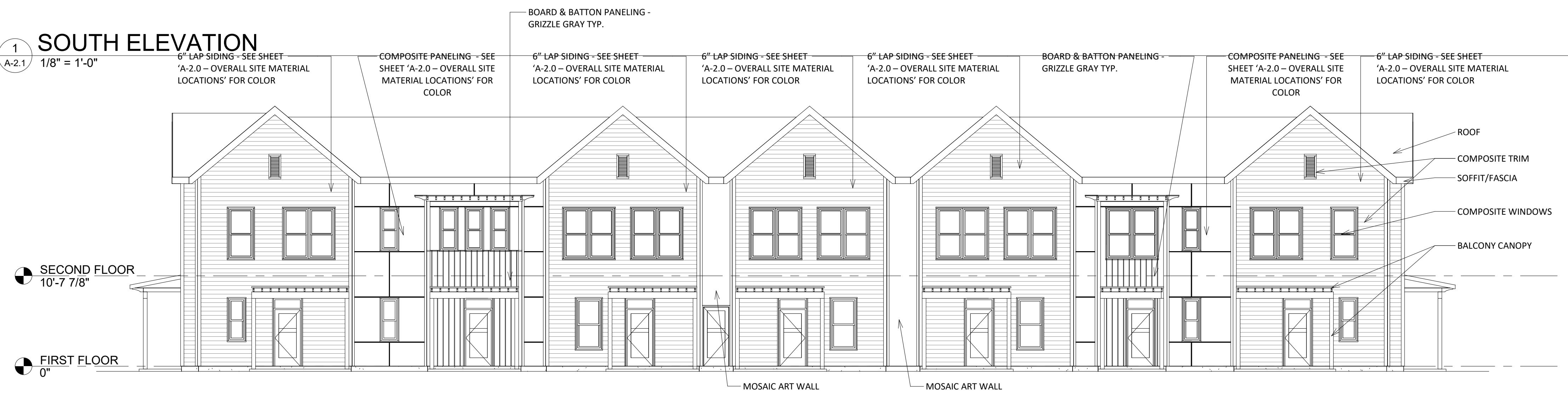
PROJECT NUMBER **1827**

© Knothe & Bruce Architects, LLC



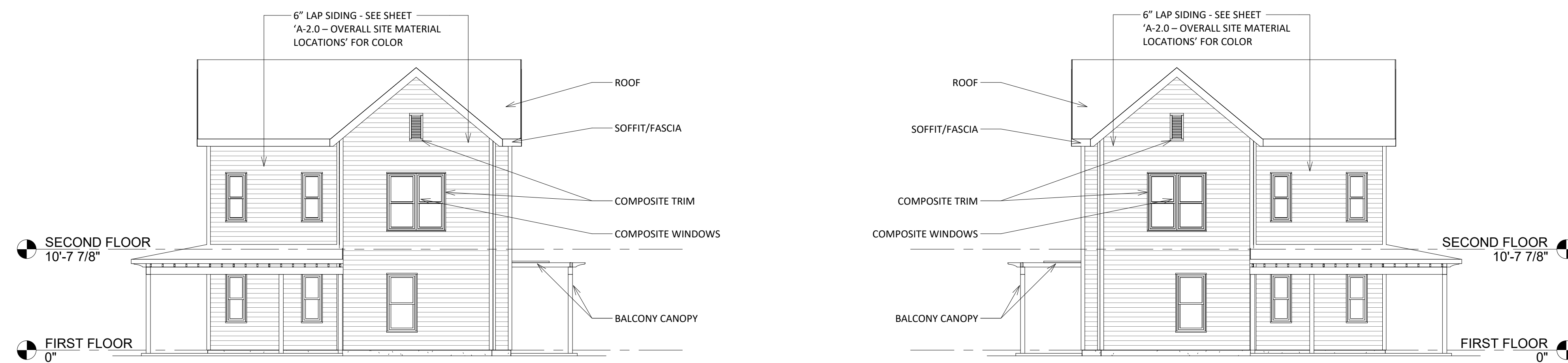
1 SOUTH ELEVATION

A-2.1 1/8" = 1'-0"



2 NORTH ELEVATION

A-2.1 1/8" = 1'-0"



4 EAST ELEVATION

A-2.1 1/8" = 1'-0"

3 WEST ELEVATION

A-2.1 1/8" = 1'-0"

ISSUED
ISSUED FOR LAND USE & UDC - APRIL 20, 2020

PROJECT TITLE
**BAYVIEW
REDEVELOPMENT**

BAYVIEW
MADISON, WI
SHEET TITLE
**BLDG # 11
EXTERIOR
ELEVATIONS**

SHEET NUMBER

A-2.1

PROJECT NUMBER **1827**

© Knothe & Bruce Architects, LLC



1 SOUTH ELEVATION COLOR

A-2.2
1/8" = 1'-0"



2 NORTH ELEVATION COLOR

A-2.2
1/8" = 1'-0"



4 WEST ELEVATION COLOR

A-2.2
1/8" = 1'-0"



3 EAST ELEVATION COLOR

A-2.2
1/8" = 1'-0"

ISSUED
ISSUED FOR LAND USE & UDC - APRIL 20, 2020

PROJECT TITLE
**BAYVIEW
REDEVELOPMENT**

BAYVIEW
MADISON, WI

SHEET TITLE
**BLDG # 11
EXTERIOR
ELEVATIONS -
COLORED**

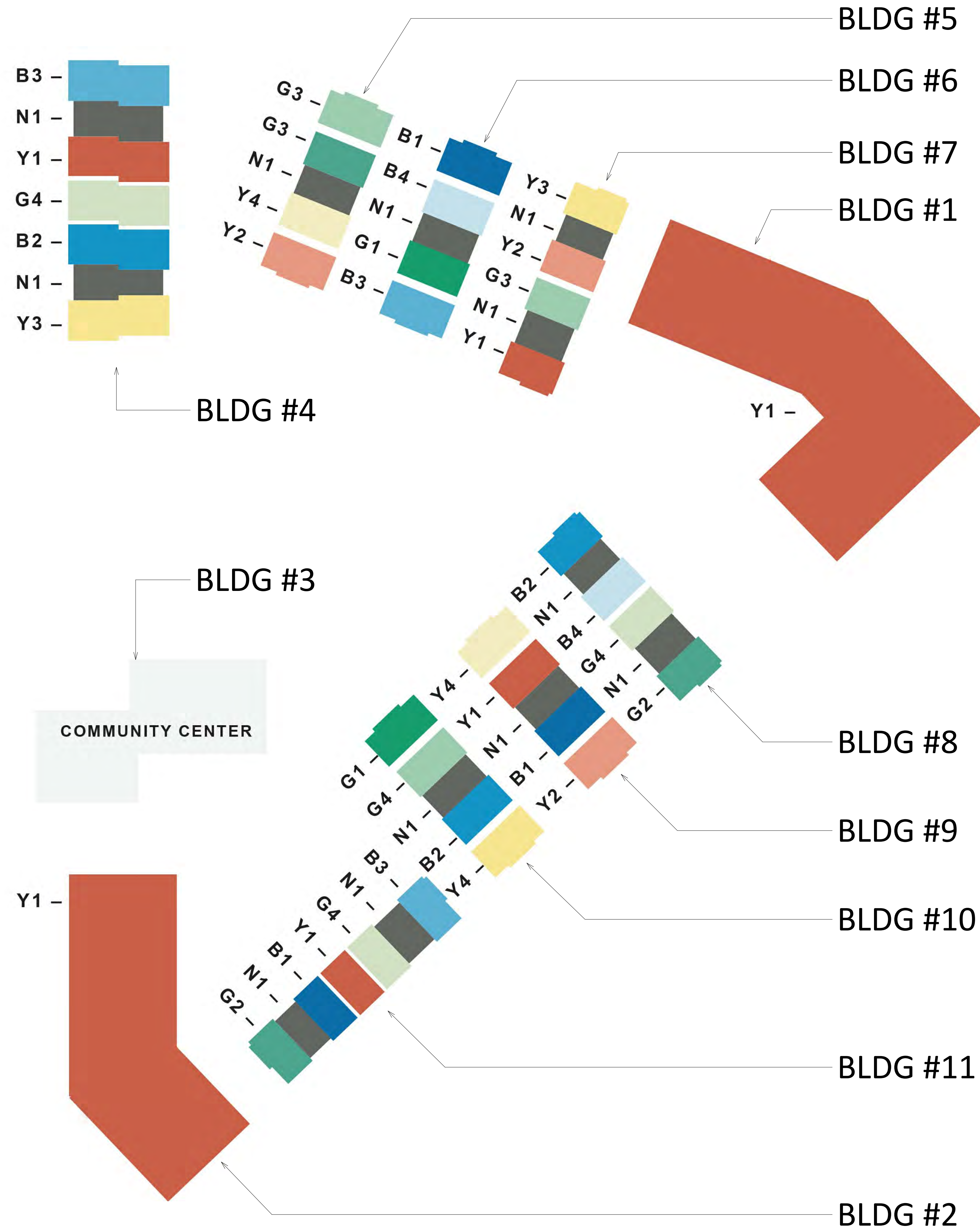
SHEET NUMBER

A-2.2

PROJECT NUMBER **1827**

© Knothe & Bruce Architects, LLC

BAYVIEW COLORS PLAN



- BLUE CHIP (SW 6959) – B1
- DYNAMIC BLUE (SW 6958) – B2
- FLYAWAY (SW 6794) – B3
- SOAR (SW 6799) – B4
- JITTERBUG JADE (SW 6987) – G1
- JARGON JADE (SW 6753) – G2
- RETRO MINT (SW 9036) – G3
- CUCUMBER (SW 6722) – G4
- EMOTIONAL (SW 6721) – Y1
- SOCKEYE (SW 6619) – Y2
- FUN YELLOW (SW 6908) – Y3
- PINEAPPLE CREAM (SW 1668) – Y4
- GRIZZLE GRAY (SW 7068) – N1

ISSUED
ISSUED FOR LAND USE & UDC - APRIL 20, 2020

PROJECT TITLE
BAYVIEW
REDEVELOPMENT

BAYVIEW
MADISON, WI
SHEET TITLE
OVERALL SITE -
BLDG MATERIAL
LOCATIONS

SHEET NUMBER

A-2.0

PROJECT NUMBER 1827
© Knothe & Bruce Architects, LLC