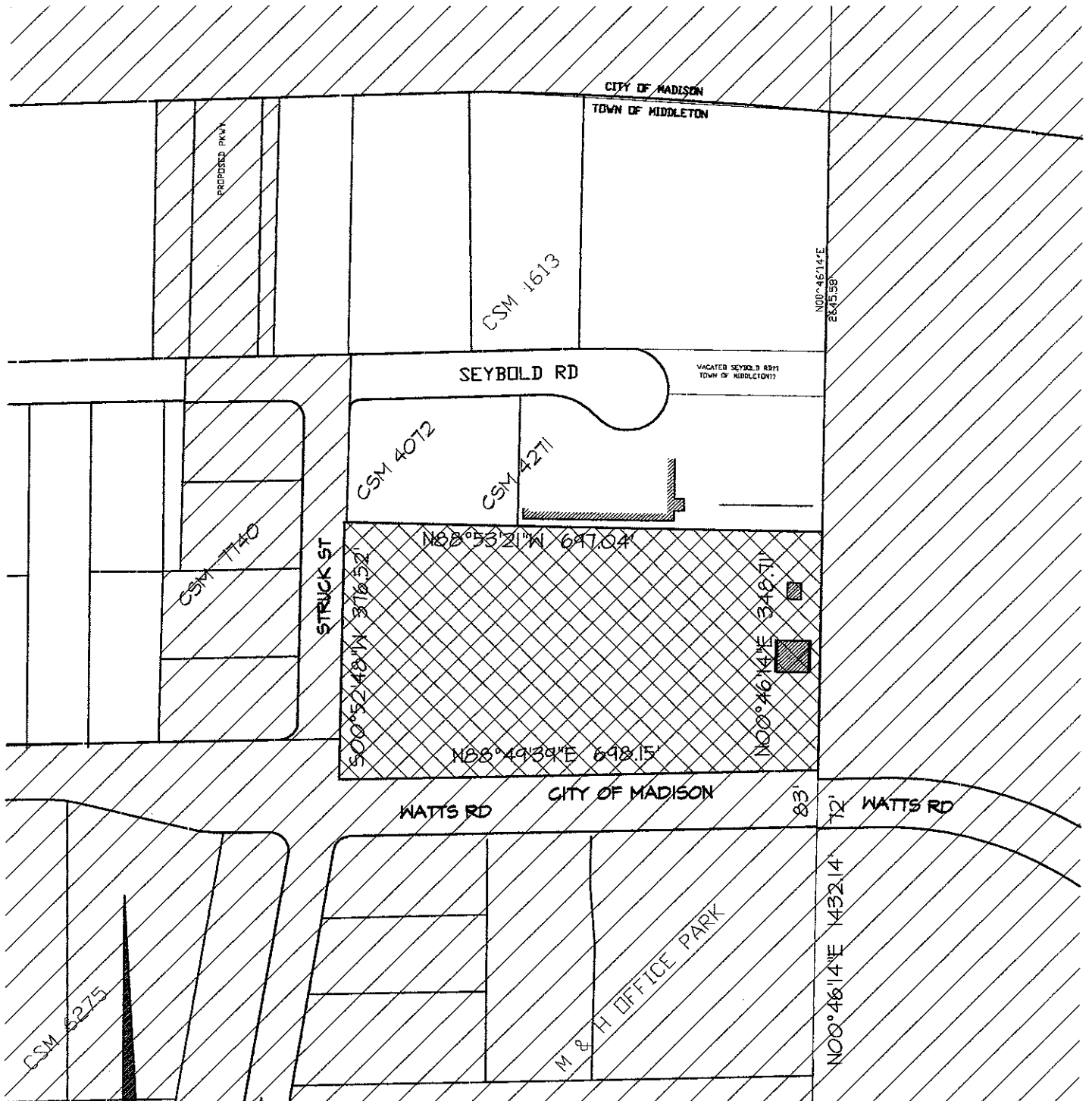
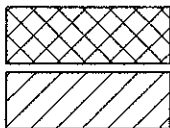


ANNEXATION MAP



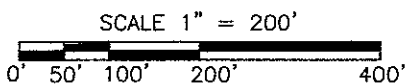
LEGEND



AREA TO BE ANNEXED
 AREA WITHIN CITY OF MADISON

ALL BEARINGS ARE REFERENCED TO GRID NORTH OF THE WISCONSIN STATE PLANE COORDINATE SYSTEM NAD 21 - SOUTH ZONE

ORDINANCE ---
 I.D. NUMBER ---
 DATE ADOPTED ---
 DATE PUBLISHED ---
 ALD. DISTRICT ---
 AREA SQ. MILES --- 0.009
 DRAWN BY ARNOLD & O'SHERIDAN, INC.



SOUTH 1/4 CORNER OF SECTION 25, T1N, R9E