

Terrace Trees Not Likely to Survive if Street Widened - See EX-3

Madison Yards Sheboygan Avenue Frontage



MARK	REVISION	DATE	BY

MADISON, WI

CONTRACT NO:

SHEBOYGAN AVENUE

MADISON YARDS

M:\DESIGN\Traffic\Maps_Plans\DP-Maps\dp2021_Sheboygan_BikeLanes.dwg



EX-1

Designed By: SDM Date: 2/18/2021 4:55 PM Scale: 1:65

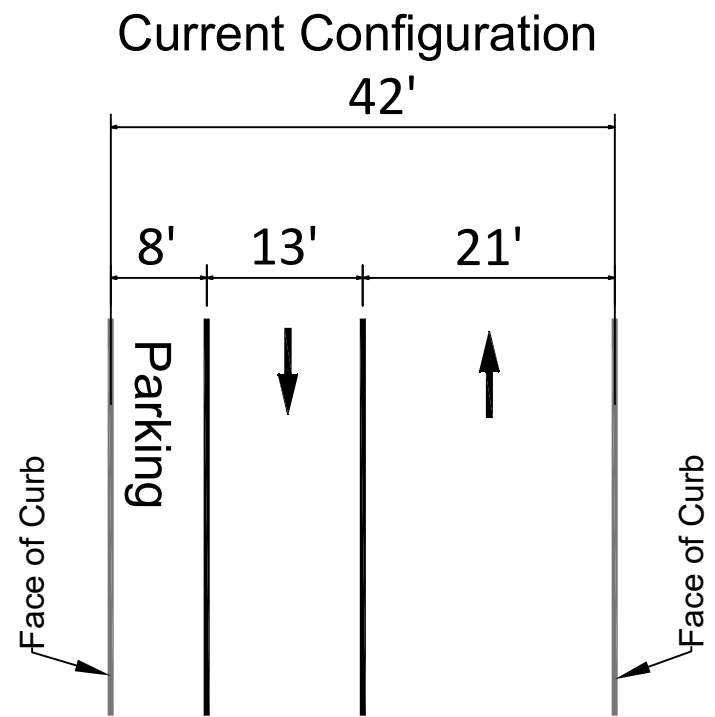
MARK

REVISION

DATE

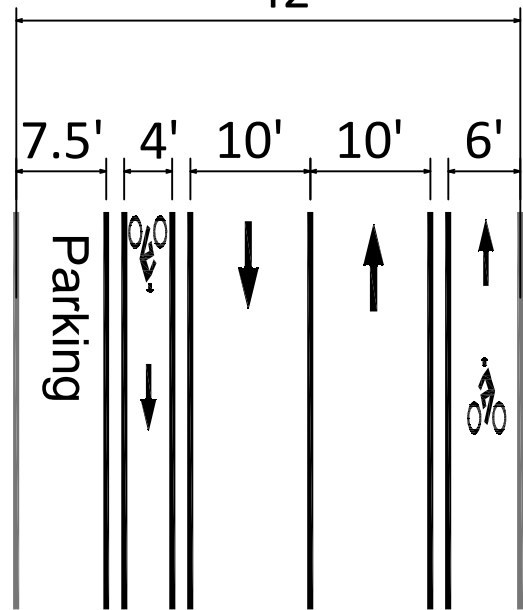
BY

EX-1



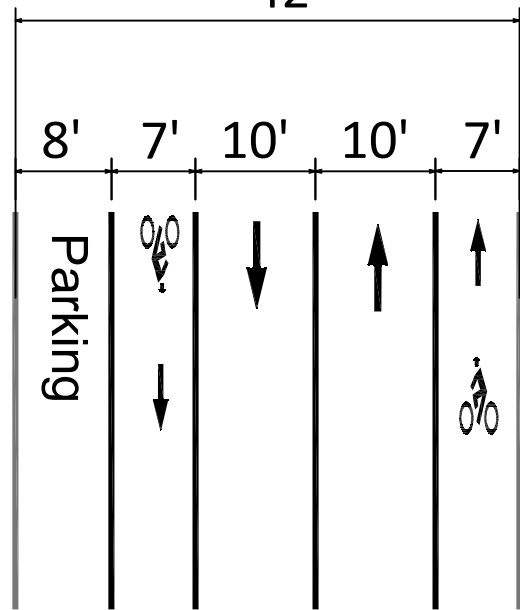
Keeping Existing Width

Option 1
42'



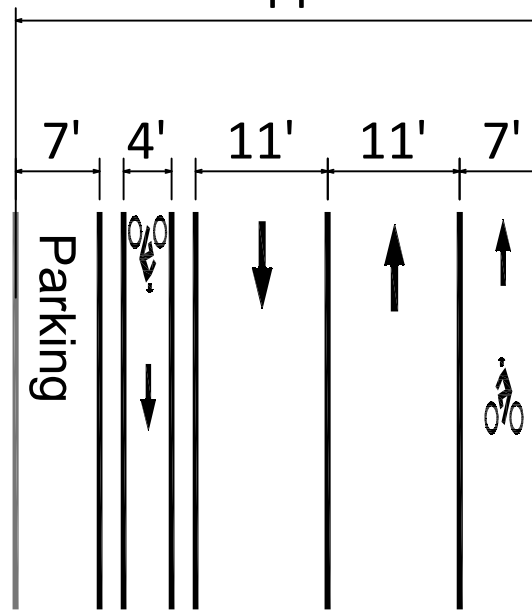
All Buffers 1.5' Wide

Option 2
42'



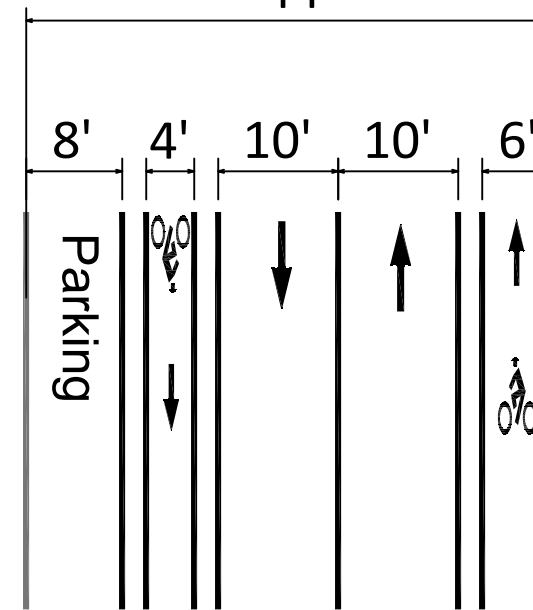
Widening street 2' North

Option 3
44'



All Buffers 2' Wide

Option 4
44'



All Buffers 2' Wide

MARK	REVISION	DATE	BY

DESIGNED BY: SDM DATE: 2/18/2021 4:50 PM SCALE: 1"=16'

CONTRACT NO: EX-2

SHEBOYGAN AVENUE

MADISON YARDS

M:\DESIGN\Traffic\Maps_Plans\DP-Maps\dp2021_Sheboygan_BikeLanes.dwg



MARK	REVISION	DATE	BY

SHEBOYGAN AVENUE
MADISON YARDS
 MADISON, WI
 CONTRACT NO:
 M:\DESIGN\Traffic\Maps_Plans\DP-Maps\dp2021_Sheboygan_BikeLanes.dwg



Designed By: **SDM** Date: **2/18/2021 4:51 PM**
 Scale: ---
EX-3