

Redistricting Legistar IDs #23040 and 23041 Proposed Common Council Amendments

This document contains proposed amendments to Ward Plan 14b (Ordinance #23040) and Aldermanic District Plan 14a (Ordinance #23041) submitted by members of the Common Council.

Prepared by: Brian Grady and Bill Lanier, City of Madison Planning Division

Revised: July 28, 2011 (added Amendment No. 13)

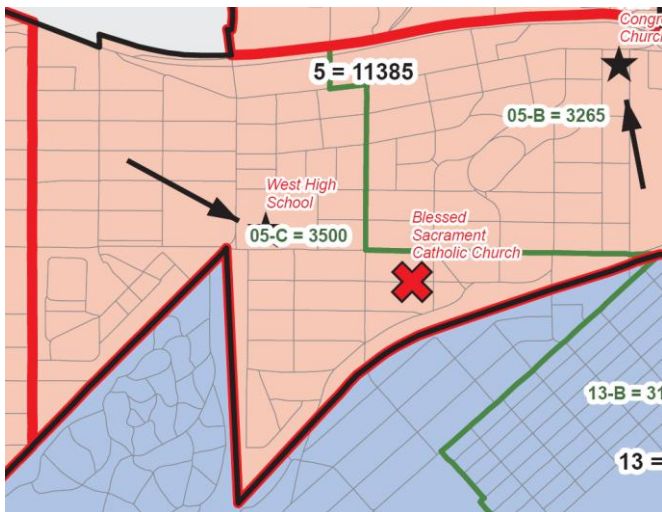
Amendments 1 - 3: Requested by Alders

Amendment No. 1

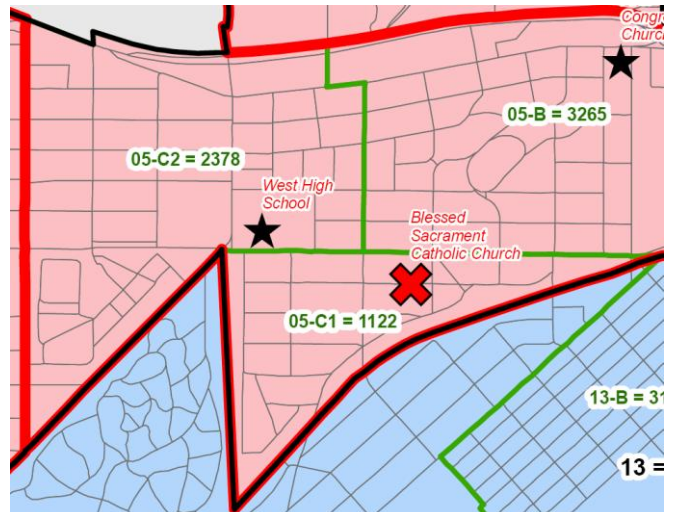
Requested by Ald. Bidar-Sielaff

Split ward 05-C into two wards along Regent Street. Ward 05-C2 would continue to vote at West High School. Ward 05-C1 would vote at Blessed Sacrament Catholic Church which is where the area in the new ward currently votes.

Ward Plan 14b



Proposed Amendment

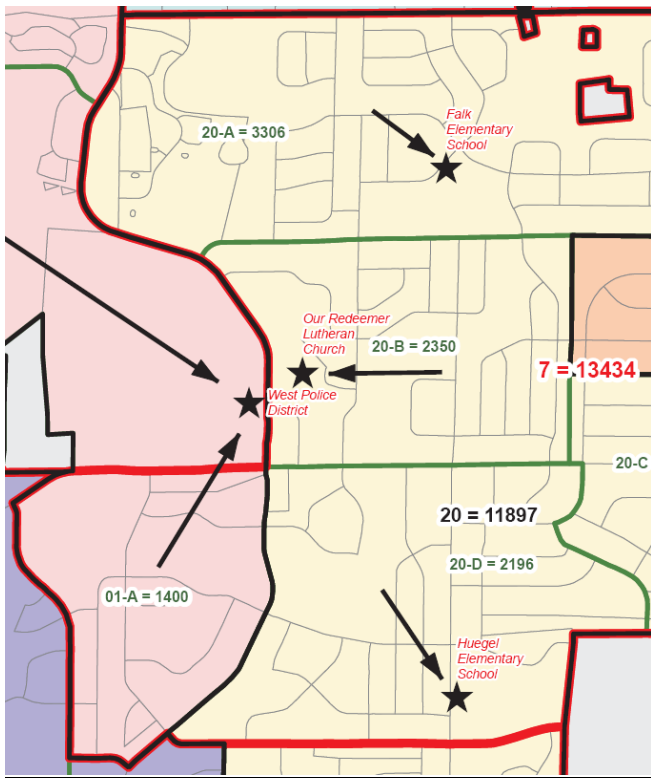


Amendment No. 2

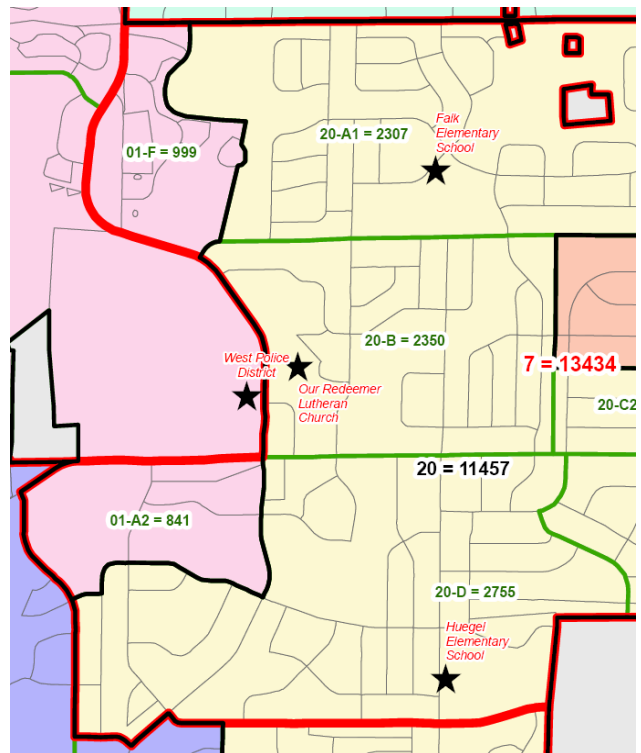
Requested by Aids. Subeck and Phair

Modify the boundary between Districts 1 and 20 and adjust the wards. The population in District 1 would be 11,960. The population in District 20 would be 11,457. This amendment would require creation of an additional ward in District 1 (01-F) that would contain 999 people. The northern part of Ward 01-A would become a ward containing 841 people. The southern part would be added on to Ward 20-D and would contain 2,755 people.

Ward Plan 14b



Proposed Amendment



Amendment No. 3

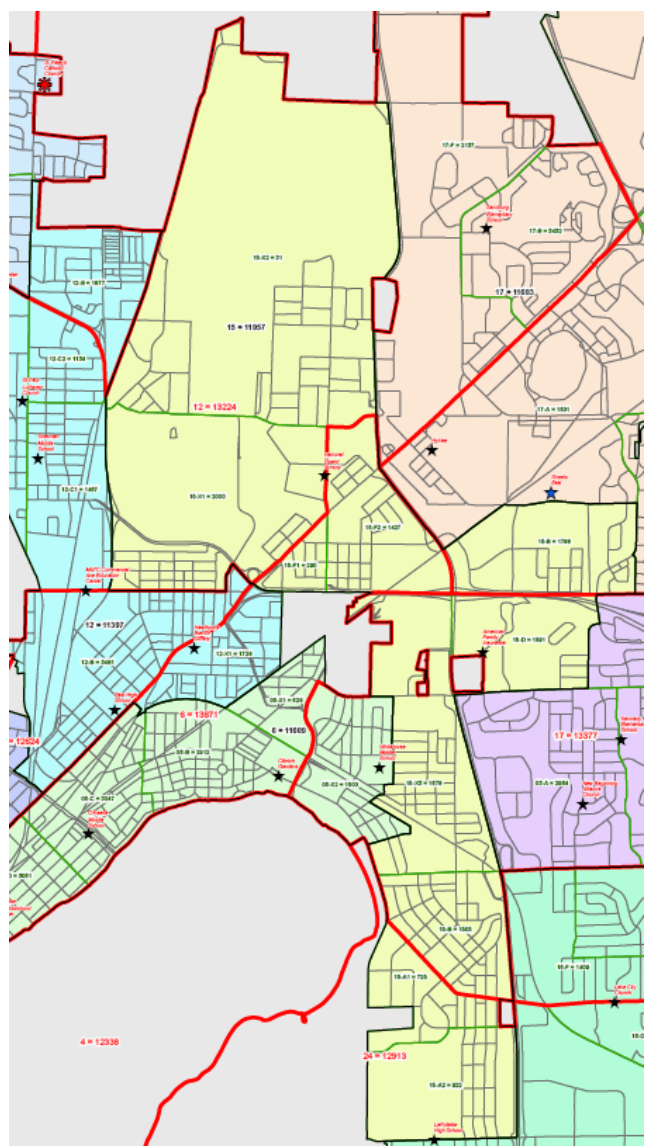
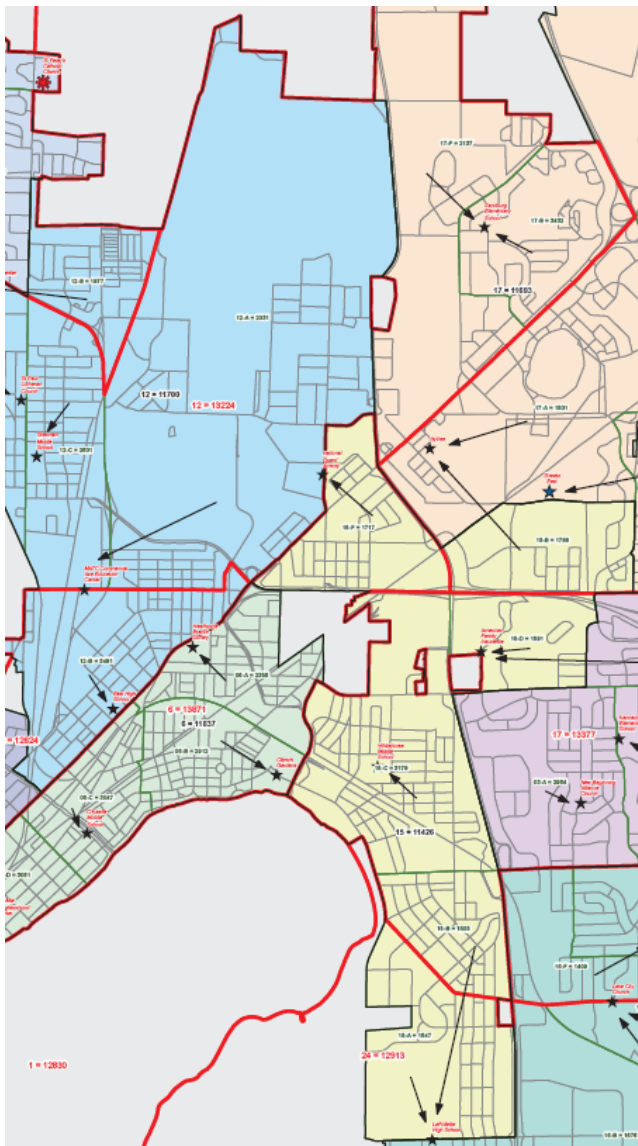
Requested by Ald. Palm

Modify the boundary of District 15. District 15 would extend further north and have a population of 11,957. District 12 would have a different configuration and have a population of 11,397. District 6 would extend further east and have a population of 11,609. Some of the wards involved would remain the same and several would be reconfigured.

In terms of neighborhood association boundaries, this proposal removes one neighborhood association split (Carpenter-Ridgeway), but creates three splits (Eken Park, Schenk-Atwood-Starkweather-Yahara, Eastmorland).

Ward Plan 14b

Proposed Amendment



Amendments 4 - 6: Suggested by the Redistricting Committee and Requested by Alders

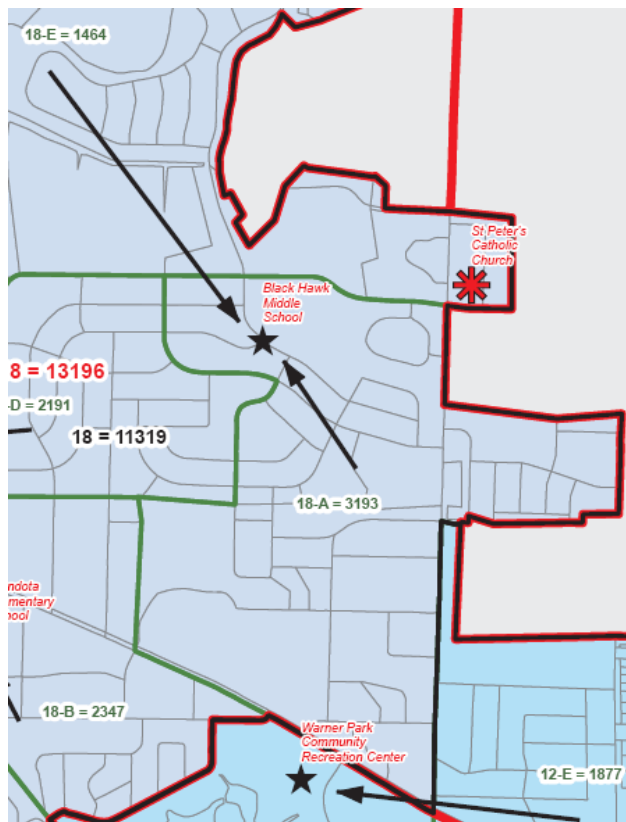
These amendments were among suggested changes that the City's Ad Hoc Reapportionment and Redistricting Committee asked staff to explore. Staff followed-up with Alders on these suggested changes. Alders have requested the following.

Amendment No. 4

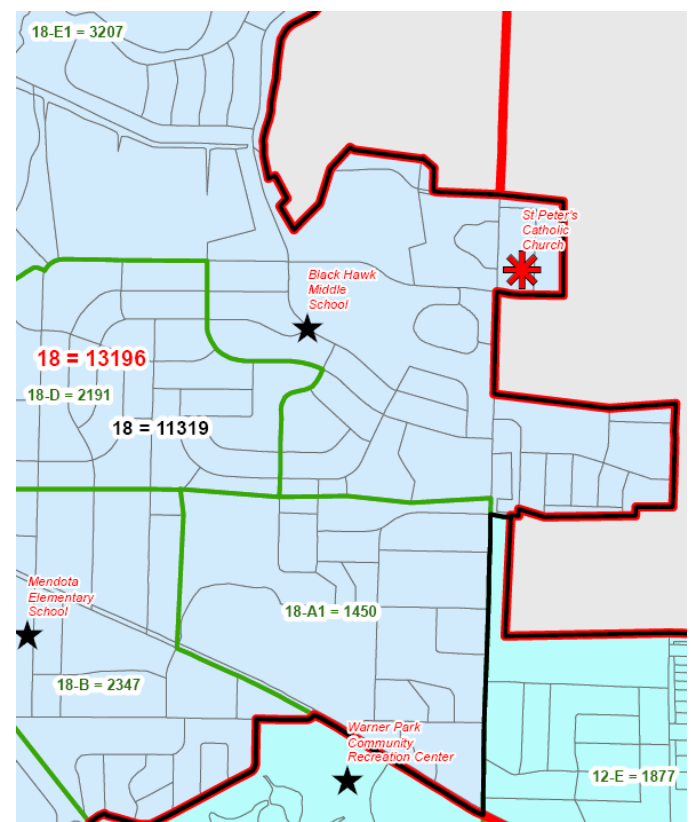
Requested by Ald. Weier

Modify wards 18-A and 18-E. Ward 18-E1 (the northern ward) would contain 3,207 people and vote at Black Hawk Middle School. Ward 18-A1 (the southern ward) would contain 1,450 people and vote at the Warner Park Community Recreation Center.

Ward Plan 14b



Proposed Amendment



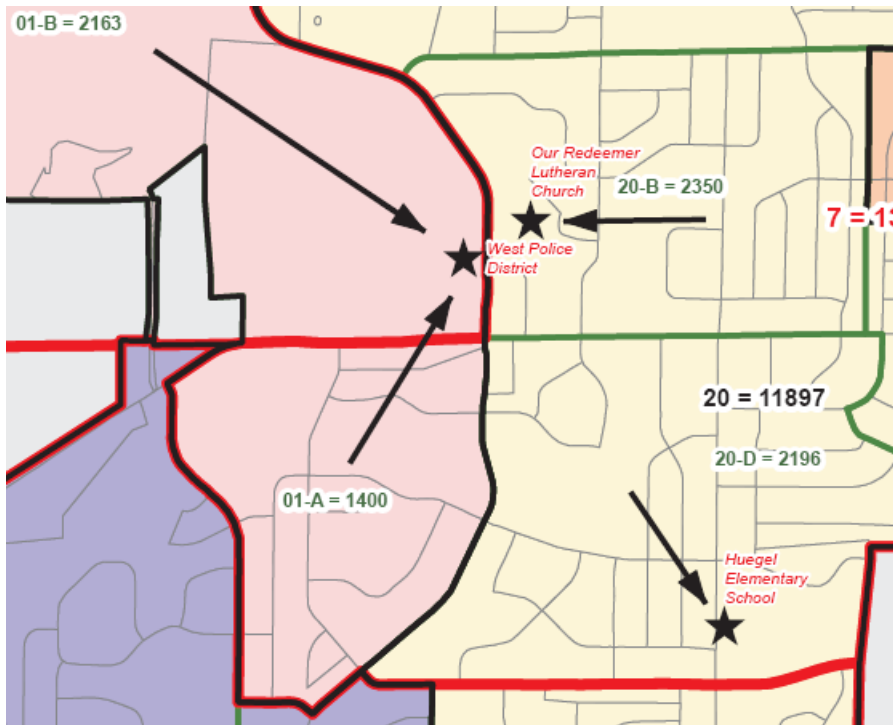
Amendment No. 5

Requested by Ald. Subeck

Change the polling place for ward 01-A from the West Police District to Our Redeemer Lutheran Church. Under Ward Plan 14b, Ward 01-A and Ward 01-B would vote at the West Police District and Ward 20-B would vote at Our Redeemer. This amendment would have ward 01-A vote at Our Redeemer instead.

This amendment would be negated if Amendment No. 2 is approved.

Ward Plan 14b

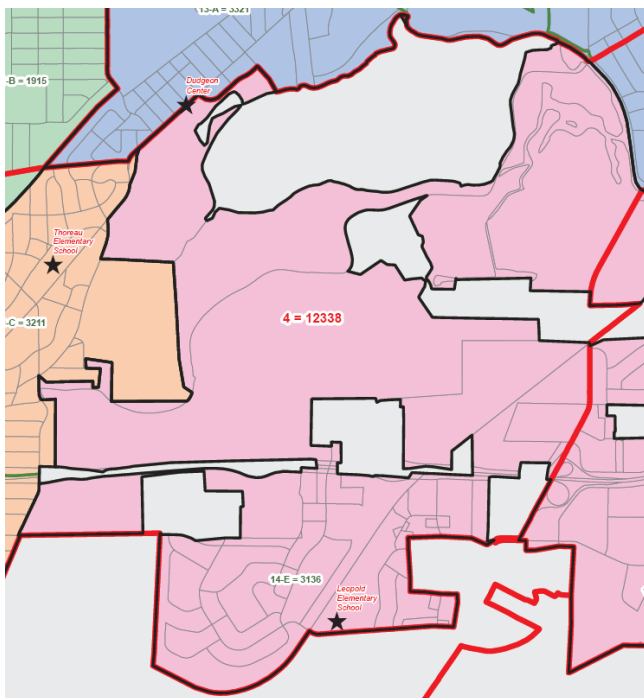


Amendment No. 6

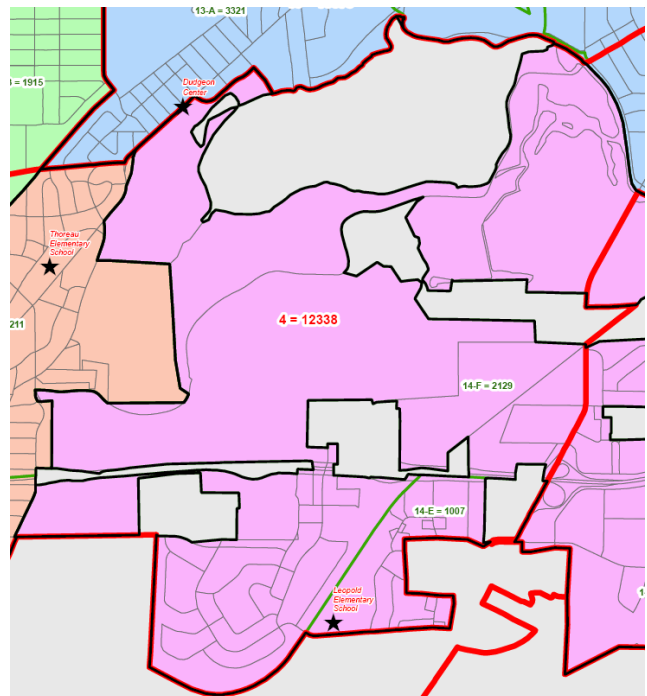
Requested by Ald. Bruer

Split ward 14E into two wards, using the centerline of the former railroad line and the Beltline, and have the western/northern ward vote at the Arbor Hills-Leopold Community Police Station. The new ward 14-E would contain 1,007 people and continue to vote at Leopold Elementary School. Ward 14-F would contain 2,129 people and would vote at the Arbor Hills-Leopold Community Police Station which is located at 2821 Todd Drive near the intersection of Todd Drive and the Beltline.

Ward Plan 14b



Proposed Amendment



Amendments 7 - 12: To Accommodate the State's Redistricting Plan

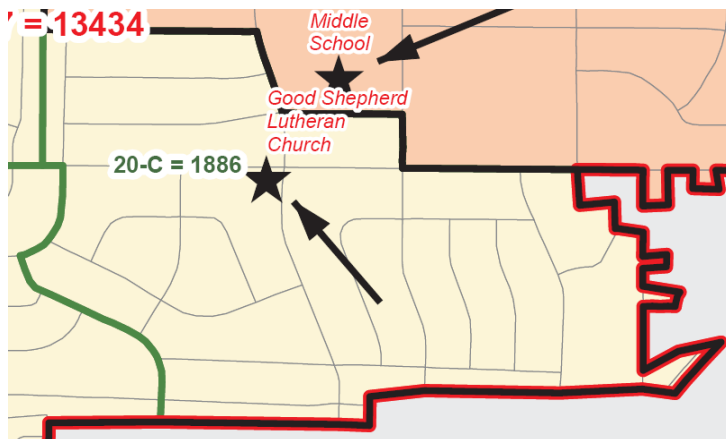
These amendments would create six new wards to accommodate the State's redistricting plan. Pending State legislation requires that municipalities accommodate the State's plan. The Alders on the City's Ad Hoc Reapportionment and Redistricting Committee are listed as those requesting these amendments.

Amendment No. 7

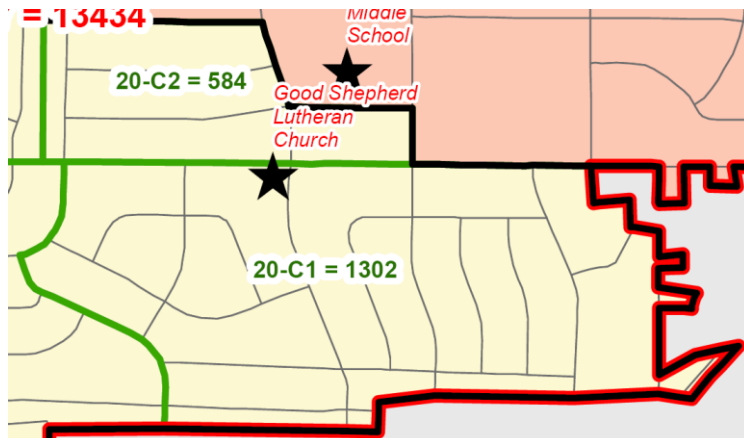
Requested by Alds. Bruer, Cnare, King, Rhodes-Conway

Split Ward 20-C using Raymond Road. Ward 20-C1 would have 1,032 people. Ward 20-C2 would have 584 people. Both wards would still vote at Good Shepherd Lutheran Church.

Ward Plan 14b



Proposed Amendment

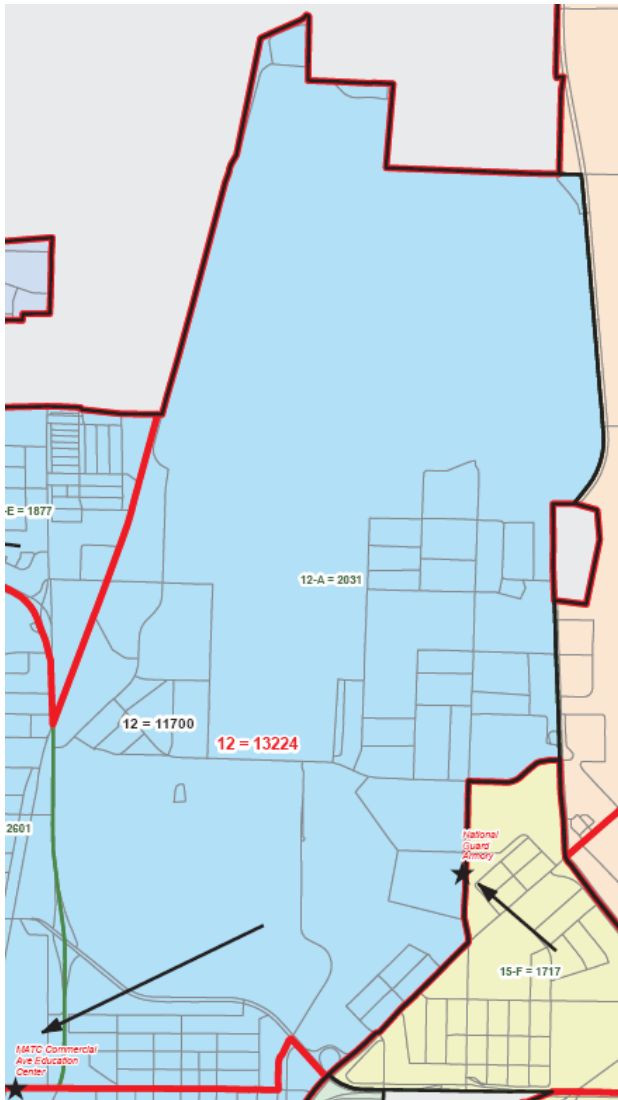


Amendment No. 8

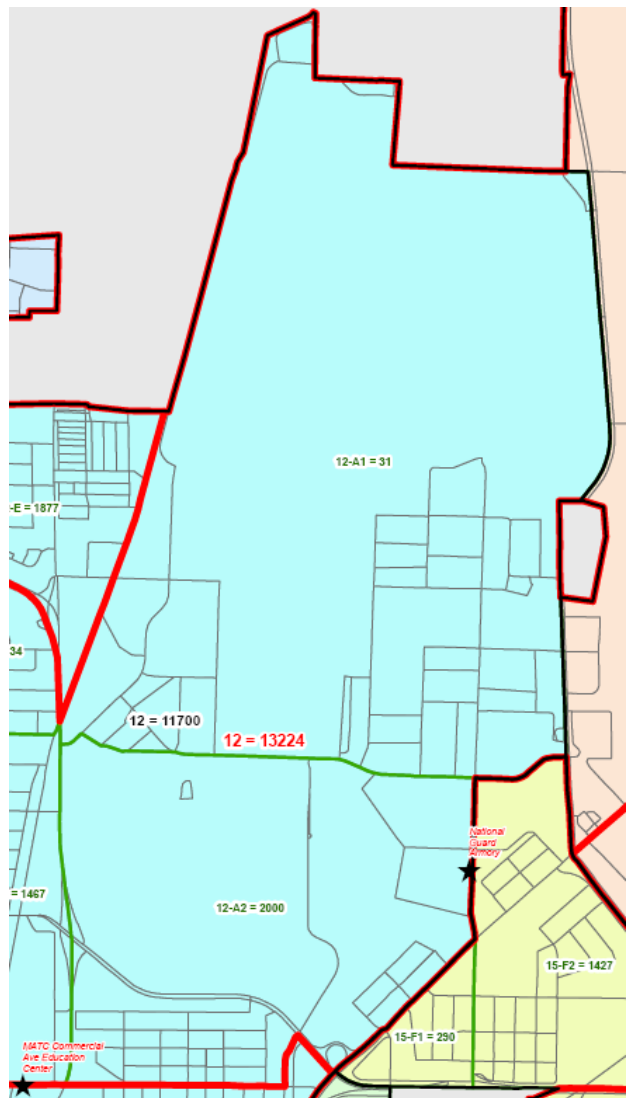
Requested by Aids. Bruer, Cnare, King, Rhodes-Conway

Split Ward 12-A using Anderson Street and International Lane. Ward 12-A1 would have 31 people. Ward 12-A2 would have 2,000 people. Both wards would still vote at the MATC Commercial Avenue Education Center.

Ward Plan 14b



Proposed Amendment



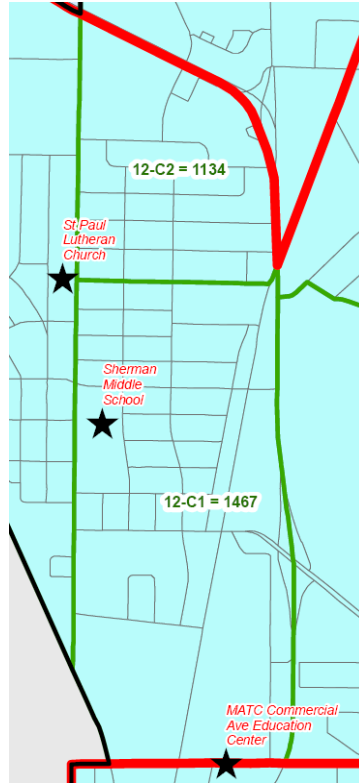
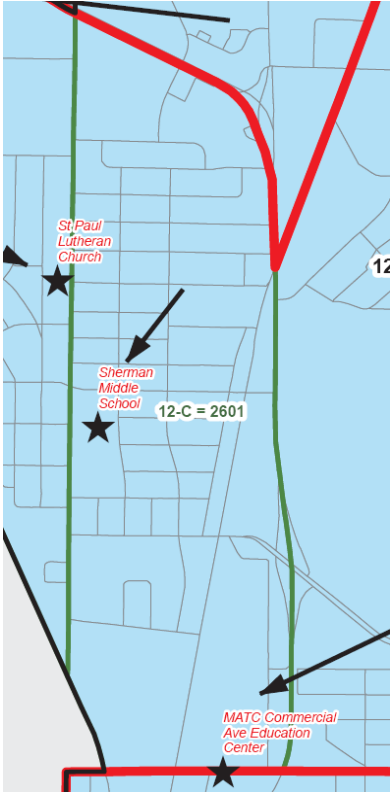
Amendment No. 9

Requested by Aids. Bruer, Cnare, King, Rhodes-Conway

Split Ward 12-C using Vahlen Street. Ward 12-C1 would have 1,467 people and vote at the Packers Townhomes at 1927 Northport Drive. Ward 12-C2 would have 1,134 people and vote at Sherman Middle School.

Ward Plan 14

Proposed Amendment

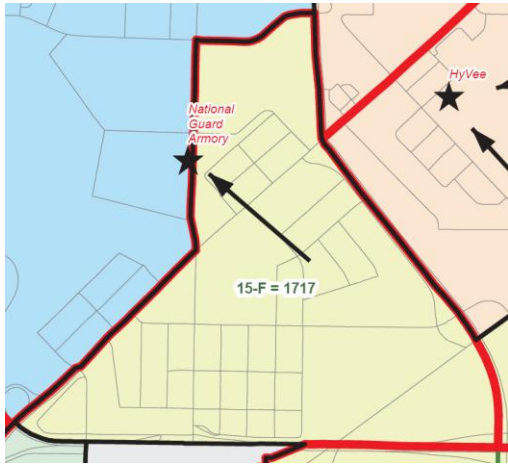


Amendment No. 10

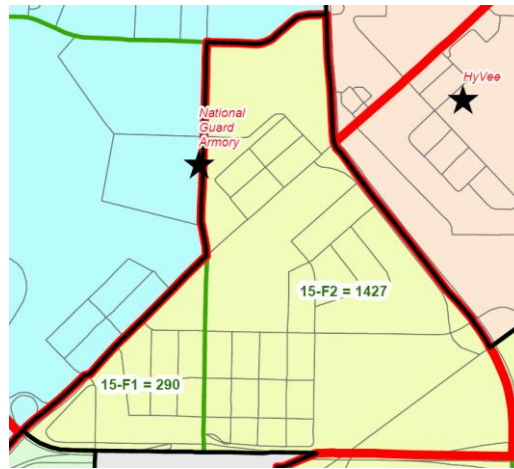
Requested by Aids. Bruer, Cnare, King, Rhodes-Conway

Split Ward 15-F using Fair Oaks Avenue. Ward 15-F1 would have 290 people. Ward 15-F2 would have 1,427 people. Both wards would vote at the National Guard Armory.

Ward Plan 14b



Proposed Amendment

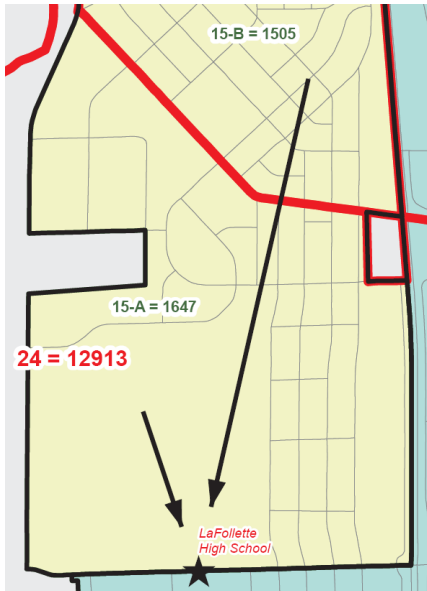


Amendment No. 11

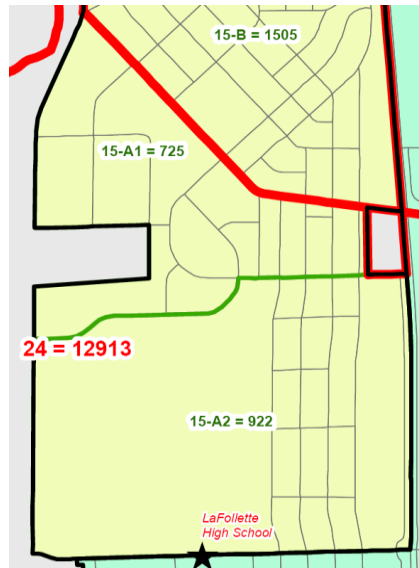
Requested by Aids. Bruer, Cnare, King, Rhodes-Conway

Split Ward 15-A using East Dean Avenue and Allis Avenue. Ward 15-A1 would have 725 people. Ward 15-A2 would have 922 people. Both wards would vote at LaFollette High School.

Ward Plan 14b



Proposed Amendment

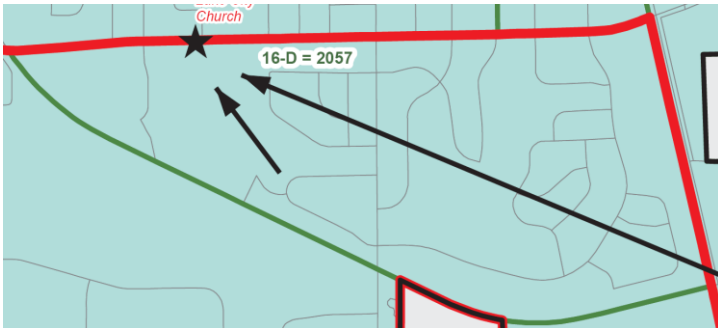


Amendment No. 12

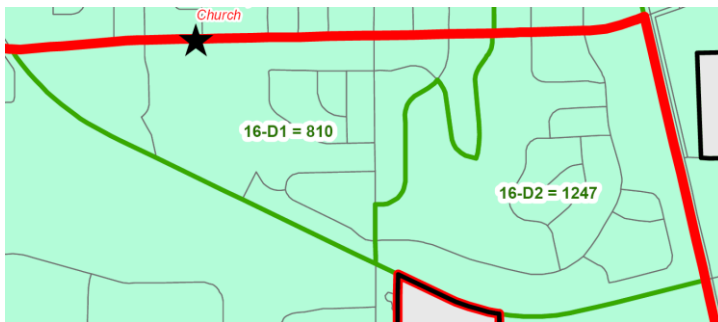
Requested by Aids. Bruer, Cnare, King, Rhodes-Conway

Split Ward 15-F using Vondron Road, Ellen Avenue and Paso Roble Way. Ward 16-D1 would have 810 people. Ward 16-D2 would have 1,247 people. Both wards would vote at Lake City Church.

Ward Plan 14b



Proposed Amendment



Amendment 13: Requested by an Alder

Amendment No. 13

Requested by Ald. Schmidt

Change the proposed polling place for Ward 10-D from the MGE Innovation Center to the Odana Hills Club House. Currently, the western part of this area votes at MGE and the eastern part votes at Odana Hills. City staff recommended that MGE be used for this proposed ward, because Odana Hills has been cold in the winter months, overnight storage of equipment has not been available and it has not been a good environment. City of Madison Parks Division staff feels that these issues can be resolved.

Ward Plan 14b

