







**LEGEND**

-  PROJECT BOUNDARY
-  EX. TREE
-  EX. CONTOUR (INDEX)
-  EX. CONTOUR (INTER.)
-  EX. PROPERTY LINE
-  EX. DRAINTILE UNDERDRAIN

**GLACIER HILL PARK**


EXISTING BASKETBALL COURT

EXISTING PLAYGROUND

GLACIER HILL DR

City of Madison  
 Department of Public Works  
**PARKS DIVISION**  
 City-County Building, Suite 104  
 210 Martin Luther King, Jr. Blvd.  
 Madison, WI 53703

*play*  
**MADISON PARKS**

Graphical Scale  
 0 40 ft 

PROJECT:  
**2019 GLACIER HILL PARK SITE IMPROVEMENTS**

**GLACIER HILL PARK  
 1018 GLACIER HILL DRIVE  
 MADISON, WI 53704**

Although every effort has been made in preparing these plans and checking them for accuracy, the contractor and subcontractors must check all details and dimensions of their trade and be responsible for the same.

ITEM	DATE
Drawn by: KK	04-08-2019
BPW:	05-08-2019

PUBLIC WORKS PROJECT #:  
**9414**

SHEET TITLE:  
**EXISTING SITE PLAN**

SHEET NUMBER:  
**L100**