

EAGLE TRACE

LOT 1, CERTIFIED SURVEY MAP NO. 7671, A PORTION OF SCHEWE ROAD DISCONTINUED AND VACATED BY THE CITY OF MADISON, RES-
DOC. NO. _____ AND LANDS, LOCATED IN ALL 1/4'S OF THE NE1/4 OF SECTION 20, T7N, R8E, CITY OF MADISON, DANE COUNTY, WISCONSIN

There are no objections to this plat with respect to
Secs. 236.15, 236.16, 236.20 and 236.21(1) and (2),
Wis. Stats. as provided by s. 236.12, Wis. Stats.

Certified _____, 20____

Department of Administration



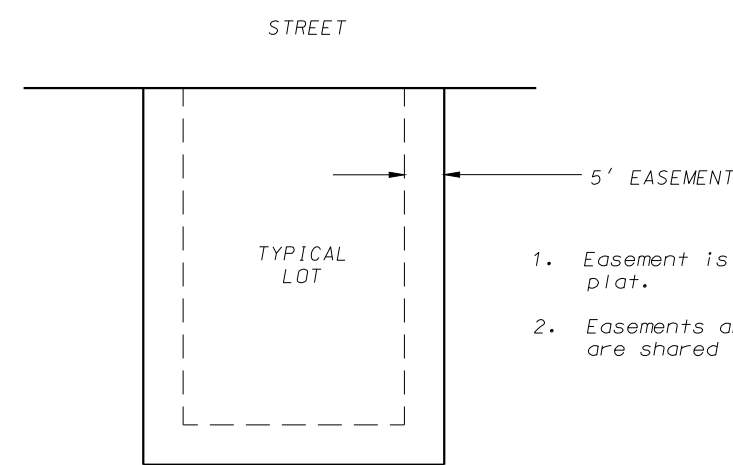
NOTES

- All lots (1-243) within this plat are subject to public easements for drainage purposes which shall be a minimum of 5 feet in width measured from the property line to the interior of each lot except that the easements shall be 12 feet in width on the perimeter of the plat, EXCEPT where shown otherwise on the face of the plat. For purposes of two (2) or more lots combined for a single development site, or where two (2) or more lots have a shared driveway agreement, the public easement for drainage purposes shall be a minimum of five (5) feet in width and shall be measured only from the exterior property lines of the combined lots that create a single development site, or have a shared driveway agreement, except that the easement shall be twelve (12) feet in width along the perimeter of the plat. Easements shall not be required on property lines shared with greenways or public streets. No buildings, driveways, or retaining walls shall be placed in any easement for drainage purposes. Fences may be placed in the easement only if they do not impede the anticipated flow of water.

The intra-block drainage easements shall be graded with the construction of each principle structure in accordance with the approved storm water drainage plan on file with the City Engineer and the Zoning Administrator, as amended in accordance with the Madison General Ordinances.

NOTE: In the event of a City of Madison Plan Commission and/or Common Council approved re-division of a previously subdivided property, the underlying public easements for drainage purposes are released and replaced by those required and created by the current approved subdivision.

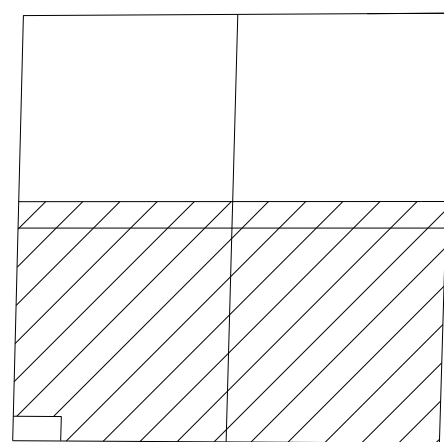
- Lots within this subdivision are subject to impact fees that are due and payable at the time building permit(s) are issued.




- Easement is 12 feet on perimeter of the plat.
- Easements are not required on lines that are shared with streets or greenways.

EASEMENT FOR DRAINAGE PURPOSES DETAIL
Not to Scale - See note 1 above

NE1/4 SECTION 20, T7N, R8E



LOCATION MAP
NOT TO SCALE



0 60' 120'
1"=60'

GRID NORTH
WISCONSIN COUNTY COORDINATE
SYSTEM (DANE ZONE) NAD83(2011)
THE SOUTH LINE OF THE NE1/4
OF SECTION 20, T7N, R8E
BEARS S89°41'23"E

- ### LEGEND
- Found 1" Iron Pipe
 - Found 3/4" Iron Rebar
 - Found 1-1/4" Iron Rebar
 - Placed 1-1/4" x 18" solid round iron rebar stake, weighing 4.30 lbs/ft. All other lot and outlot corners are marked with 3/4" x 18" solid round iron rebar stakes, weighing 1.50 lbs/ft.
 - Public utility easement (6' wide unless otherwise dimensioned). Utility easements as herein set forth are for the use of PUBLIC BODIES and PRIVATE PUBLIC UTILITIES having the right to serve the area.
 - Recorded as Information



SEE SHEET 2

D'ONOFRIO KOTTKE AND ASSOCIATES, INC.

7530 Westward Way, Madison, WI 53717
Phone: 608.833.7530 • Fax: 608.833.1089

YOUR NATURAL RESOURCE FOR LAND DEVELOPMENT

FN:17-07-114

EAGLE TRACE

LOT 1, CERTIFIED SURVEY MAP NO. 7671, A PORTION OF SCHEWE ROAD DISCONTINUED AND VACATED BY THE CITY OF MADISON, RES-
DOC. NO. _____ AND LANDS, LOCATED IN ALL 1/4'S OF THE NE1/4 OF SECTION 20, T7N, R8E, CITY OF MADISON, DANE COUNTY, WISCONSIN

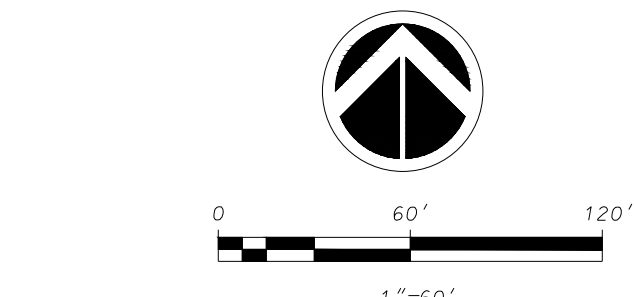
There are no objections to this plat with respect to
Secs. 236.15, 236.16, 236.20 and 236.21(1) and (2),
Wis. Stats. as provided by s. 236.12, Wis. Stats.

Certified _____, 20____

Department of Administration



- LEGEND**
- Found 1" Iron Pipe
 - Found 3/4" Iron Rebar
 - Found 1-1/4" Iron Rebar
 - Placed 1-1/4" x 18" solid round iron rebar stake, weighing 4.30 lbs/ft. All other lot and outlet corners are marked with 3/4" x 18" solid round iron rebar stakes, weighing 1.50 lbs/ft.
 - Public utility easement (6' wide unless otherwise dimensioned). Utility easements as herein set forth are for the use of PUBLIC BODIES and PRIVATE PUBLIC UTILITIES having the right to serve the area.
 - () Recorded as Information



GRID NORTH
WISCONSIN COUNTY COORDINATE
SYSTEM (DANE ZONE) NAD83(2011)
THE SOUTH LINE OF THE NE1/4
OF SECTION 20, T7N, R8E
BEARS S89°41'23"E

D'ONOFRIO KOTTKE AND ASSOCIATES, INC.
7530 Westward Way, Madison, WI 53717
Phone: 608.833.7530 • Fax: 608.833.1089
YOUR NATURAL RESOURCE FOR LAND DEVELOPMENT

FN:17-07-114

EAGLE TRACE

LOT 1, CERTIFIED SURVEY MAP NO. 7671, A PORTION OF SCHEWE ROAD DISCONTINUED AND VACATED BY THE CITY OF MADISON, RES-
DOC. NO. _____ AND LANDS, LOCATED IN ALL 1/4'S OF THE NE1/4 OF SECTION 20, T7N, R8E, CITY OF MADISON, DANE COUNTY, WISCONSIN

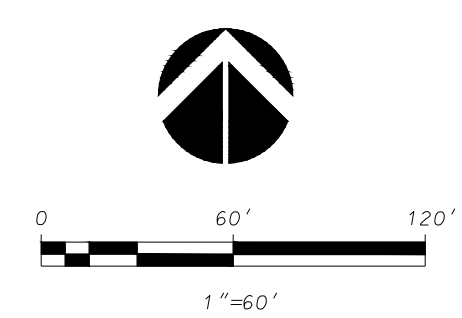
There are no objections to this plat with respect to
Secs. 236.15, 236.16, 236.20 and 236.21(1) and (2),
Wis. Stats. as provided by s. 236.12, Wis. Stats.

Certified _____, 20____

Department of Administration



SEE SHEET 5



O.L. 7
64,962 SF
DEDICATED TO THE
PUBLIC FOR STORMWATER
MANAGEMENT AND
DRAINAGE PURPOSES

- LEGEND**
- Found 1" Iron Pipe
 - Found 3/4" Iron Rebar
 - Found 1-1/4" Iron Rebar
 - Placed 1-1/4" x 18" solid round iron rebar stake, weighing 4.30 lbs/ft. All other lot and outlet corners are marked with 3/4" x 18" solid round iron rebar stakes, weighing 1.50 lbs/ft.
 - Public utility easement (6' wide unless otherwise dimensioned). Utility easements as herein set forth are for the use of PUBLIC BODIES and PRIVATE PUBLIC UTILITIES having the right to serve the area.
 - () Recorded as information

D'ONOFRIO KOTTKE AND ASSOCIATES, INC.
7530 Westward Way, Madison, WI 53717
Phone: 608.833.7530 • Fax: 608.833.1089
YOUR NATURAL RESOURCE FOR LAND DEVELOPMENT

FN:17-07-114

SHEET 4 OF 7

EAGLE TRACE

LOT 1, CERTIFIED SURVEY MAP NO. 7671, A PORTION OF SCHEWE ROAD DISCONTINUED AND VACATED BY THE CITY OF MADISON, RES-_____
 DOC. NO. _____ AND LANDS, LOCATED IN ALL 1/4'S OF THE NE1/4 OF SECTION 20, T7N, R8E, CITY OF MADISON, DANE COUNTY, WISCONSIN

There are no objections to this plat with respect to
 Secs. 236.15, 236.16, 236.20 and 236.21(1) and (2),
 Wis. Stats. as provided by s. 236.12, Wis. Stats.

Certified _____, 20____

Department of Administration



LEGEND

- Found 1" Iron Pipe
- Found 3/4" Iron Rebar
- Found 1-1/4" Iron Rebar
- Placed 1-1/4" x 18" solid round iron rebar stake, weighing 4.30 lbs/ft. All other lot and outlot corners are marked with 3/4" x 18" solid round iron rebar stakes, weighing 1.50 lbs/ft.
- Public utility easement (6' wide unless otherwise dimensioned). Utility easements as herein set forth are for the use of PUBLIC BODIES and PRIVATE PUBLIC UTILITIES having the right to serve the area.
- () Recorded as information

SEE SHEET 4

SEE SHEET 3

D'ONOFRIO KOTTKE AND ASSOCIATES, INC.

7530 Westward Way, Madison, WI 53717
 Phone: 608.833.7530 • Fax: 608.833.1089

YOUR NATURAL RESOURCE FOR LAND DEVELOPMENT

FN:17-07-114

EAGLE TRACE

There are no objections to this plat with respect to Secs. 236.15, 236.16, 236.20 and 236.21(1) and (2), Wis. Stats. as provided by s. 236.12, Wis. Stats.

Certified _____, 20__

Department of Administration



LOT 1, CERTIFIED SURVEY MAP NO. 7671, A PORTION OF SCHEWE ROAD DISCONTINUED AND VACATED BY THE CITY OF MADISON, RES-_____
DOC. NO. _____ AND LANDS, LOCATED IN ALL 1/4'S OF THE NE1/4 OF SECTION 20, T7N, R8E, CITY OF MADISON, DANE COUNTY, WISCONSIN

CURVE TABLE

CURVE NUMBER	LOT	RADIUS (FEET)	CHORD (FEET)	ARC (FEET)	CHORD BEARING	CENTRAL ANGLE	TANGENT BEARING
1		435.00	167.02	168.07	S64°31'24"W	22°08'12"	IN-S75°35'30"W
2		15.00	21.65	24.18	N80°21'34"W	92°22'16"	OUT-N34°10'16"W
3		232.00	123.51	125.02	N18°44'10"W	30°52'32"	OUT-N03°17'54"
4		687.00	441.43	449.40	N18°44'54"W	37°28'48"	
16		687.00	46.65	46.66	N01°57'15"W	03°53'30"	
17		687.00	62.87	62.90	N06°31'22"W	05°14'44"	
5	OL1	687.00	336.39	339.84	N23°19'01"W	28°20'34"	
6		15.00	21.39	23.81	N07°59'00"E	90°56'36"	
		365.00	226.72	230.54	N71°32'57.5"E	36°11'19"	
2		365.00	58.38	58.45	N58°02'32"E	09°10'28"	
3		365.00	82.58	82.76	N69°07'29"E	12°59'26"	
7	OL2	365.00	89.11	89.34	N82°37'54.5"E	14°01'25"	
		302.00	168.45	170.71	S18°43'43"E	32°23'14"	IN-S02°32'06"E
18		302.00	67.50	67.64	S08°57'04"E	12°49'56"	
19		302.00	56.21	56.29	S20°42'24"E	10°40'44"	
20		302.00	46.74	46.79	S30°29'03"E	08°52'34"	
8		15.00	20.91	23.14	S09°15'59"W	09°15'59"	IN-S34°55'20"E
9		15.00	21.41	23.84	N81°01'20"W	91°02'44"	OUT-N35°29'58"W
10		507.00	296.35	300.74	N18°30'22"W	33°59'12"	OUT-N01°30'46"W
21		507.00	67.33	67.38	N31°41'31"W	07°36'54"	
22		507.00	73.72	73.79	N23°42'54"W	08°20'20"	
23		507.00	73.72	73.79	N15°22'34"W	08°20'20"	
24		507.00	85.68	85.78	N06°21'35"W	09°41'38"	
11		563.00	90.41	90.51	S05°58'08"E	09°12'40"	OUT-S01°21'48"E
12		15.00	18.52	19.96	S27°32'37"W	76°14'10"	
13		136.00	19.53	19.55	S69°46'48"W	08°14'12"	OUT-S73°53'54"W
14		15.00	23.97	27.78	N53°03'18"W	106°05'36"	
15		192.00	80.92	81.53	N77°49'36"E	24°19'48"	
55		192.00	45.13	45.24	N83°14'30"E	13°30'00"	
56		192.00	36.24	36.29	N71°04'36"E	10°49'48"	
16		15.00	22.14	24.90	S66°46'54"E	95°06'48"	OUT-S19°13'30"E
17		563.00	160.90	161.45	S27°26'25"E	16°25'50"	OUT-S35°39'20"E
38		563.00	50.98	50.99	S21°49'11"E	05°11'22"	
39		563.00	58.99	59.02	S27°25'03"E	06°00'22"	
40		563.00	51.42	51.44	S33°02'17"E	05°14'06"	
18		15.00	21.05	23.33	S08°53'59"W	89°06'38"	
19		442.00	93.99	94.17	S59°33'30"W	12°12'24"	
40		442.00	82.07	82.18	S58°46'54"W	10°39'12"	
41		442.00	11.98	11.98	S64°53'06"W	01°33'12"	
43		330.00	139.08	140.13	S77°49'36"W	24°19'48"	
44		330.00	94.17	94.23	S70°22'10"W	09°24'56"	
44		330.00	74.98	75.14	S81°50'02"W	13°02'48"	
45		330.00	10.76	10.76	S89°03'28"W	01°52'04"	
21		50.00	70.71	78.54	N45°00'30"W	90°00'00"	
22		50.00	70.71	78.54	N44°59'30"E	90°00'00"	
23		440.00	185.44	186.84	N77°49'36"E	24°19'48"	
24		512.00	108.87	109.08	N59°33'30"E	12°12'24"	
25		15.00	21.04	23.31	S82°01'00"E	89°01'00"	
26		617.00	396.45	403.61	S18°44'54"E	37°28'48"	
61		617.00	22.37	22.37	S36°26'58"E	02°04'40"	
62		617.00	72.09	72.13	S32°03'42"E	06°41'52"	
63		617.00	74.23	74.27	S25°15'51"E	06°53'50"	
64		617.00	74.23	74.27	S18°21'52"E	06°53'50"	
OL4		617.00	25.01	25.01	S13°45'21"E	02°19'22"	
65		617.00	78.81	78.87	S08°55'57"E	07°19'26"	
66		617.00	56.65	56.67	S02°38'22"E	05°15'44"	
27		180.00	109.27	111.02	S72°19'22"W	35°20'16"	
68		180.00	16.12	16.12	S87°25'33"W	05°07'54"	
69		180.00	58.01	58.27	S75°35'12"W	18°32'48"	
70		180.00	36.57	36.63	S60°29'01"W	11°39'34"	
28		168.00	101.98	103.62	S72°19'22"W	35°20'16"	
73		168.00	46.49	46.64	S62°36'25"W	15°54'22"	
74		168.00	56.70	56.98	S80°16'33"W	19°25'54"	
29		180.00	36.80	36.86	S84°07'31"W	11°43'58"	OUT-N19°56'38"W
80		180.00	1.94	1.94	S89°40'56"W	00°37'08"	
OL4		180.00	25.08	25.10	S85°22'39"W	07°59'26"	
81		180.00	9.81	9.81	S79°49'14"W	03°07'24"	
30		15.00	19.64	21.41	N60°50'33"W	81°47'50"	
31		333.00	107.70	108.17	N29°14'59"W	18°36'42"	
82		333.00	53.84	53.90	N33°55'07"W	09°16'26"	
81		333.00	54.21	54.27	N24°36'46"W	09°20'16"	
32		267.00	176.26	179.63	N19°16'55"W	38°32'50"	
86		267.00	40.50	40.54	N34°12'20"W	08°42'00"	
OL4		267.00	137.52	139.09	N14°55'55"W	29°50'50"	
33		124.00	75.27	76.48	N72°19'22"E	35°20'16"	
104		124.00	27.03	27.08	N60°54'39"E	12°50'50"	
87		124.00	49.07	49.40	N78°34'47"E	22°49'26"	
34		204.00	113.01	114.51	N16°05'21"W	32°09'42"	
100		204.00	52.63	52.78	N07°25'14"W	14°49'28"	
101		204.00	54.96	55.13	N22°34'27"W	15°28'58"	
102		204.00	6.60	6.60	N31°14'34"W	01°51'16"	
35		15.00	20.62	22.73	N11°14'31"E	86°49'26"	
36		15.00	18.04	19.35	S69°07'40"E	73°55'32"	IN-N73°54'34"E
37		148.00	81.99	83.08	S16°05'21"E	32°09'42"	
106		148.00	72.29	73.03	S18°02'03"E	28°16'18"	
107		148.00	10.05	10.05	S03°53'24"E	03°53'24"	
38		333.00	33.33	33.34	N02°52'39"W	05°41'14"	OUT-N05°44'44"W
39		15.00	20.07	21.99	N36°15'24"E	84°00'16"	
40		124.00	25.35	25.39	N84°07'31"E	11°43'58"	
41		224.00	62.67	62.87	N81°57'02"E	16°04'56"	
42		228.00	103.83	104.75	N12°51'05"W	26°19'26"	OUT-N26°00'48"W
43		15.00	21.21	23.60	N21°04'02"E	90°09'40"	OUT-N66°08'52"E
44		122.00	55.23	55.71	N79°13'44.5"E	26°09'45"	
45		15.00	21.15	23.48	S44°50'56.5"E	89°40'53"	
46		15.00	21.27	23.65	S45°09'03.5"E	90°19'07"	

CURVE TABLE

CURVE NUMBER	LOT	RADIUS (FEET)	CHORD (FEET)	ARC (FEET)	CHORD BEARING	CENTRAL ANGLE	TANGENT BEARING
47		15.00	21.15	23.48	N44°50'56.5"W	89°40'53"	
48		15.00	21.27	23.65	N45°09'03.5"E	90°19'07"	
49		178.00	118.44	120.74	N70°52'38.5"E	38°51'57"	
144		178.00	60.52	60.82	N80°31'19.5"E	19°34'35"	
145		178.00	59.64	59.93	N61°05'21"E	19°17'22"	
50		267.00	176.26	179.63	S19°16'55"E	38°32'50"	
145		267.00	6.71	6.71	S37°59'08"E	01°26'24"	
146		267.00	83.58	83.93	S28°06'38"E	18°00'36"	
147		267.00	83.25	83.59	S10°08'12"E	17°56'16"	
148		267.00	5.40	5.40	S00°35'17"E	01°09'34"	
51		122.00	81.18	82.76	S70°52'28.5"W	38°51'57"	
52		15.00	21.15	23.48	N44°50'56.5"W	89°40'53"	
53		122.00	8.20	8.20	N01°54'59"E	03°50'58"	
156		122.00	7.91	7.91	N01°51'00"E	03°43'00"	
157		122.00	0.28	0.28	N03°46'29"E	00°07'58"	
54		15.00	21.75	24.33	N50°18'29"E	92°56'02"	OUT-S83°13'30"E
55		335.00	39.64	39.66	S86°37'00"E	06°47'00"	
56		50.00	70.71	78.54	S49°00'30"E	90°00'00"	
57		333.00	219.83	224.03	S19°16'55"E	38°32'50"	
158		333.00	3.64	3.64	S00°19'16"E	00°37'32"	
159		333.00	69.47	69.59	S06°37'16"E	11°58'28"	
160		333.00	82.87	83.08	S19°45'22"E	14°17'44"	
161		333.00	67.60	67.72	S32°43'47"E	11°39'06"	
58		50.00	70.71	78.54	S44°59'30"W	90°00'00"	
59		265.00	36.78	36.81	N86°01'45"W	07°57'30"	
60		15.00	20.44	22.49	N39°06'16"W	85°53'28"	
61		178.00	11.96	11.96	N01°54'59"E	03°50'58"	
62		122.00	8.20	8.20	S01°54'59"W	03°50'58"	
63		15.00	22.34	25.20	S51°58'07.5"W	96°15'19"	
64		1535.00	152.01	152.07	N82°44'30"W	05°40'34"	OUT-N85°34'47"W
180		1535.00	29.44	29.44	N80°27'11"W	01°05'56"	
181		1535.00	122.59	122.63	N83°17'28"W	04°34'38"	
65		15.00	20.92	23.15	N41°22'28.5"W	88°24'37"	
66		178.00	8.82	8.82	N01°24'40"E	02°50'20"	
67		122.00	6.04	6.04	S01°24'40"W	02°50'20"	
68		15.00	20.98	23.24	S47°13'01.5"W	88°46'23"	
69		15.00	20.91	23.14	N44°12'08.5"W	88°23'17"	
70		15.00	21.51	23.98	S45°47'51.5"W	91°36'43"	
71		25.00	35.31	39.20	N43°28'28"W	89°50'44"	
72		15.00	20.02	21.92	S38°01'52.5"E	83°44'41"	
73		178.00	11.96	11.96	S01°54'59"W	03°50'58"	
74		15.00	21.37	23.65	S45°09'03.5"W	90°19'07"	
75		178.00	88.24	89.17	S75°57'34.5"W	28°42'05"	OUT-S61°36'32"W
211		178.00	72.33	72.83	S78°35'17.5"W	23°26'39"	
212		178.00	16.33	16.33	S64°14'15"W	05°15'26"	
76		15.00	17.55	18.75	N82°34'48.5"W	71°37'19"	OUT-N46°46'09"W
77		228.00	49.59	49.68	N53°00'43"W	12°29'08"	
78		203.00	107.66	108.96	N15°22'06.5"E	30°45'13"	
215		203.00	51.05	51.19	N23°31'17.5"E	14°26'51"	
216		203.00	57.58	57.77	N08°08'41"E	16°18'22"	
79		122.00					

EAGLE TRACE

LOT 1, CERTIFIED SURVEY MAP NO. 7671, A PORTION OF SCHEWE ROAD DISCONTINUED AND VACATED BY THE CITY OF MADISON, RES-_____
DOC. NO. _____ AND LANDS, LOCATED IN ALL 1/4'S OF THE NE1/4 OF SECTION 20, T7N, R8E, CITY OF MADISON, DANE COUNTY, WISCONSIN

There are no objections to this plat with respect to
Secs. 236.15, 236.16, 236.20 and 236.21(1) and (2),
Wis. Stats. as provided by s. 236.12, Wis. Stats.

Certified _____, 20____



Department of Administration

SURVEYOR'S CERTIFICATE

I, Brett T. Stoffregan, Professional Land Surveyor S-2742 do hereby certify that in full compliance with the provisions of Chapter 236 of the Wisconsin State Statutes and the Subdivision Regulations of the City of Madison, and under the direction of the owners listed below, I have surveyed, divided and mapped "Eagle Trace" and that such plat correctly represents all the exterior boundaries and the subdivision of the land surveyed as is described as follows:
Lot 1, Dane County Certified Survey Map No. 7671, recorded in Volume 40 of Certified Survey Maps on pages 96-99 as Document Number 2649094, a portion of Schewe Road, discontinued and vacated by the City of Madison RES-_____, recorded as Document Number _____, and lands located in all 1/4's of the NE1/4 of Section 20, Township 7 North, Range 8 East, in the Town of Middleton, Dane County, Wisconsin, described as follows:
Beginning at the East 1/4 corner of said Section 20; thence N89°41'23"W, 2349.11 feet along the South line of said NE1/4 to the Southeast corner of Lot 1, Certified Survey Map No. 2519; thence N01°36'31"E, 149.73 feet along the East line of and to the Northeast corner of said Lot 1; thence N89°37'45"W, 298.06 feet along the North line of said Lot 1 and the Westerly extension thereof to the West line of said NE1/4; thence N01°36'46"E, 1329.67 feet along the West line of said NE1/4 to the Northwest corner of the South 10 acres of the North 1/2 of said NE1/4; thence N89°59'30"E, 2649.26 feet along the North line of the South 10 acres of the North 1/2 of said NE1/4 to a point on the West line of White Fox Lane; thence S01°40'41"W, 1494.50 feet along the West line of White Fox Lane, Outlot 3 of The Willows II and O.L. 1 of Autumn Ridge Reserve to the point of beginning. Containing 3,892.173 square feet (89.352 acres).

Dated this 15th day of February, 2018.

Brett T. Stoffregan, Professional Land Surveyor, S-2742

OWNER'S CERTIFICATE

VH Acquisitions, LLC a limited liability company duly organized and existing under and by virtue of the laws of the State of Wisconsin, as owner, does hereby certify that said limited liability company caused the land described on this plat to be surveyed, divided, mapped and dedicated as represented on this plat.

VH Acquisitions, LLC does further certify that this plat is required by S236.10 or S236.12 Wisconsin Statutes to be submitted to the following agencies for approval or objection:

Department of Administration
Common Council, City of Madison
Dane County Zoning and Land Regulation Committee

In witness whereof, VH Acquisitions, LLC has caused these presents to be signed by its official officer(s) of said limited liability company at Madison, Wisconsin this _____ day of _____, 2018.

VH Acquisitions, LLC

Jeff Rosenberg, Authorized Officer and Signatory

STATE OF WISCONSIN
COUNTY OF DANE) S.S

Personally came before me this _____ day of _____, 2018, the above named officer(s) of the above named VH Acquisitions, LLC to me known to be the person(s) who executed the foregoing instrument and acknowledged the same.

My Commission expires _____
Notary Public, Dane County, Wisconsin

MADISON PLAN COMMISSION CERTIFICATE

Approved for recording per the Secretary of the City of Madison Plan Commission.

By: _____ Date: _____
Natalie Erdman, Secretary of Plan Commission

MADISON COMMON COUNCIL CERTIFICATE

Resolved that the plat of "Eagle Trace" located in the City of Madison, was hereby approved by Enactment Number _____, File I.D. Number _____, adopted this _____ day of _____, 2018, and that said Enactment further provided for the acceptance of those lands dedicated and rights conveyed by said plat to the City of Madison for public use.

Dated this _____ day of _____, 2018.

Maribeth Witzel-Behl, City Clerk, City of Madison, Dane County, Wisconsin

CITY OF MADISON TREASURER'S CERTIFICATE

I, David M. Gawenda, being the duly appointed, qualified, and acting Treasurer of the City of Madison, Dane County, Wisconsin, do hereby certify that, in accordance with the records in my office, there are no unpaid taxes or unpaid special assessments as of this _____ day of _____, 2018 on any of the lands included in the plat of "Eagle Trace".

David M. Gawenda, City Treasurer, City of Madison, Dane County, Wisconsin

COUNTY TREASURER'S CERTIFICATE

I, Adam Gallagher, being the duly elected, qualified, and acting treasurer of the County of Dane, do hereby certify that in accordance with the records in my office, there are no unpaid taxes or special assessments as of this _____ day of _____, 2018 affecting the land included in "Eagle Trace".

Adam Gallagher, Treasurer, Dane County, Wisconsin

REGISTER OF DEEDS CERTIFICATE

Received for recording this _____ day of _____, 2018 at _____,
and recorded in Volume _____ of Plats on Pages _____ as Document Number _____.

Kristi Chlebowski, Dane County Register of Deeds

D'ONOFRIO KOTTKE AND ASSOCIATES, INC.

7530 Westward Way, Madison, WI 53717
Phone: 608.833.7530 • Fax: 608.833.1089

YOUR NATURAL RESOURCE FOR LAND DEVELOPMENT

FN:17-07-114

SHEET 7 OF 7