

**City of Madison  
Final Subdivision Plat or Certified Survey Map  
Approval Certification**

Check One:

The Final Subdivision Plat of \_\_\_\_\_, or

Certified Survey Map, Section 13, Town of MADISON





Address of Property: 625-627 E MIFFLIN STREET

Parcel Number(s): 251-0709-133-0802-3



Date of Plan Commission review or administrative approval: 21 JUNE 2006

Date of Common Council approval: 20 JUNE 2006 by Resolution No. 06-00586; I.D. No. 03957

This is to certify that the conditions of approval have been complied with and the final subdivision plat or certified survey map may be approved by the City Clerk per the authority of the Common Council.

① 	<u>9/20/06</u>
City Engineer <u>NEED \$130.03 MMSD<sup>pd</sup> SEWER CONNECTION CHARGES</u>	Date
② 	<u>9/25/06</u>
Traffic Engineering	Date
<u>N/A</u>	_____
Zoning Administrator	Date
<u>N/A</u>	_____
Parks Division	Date
<u>N/A</u>	_____
Madison Water Utility	Date
<u>N/A FOR CSM</u>	_____
Comm. Dev. Block Grant Office (IZ projects)	Date
③ 	<u>9/25/06</u>
Real Estate Development Unit	Date
④ 	<u>25 SEPT 2006</u>
Planning and Development	Date
<u>N/A</u>	_____
Other	Date

This is to certify that the real estate tax and special assessment obligations are paid for the parcel(s) listed above as certified by the Real Estate Development Unit.

	<u>9/25/06</u>
Special Assessments	Date
	<u>9/25/06</u>
Real Estate Taxes	Date



## City of Madison

display  
printable  
version

Legislative File ID 03957

---

Type: **Resolution** Status: **Passed**  
 Enactment Date: **6/22/2006** Enactment No.: **RES-06-00586**  
 Title: **Approving a Certified Survey Map of property owned by Great Dane Development, LLC located at 627 E. Mifflin Street. 2nd Ald. Dist.**

Controlling Body: **Planning Unit**  
 Introduced: **6/14/2006** Version: **1**  
 Final Action: **6/20/2006** Contact: **Tim Parks, Planning & Development**  
 Name: **Certified Survey Map located at 627 E. Mifflin Street.**

Published Date:  
 Requester:  
 Sponsors: **Common Council By Request**

Attachments: Legislative File Text  
 Map.pdf  
 03957 Approval Ltr 062106 pdf

Next Meeting:

**Legislative History**

Date	Acting Body	Action Taken	Motion
6/14/2006	Planning Unit	Fiscal Note Required / Approval to the Comptroller's Office/Approval Group Completed on 6/14/2006	
6/14/2006	Comptroller's Office/Approval Group	Approved Fiscal Note By The Comptroller's Office to the Planning Unit Completed on 6/14/2006	
	<i>Notes: Bohrod</i>		
6/14/2006	Planning Unit	RECOMMEND TO COUNCIL TO ADOPT UNDER SUSPENSION OF RULES 2 04 2 05 2 24 & 2 25 - REPORT OF OFFICER	
6/20/2006	COMMON COUNCIL	Adopt	Pass

---

powered by Daystar Computer Systems, Inc



City of Madison

Legislative File Number 03957 (version 1)

---

**Title**

Approving a Certified Survey Map of property owned by Great Dane Development, LLC located at 627 E. Mifflin Street. 2nd Ald. Dist.

**Body**

NOW THEREFORE BE IT RESOLVED that a Certified Survey Map of property owned by Great Dane Development, LLC located at 627 E Mifflin Street, City of Madison, Dane County, Wisconsin, which has been duly filed for approval of the Madison Common Council, be and the same is hereby approved as required by Chapter 236, Wisconsin Statutes.

BE IT FURTHER RESOLVED that the Mayor and City Clerk of the City of Madison are hereby authorized to sign the certified survey, bond and subdivision contract, subsequent affidavits of corrections, parkland acquisition documents, easement or right-of-way release or procurement documents or any other related document or documents as deemed necessary by the Secretary of the Plan Commission in accordance with the approved Certified Survey Map.

BE IT FURTHER RESOLVED that all dedications included in this Certified Survey or required as a condition of approval of this Certified Survey be and are hereby accepted by the City of Madison.

**Fiscal Note**

No funds are required to approve this Certified Survey Map.