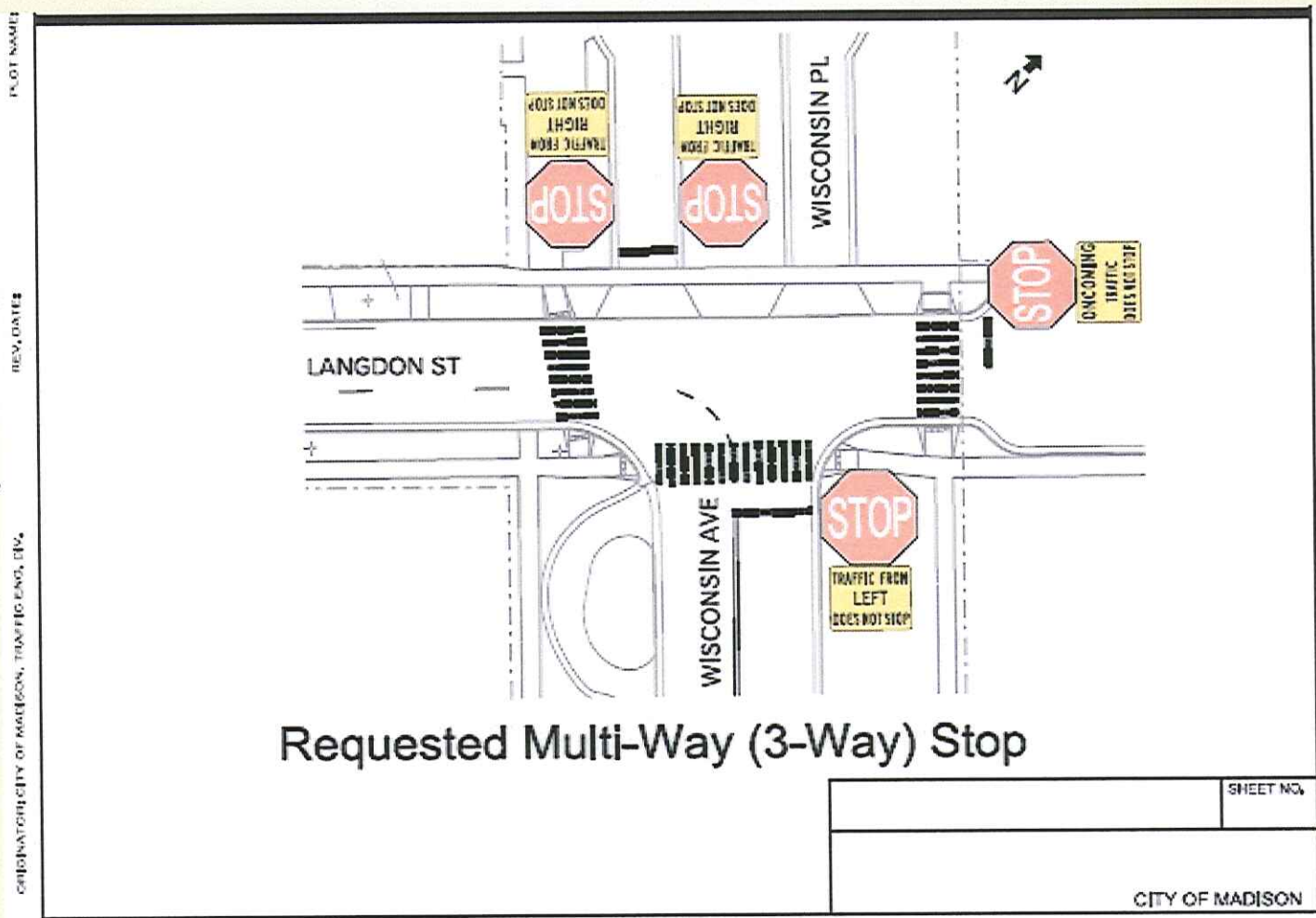


FIGURE 1 CURRENT CONTROL



FIGURE 2 THREE-WAY STOP CONTROL



PLOT NAME:

REV. DATE:

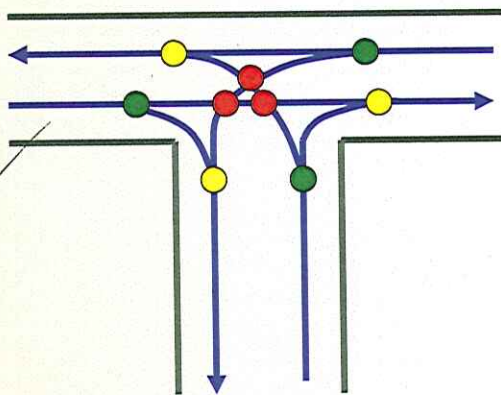
ORIGINATOR: CITY OF MADISON, TRAFFIC ENG. DIV.

FILE NAME: C:\work\1011\1011055

DATE: 5/26/04 10:28:55

FIGURE 3 Conflict points at intersections

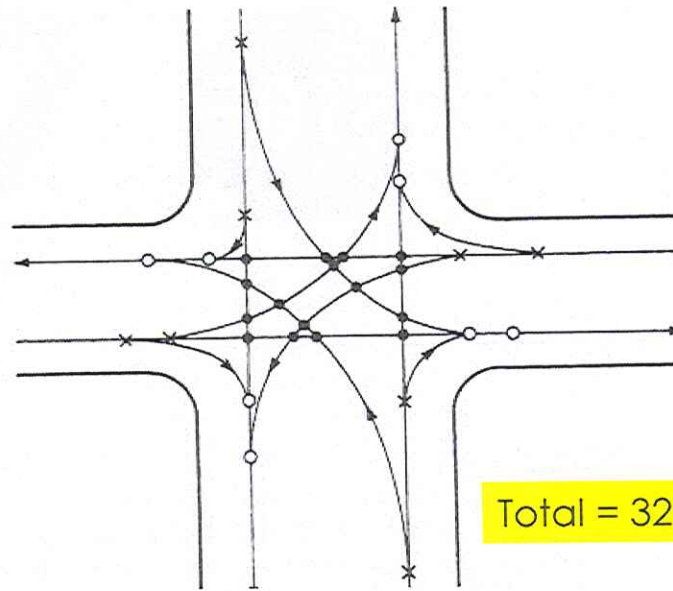
T intersection



- Crossing = 3
- Merging = 3
- Diverging = 3

Total = 9

4-leg intersection



Total = 32

- Merging conflict points = 8
- × Diverging conflict points = 8
- Crossing conflict points = 16