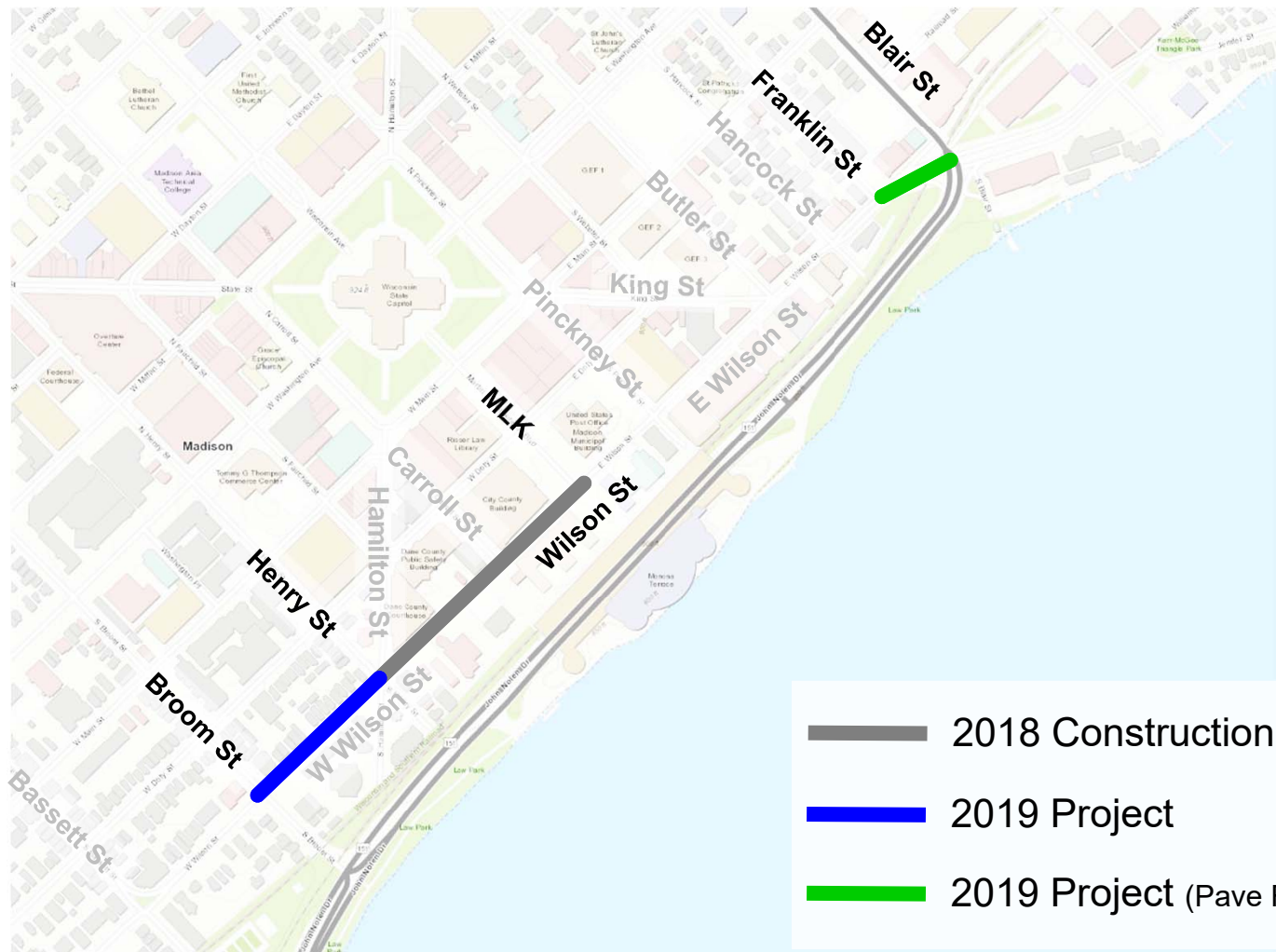




# WILSON STREET

Dec 10, 2018 TPPB Presentation from  
Public Informational Meeting  
MMB Room 260  
December 6, 2018

# Location



- 2018 Construction
- 2019 Project
- 2019 Project (Pave Repl)



# Goals and Objectives

---

- Provide safety for all modes of transportation
- Improve comfortable bike connection to downtown area from south, west and east
- Maintain viable, pleasant living area
- Provide pleasing entrance to downtown
- Satisfy parking and loading needs
- Preserve healthy canopy and terrace
- Efficient and ordered motor vehicle operations
- Provide safe and comfortable pedestrian crossings
- Preserve existing infrastructure investments
- Provide corridor vision for Wilson
- Maintain/Improve transit

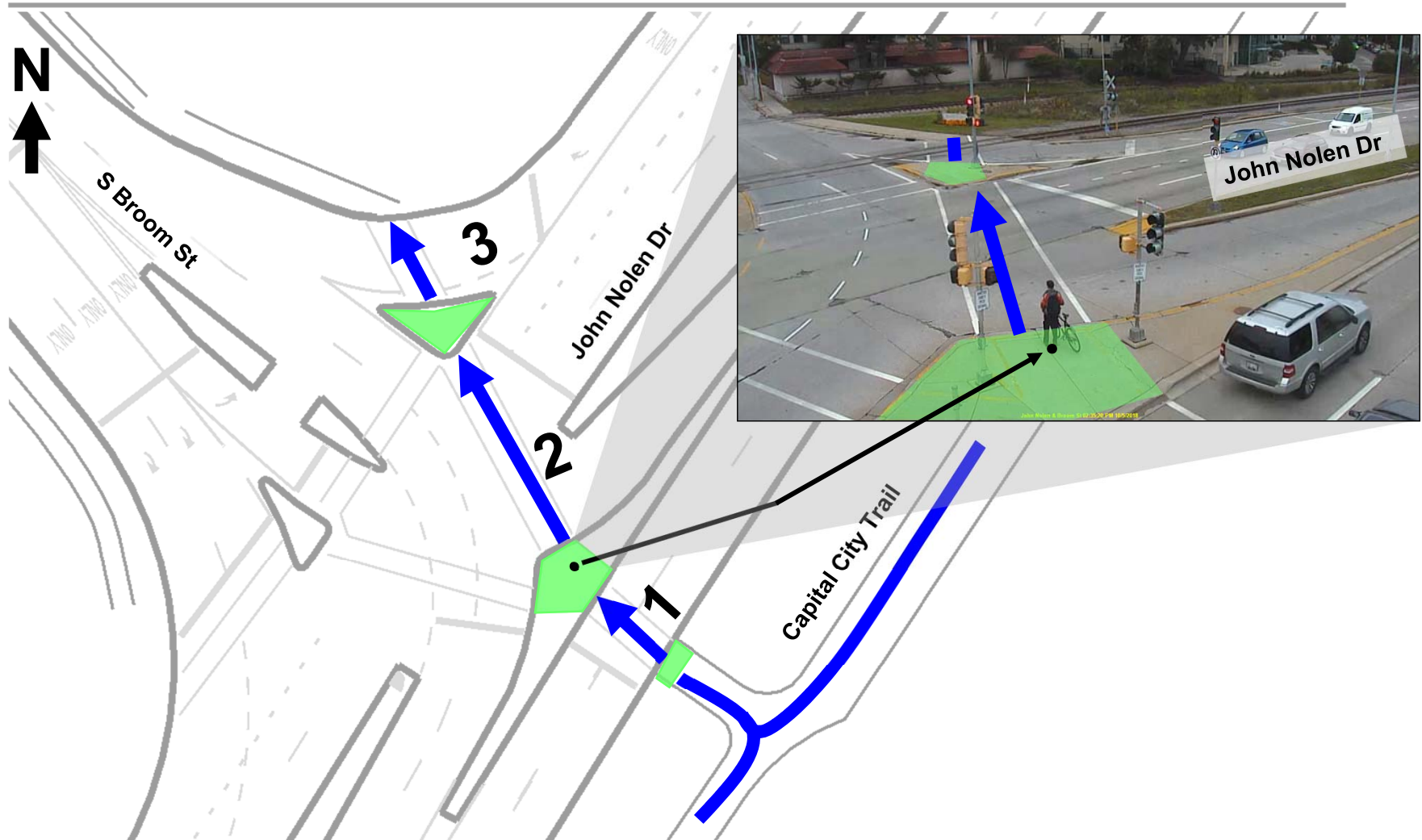


# Alternatives

Wilson St

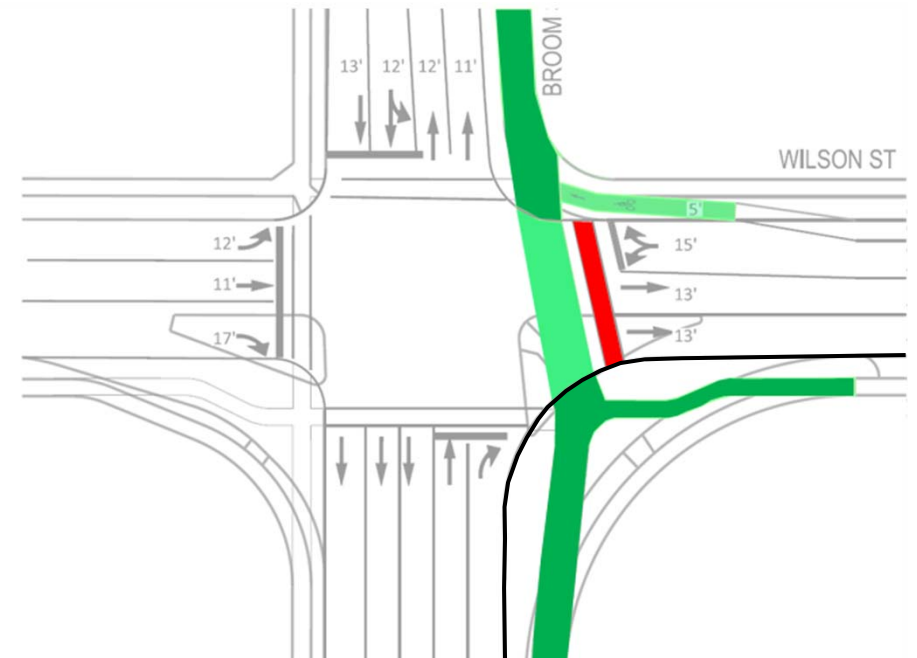
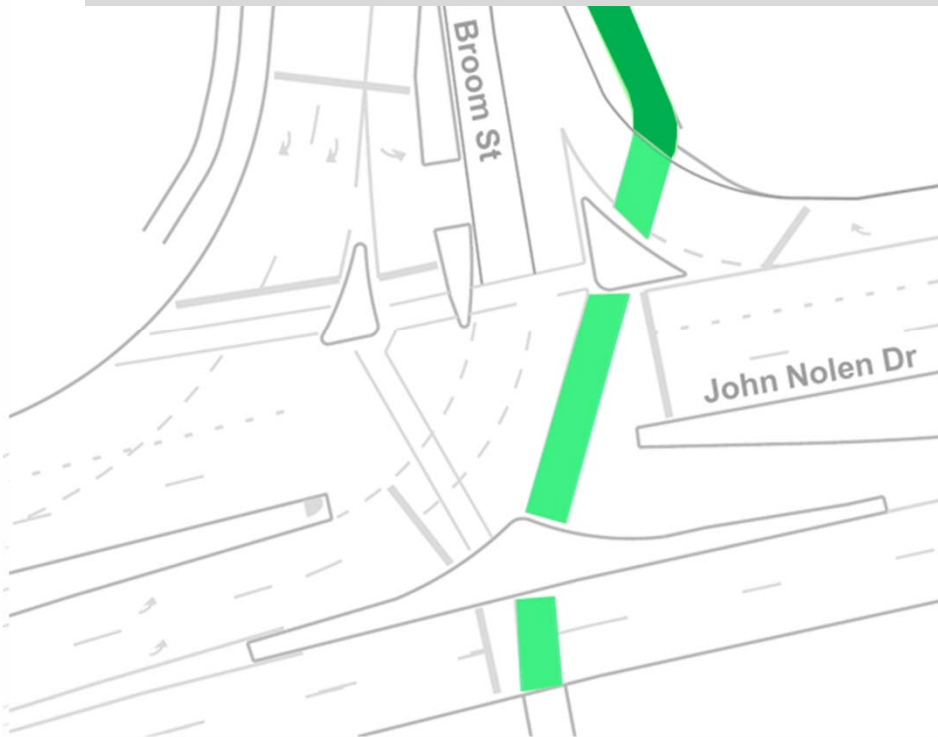


# S Broom St & John Nolen Dr Crossing



# Raised Shared Use Path

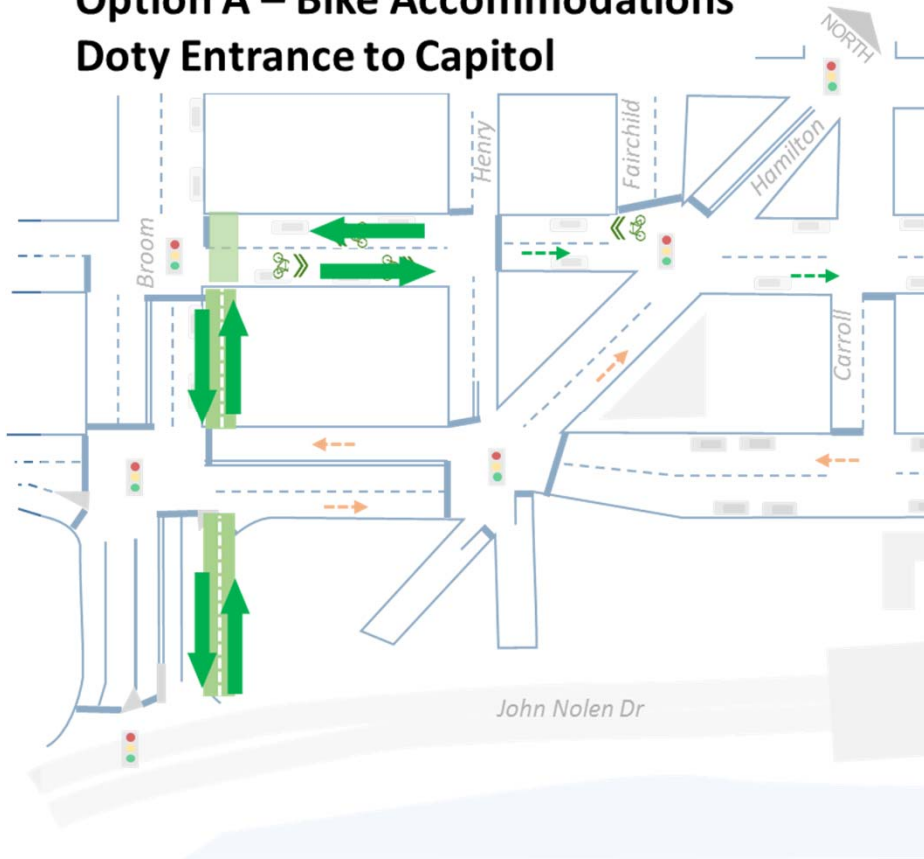
- Green Markings for Path crossing John Nolen Dr
- Off-street 10' shared use path on the east side of Broom St



- Controlled northbound right turn
- Option to continue path to Doty St
- Separated bike & ped crossing

# Raised Shared Use Path

**Option A – Bike Accommodations  
Doty Entrance to Capitol**

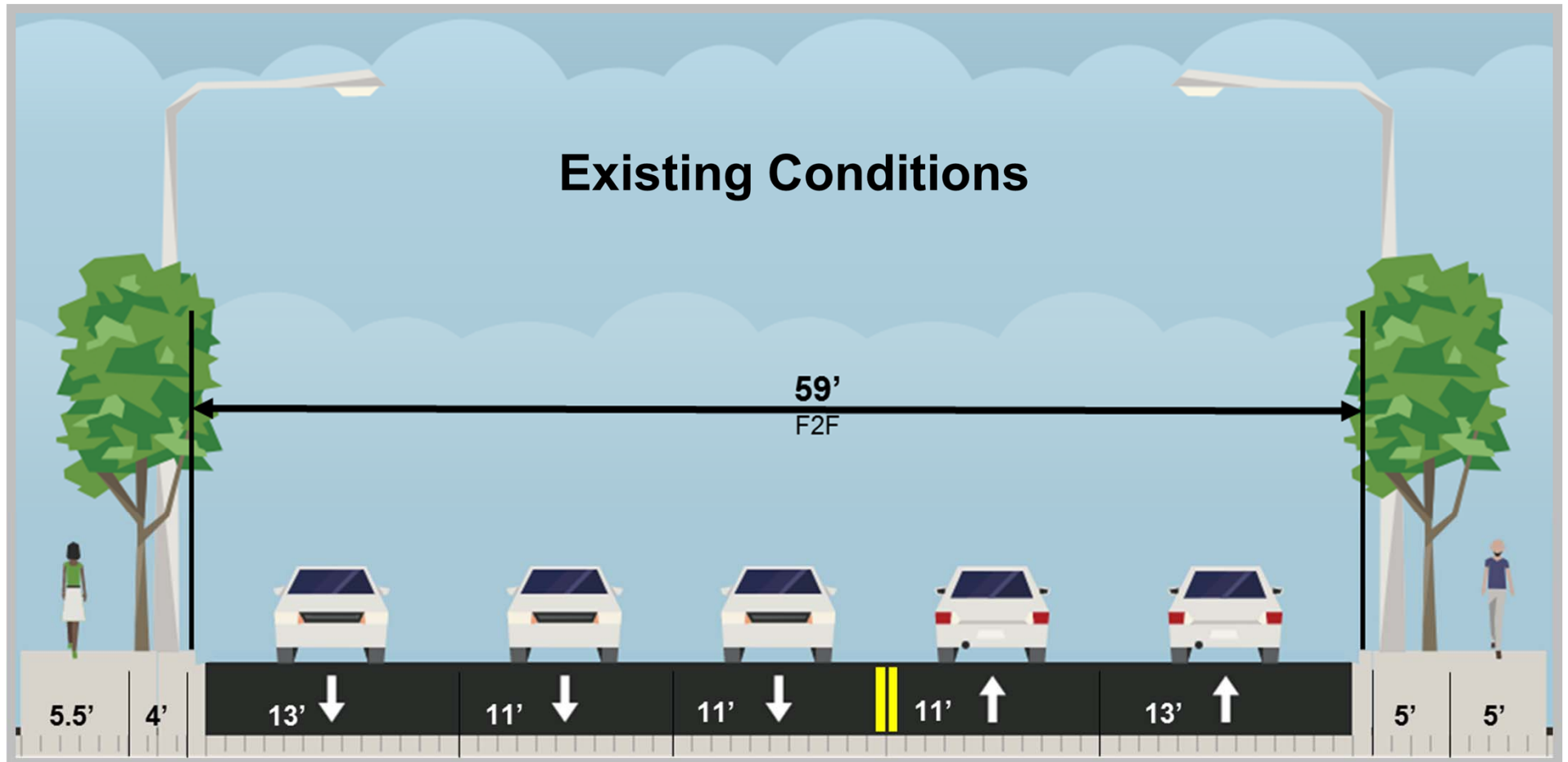


**Option B - Bike Accommodations  
Wilson Entrance to Capitol**



# Broom Street

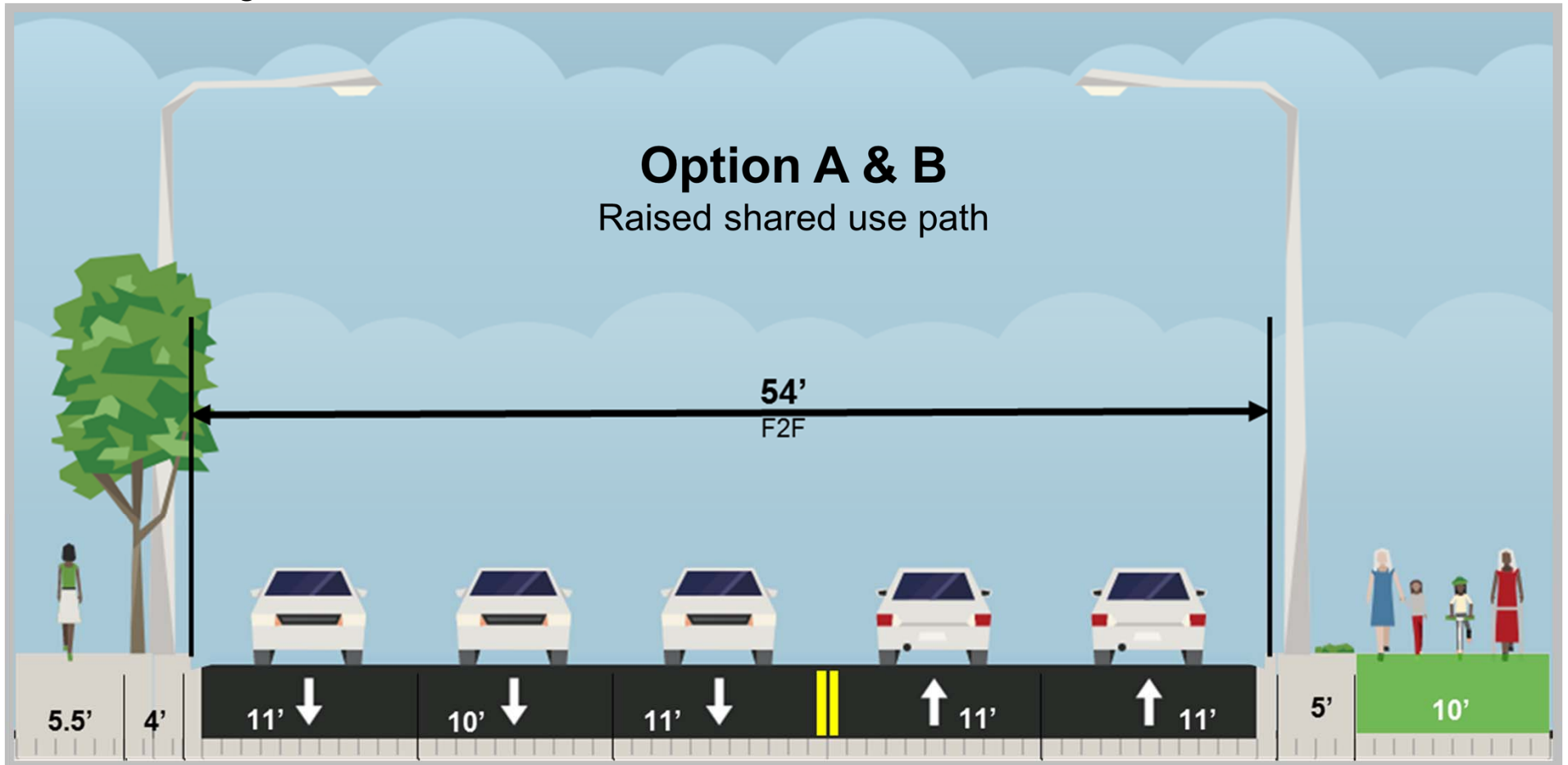
Looking North





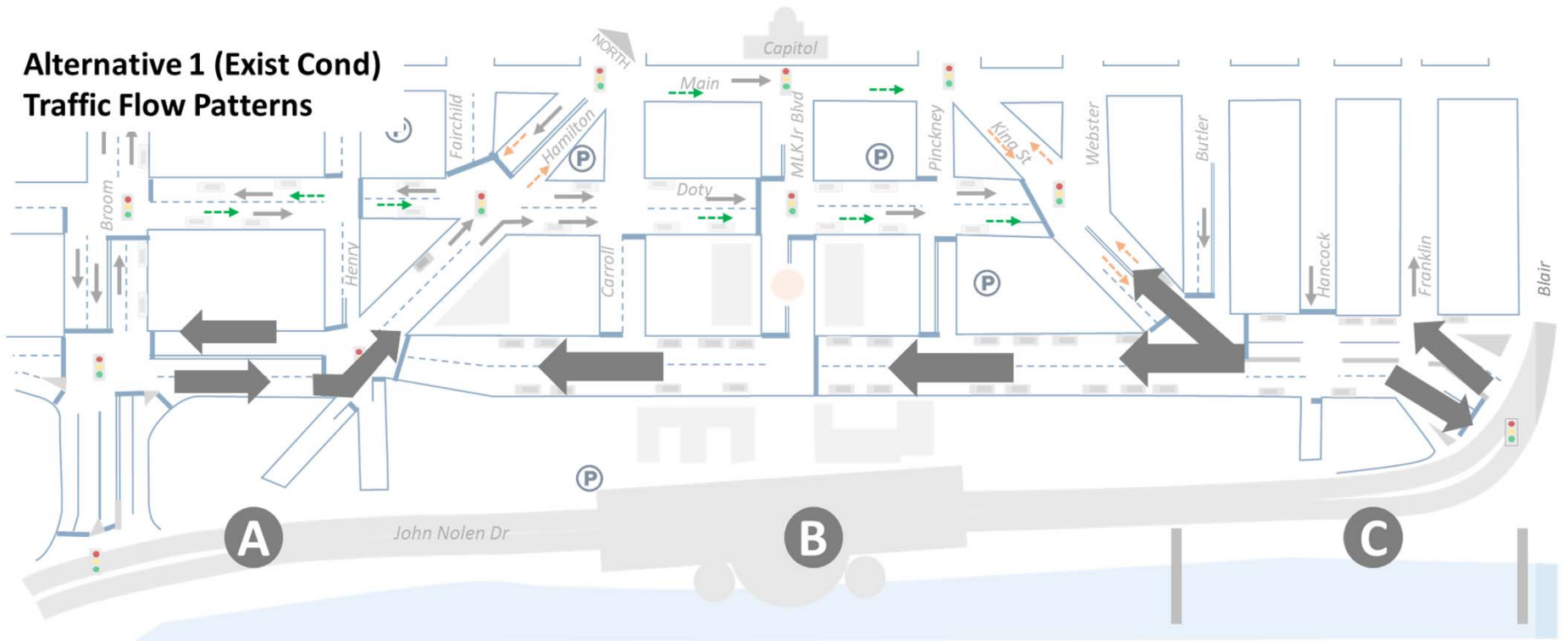
# Broom Street

Looking North



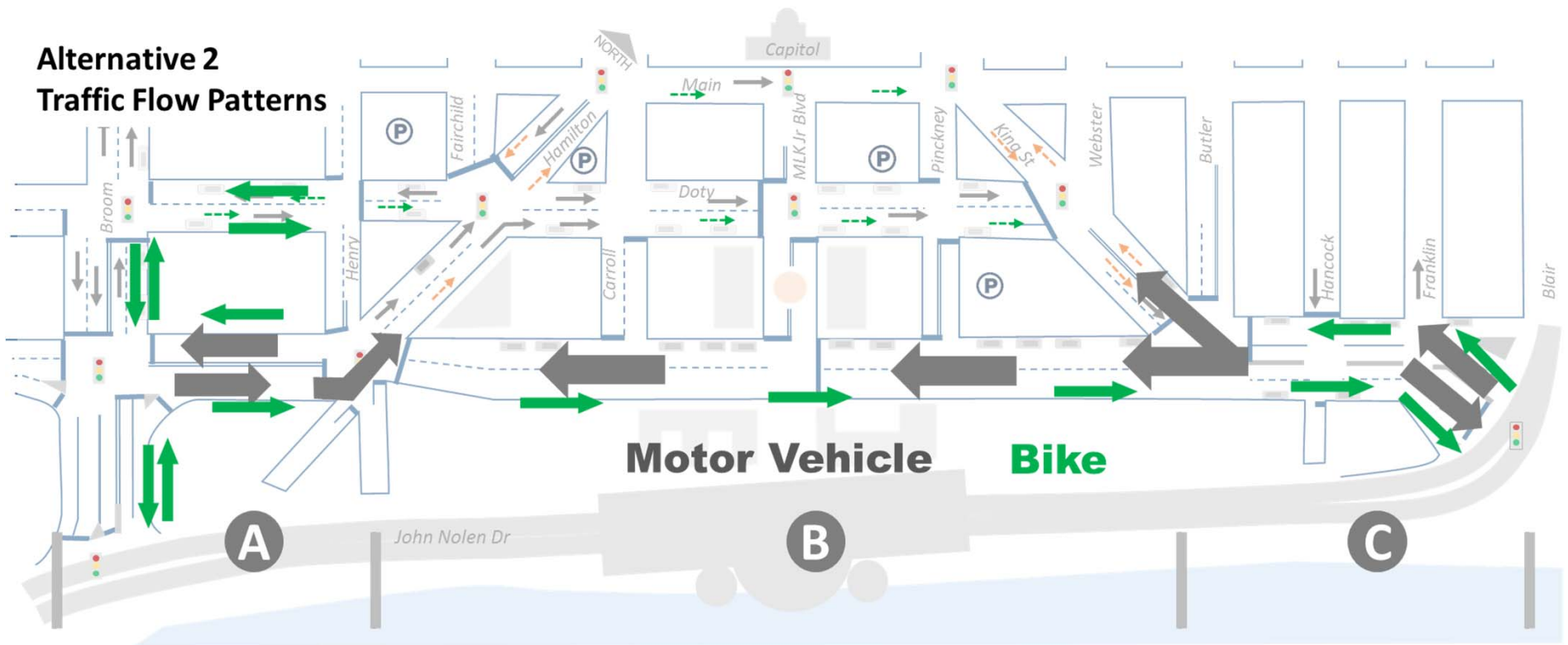
# Alternatives

## Alternative 1 (Exist Cond) Traffic Flow Patterns

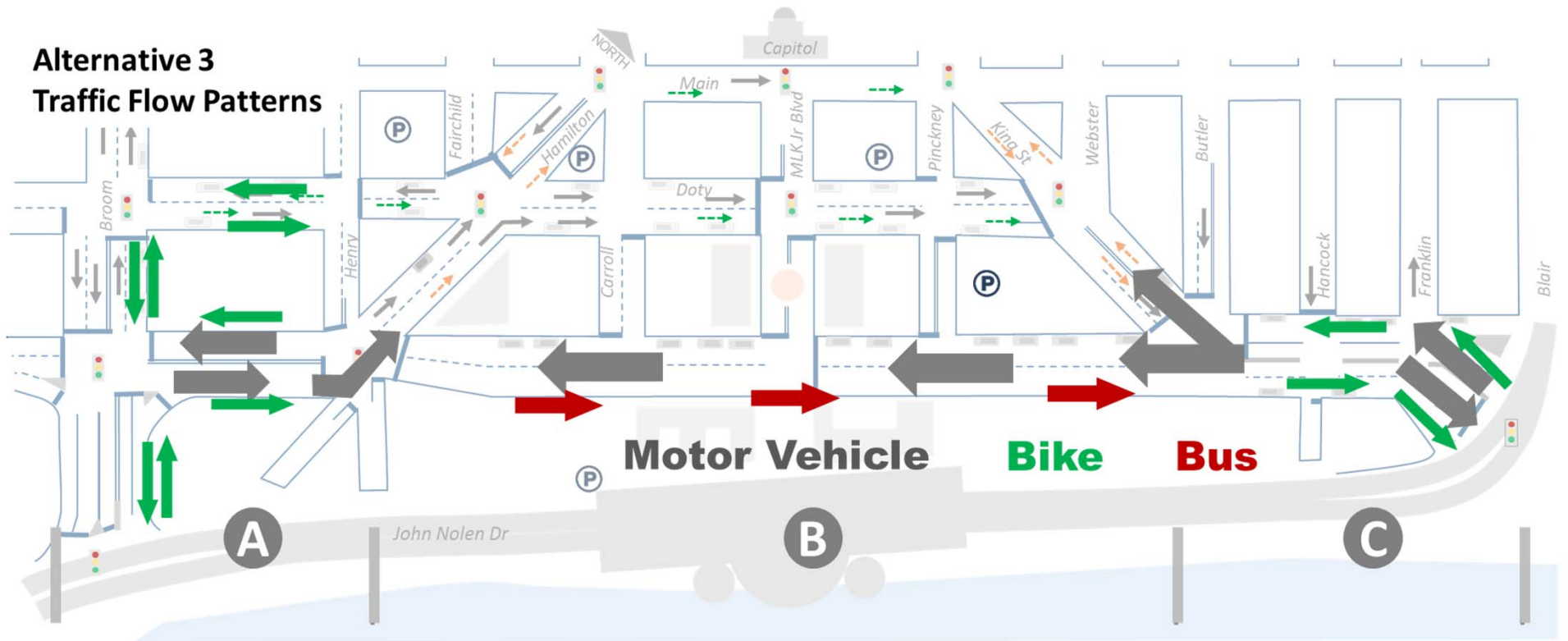


# Alternatives

## Alternative 2 Traffic Flow Patterns

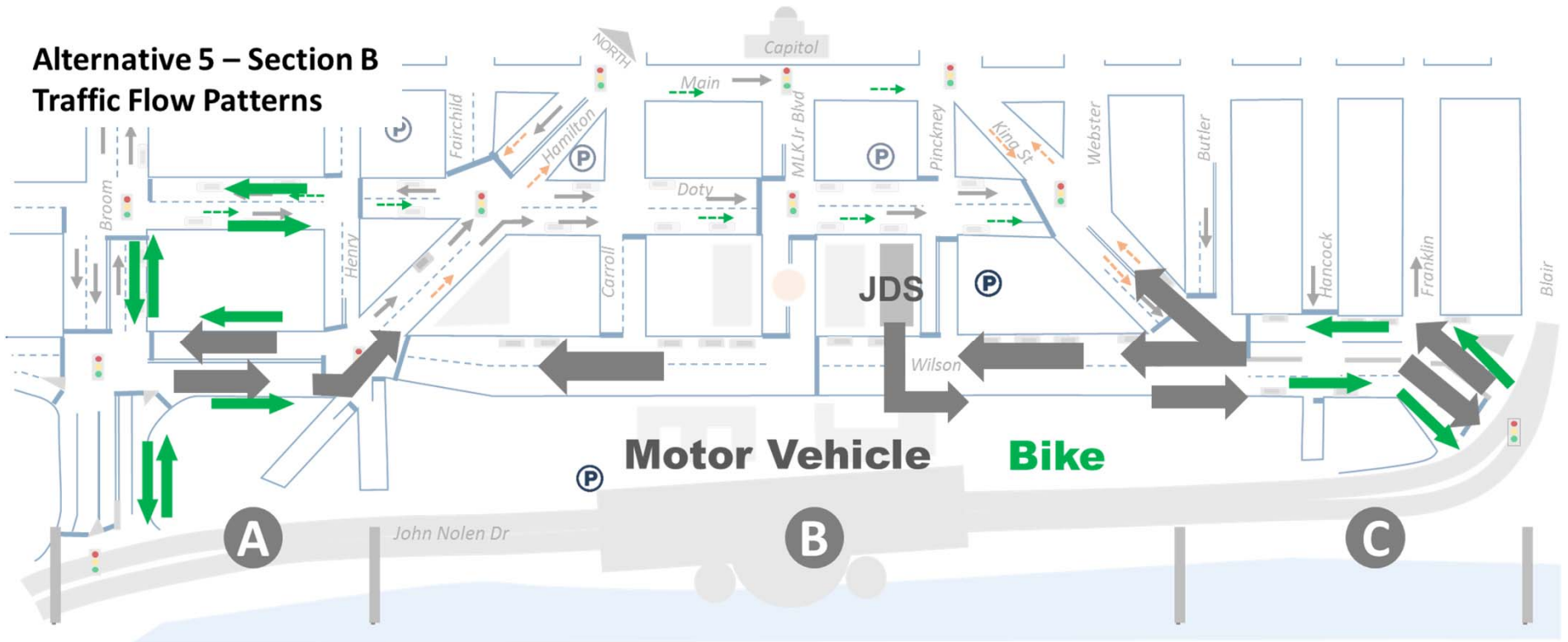


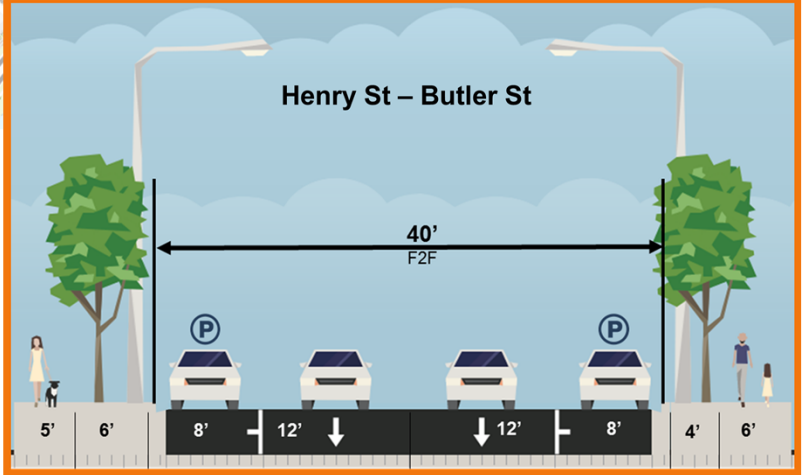
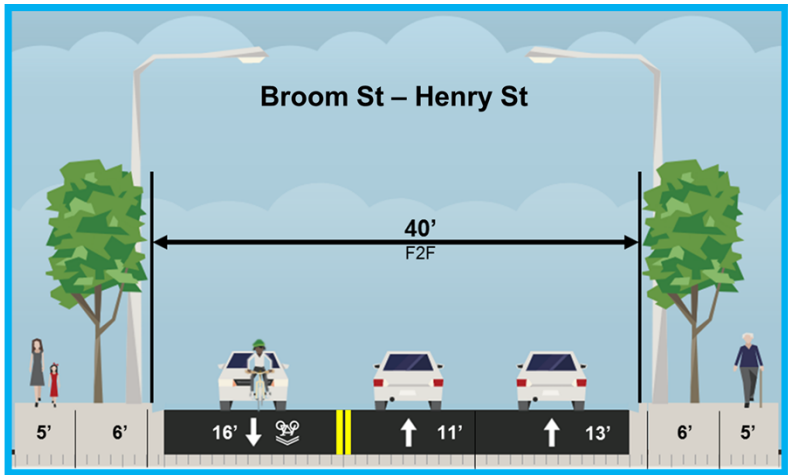
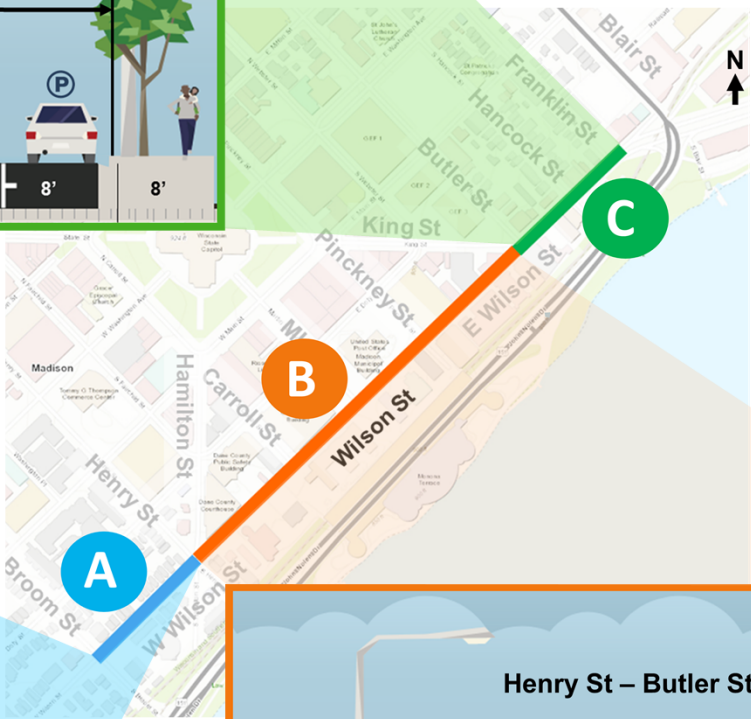
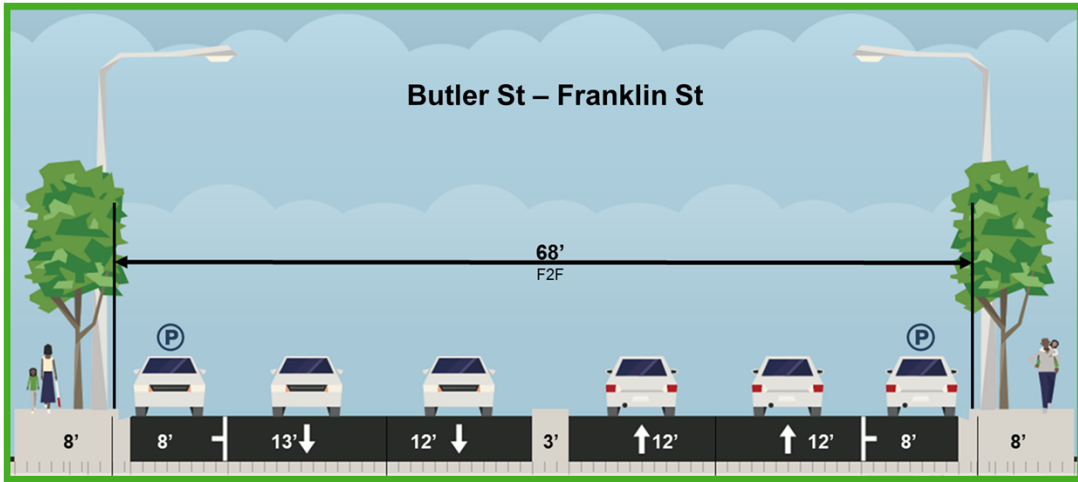
# Alternatives



# Alternatives

## Alternative 5 – Section B Traffic Flow Patterns

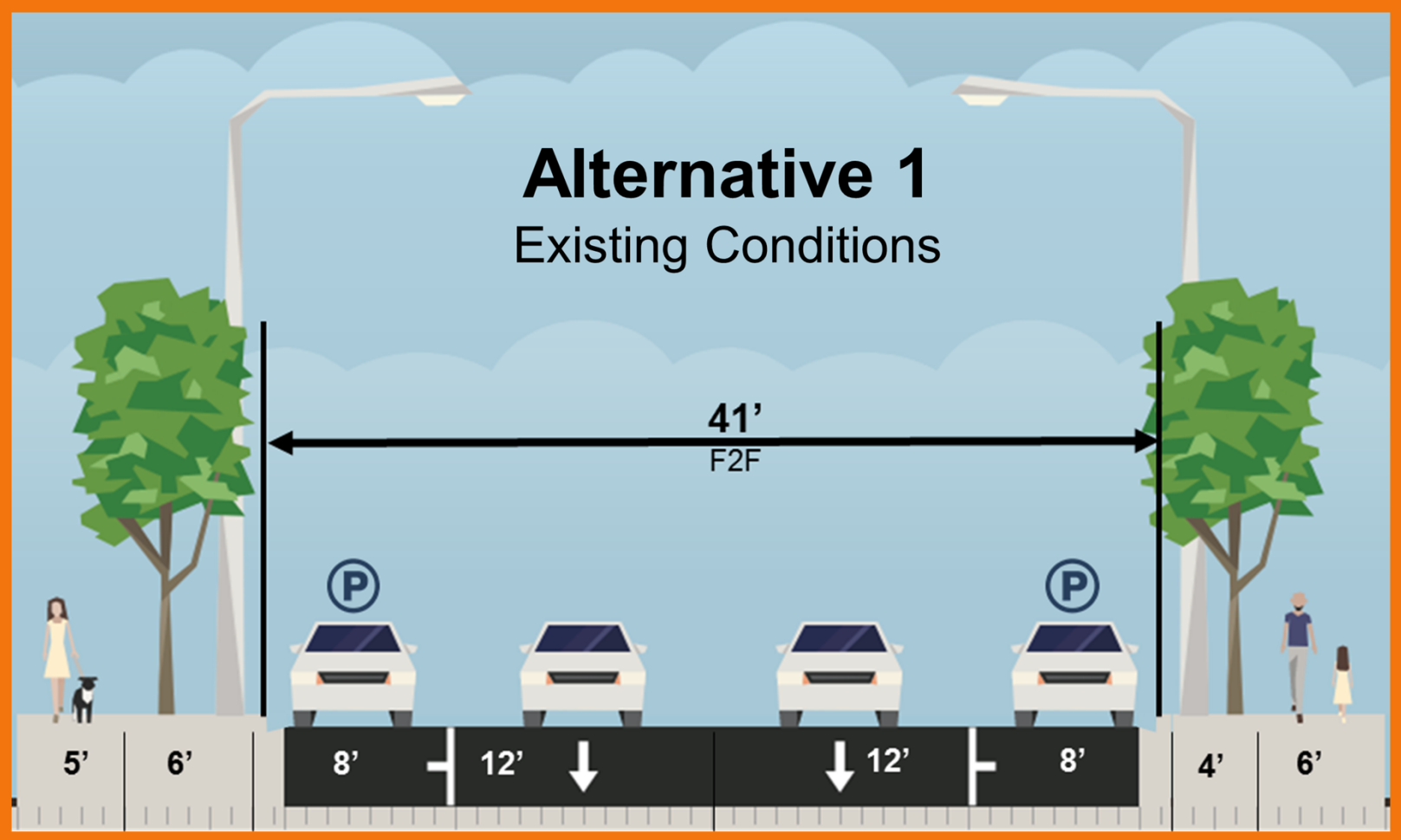






# Henry St – Butler St

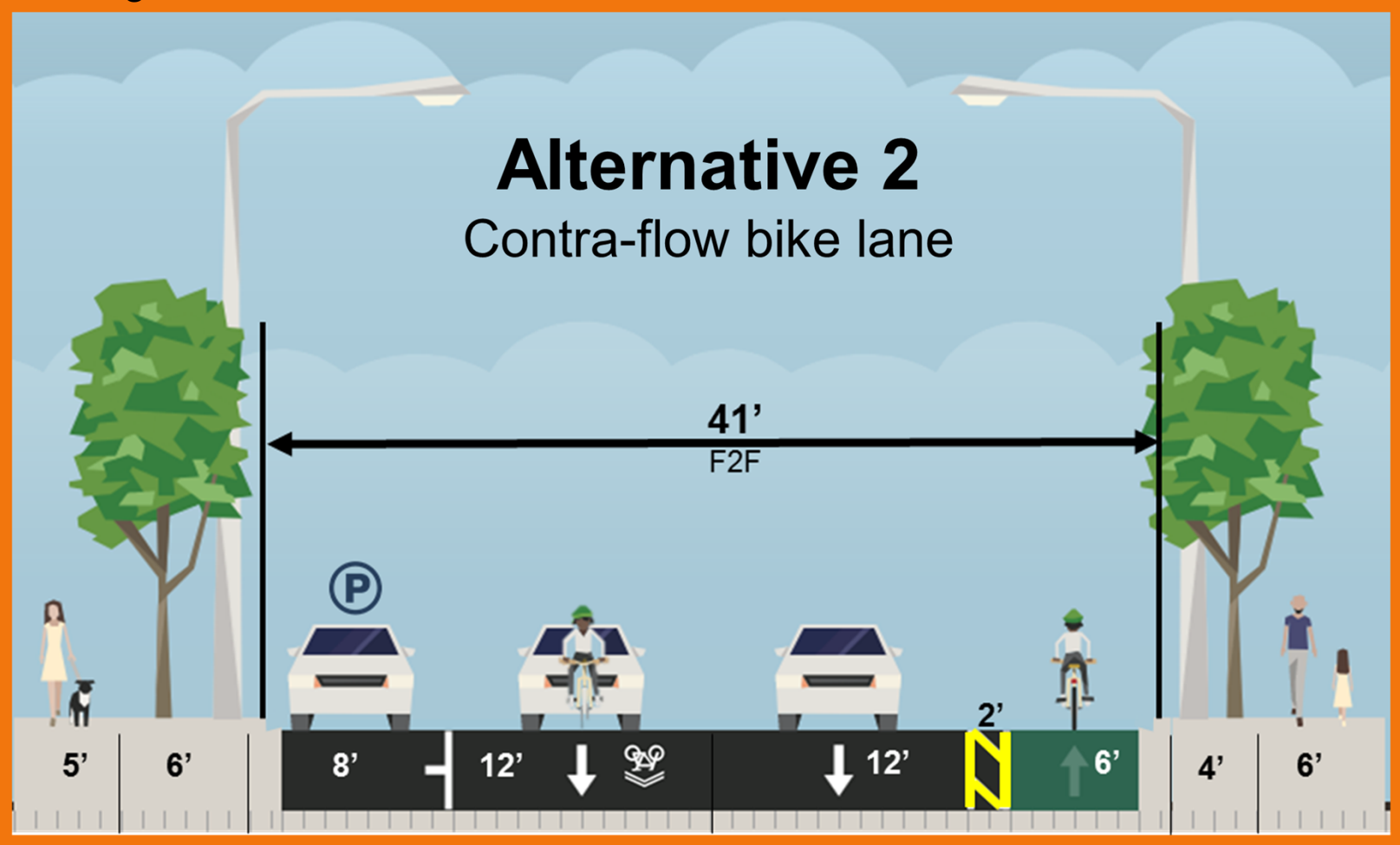
Looking East





# Henry St – Butler St

Looking East

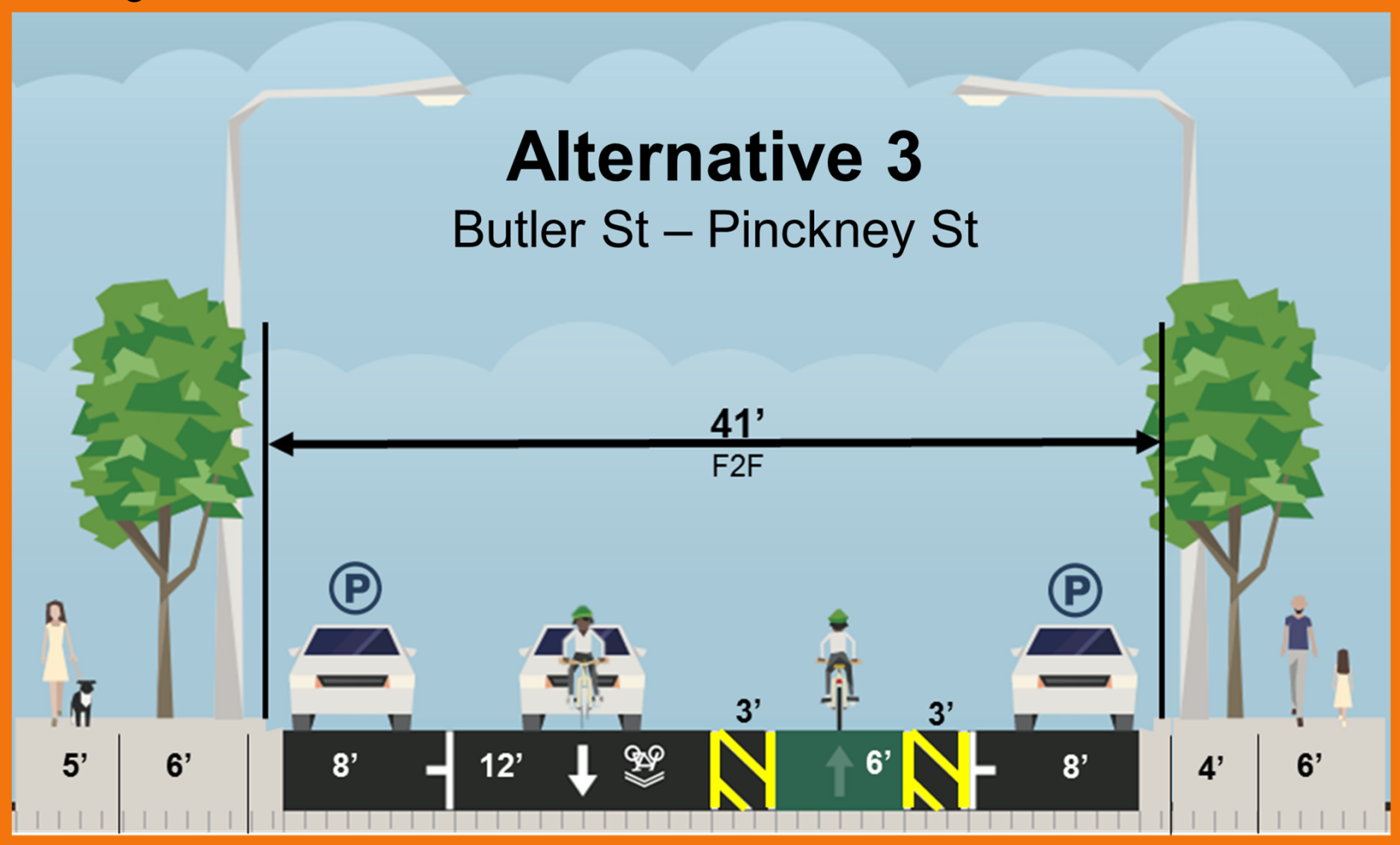






# Henry St – Butler St

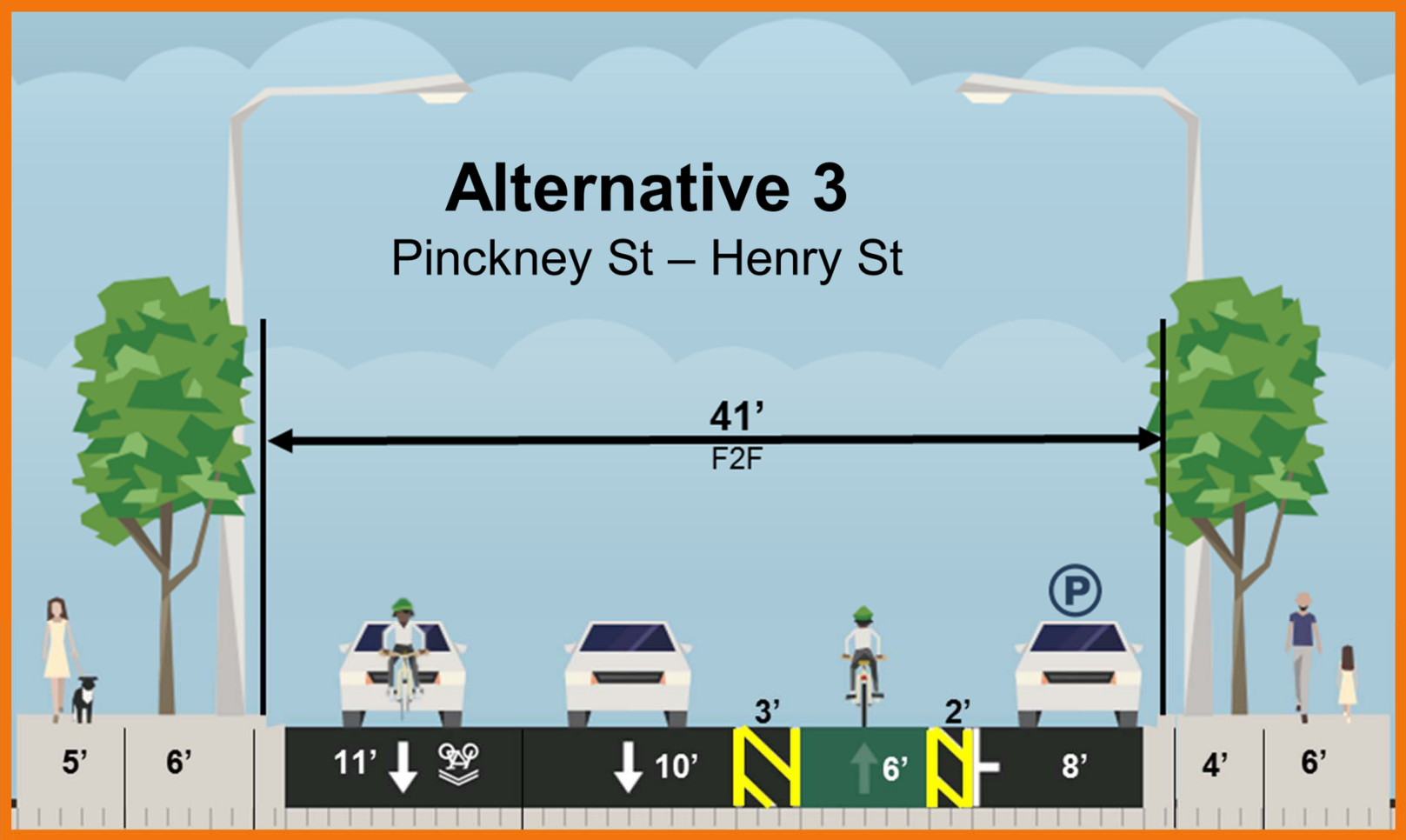
Looking East





# Henry St – Butler St

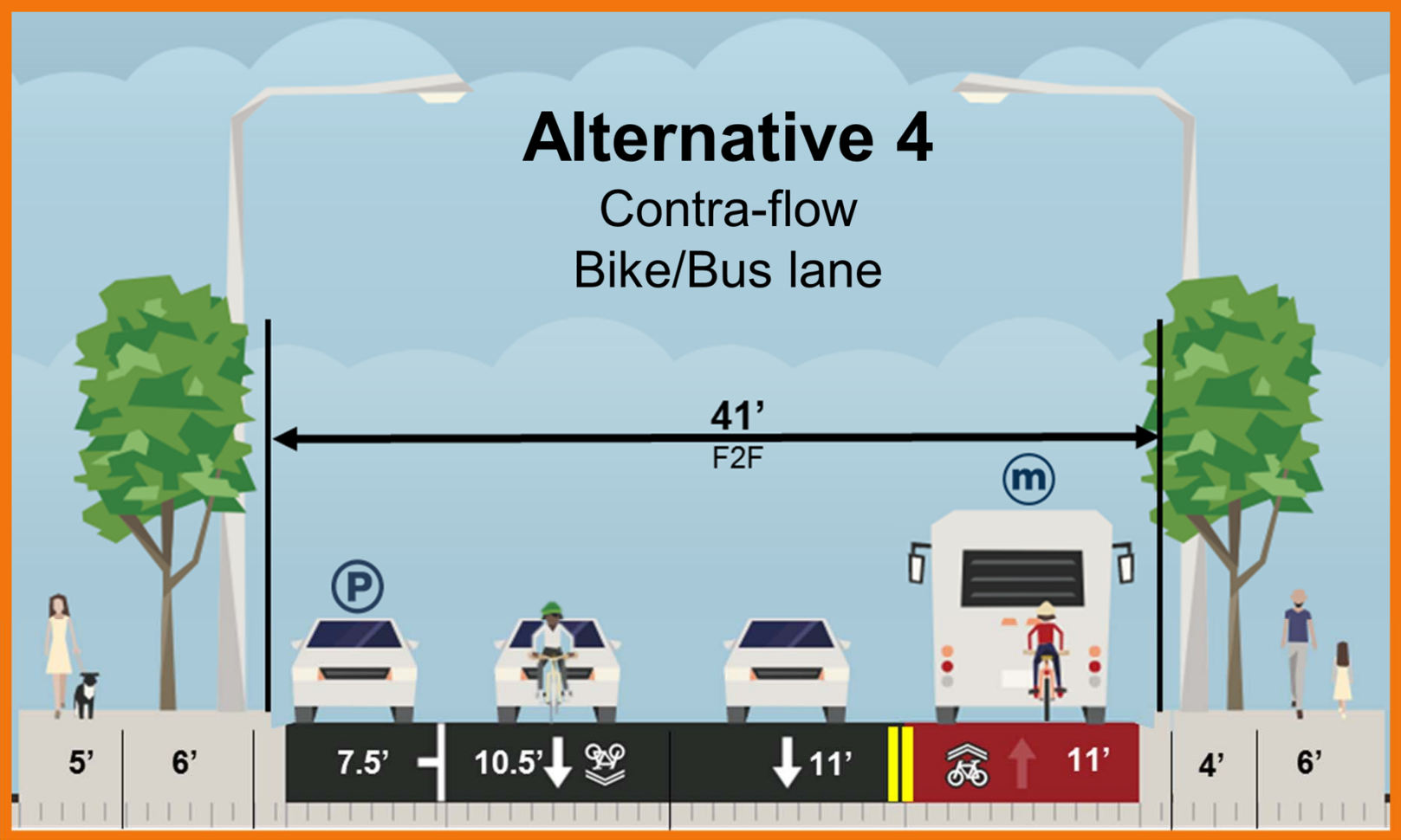
Looking East





# Henry St – Butler St

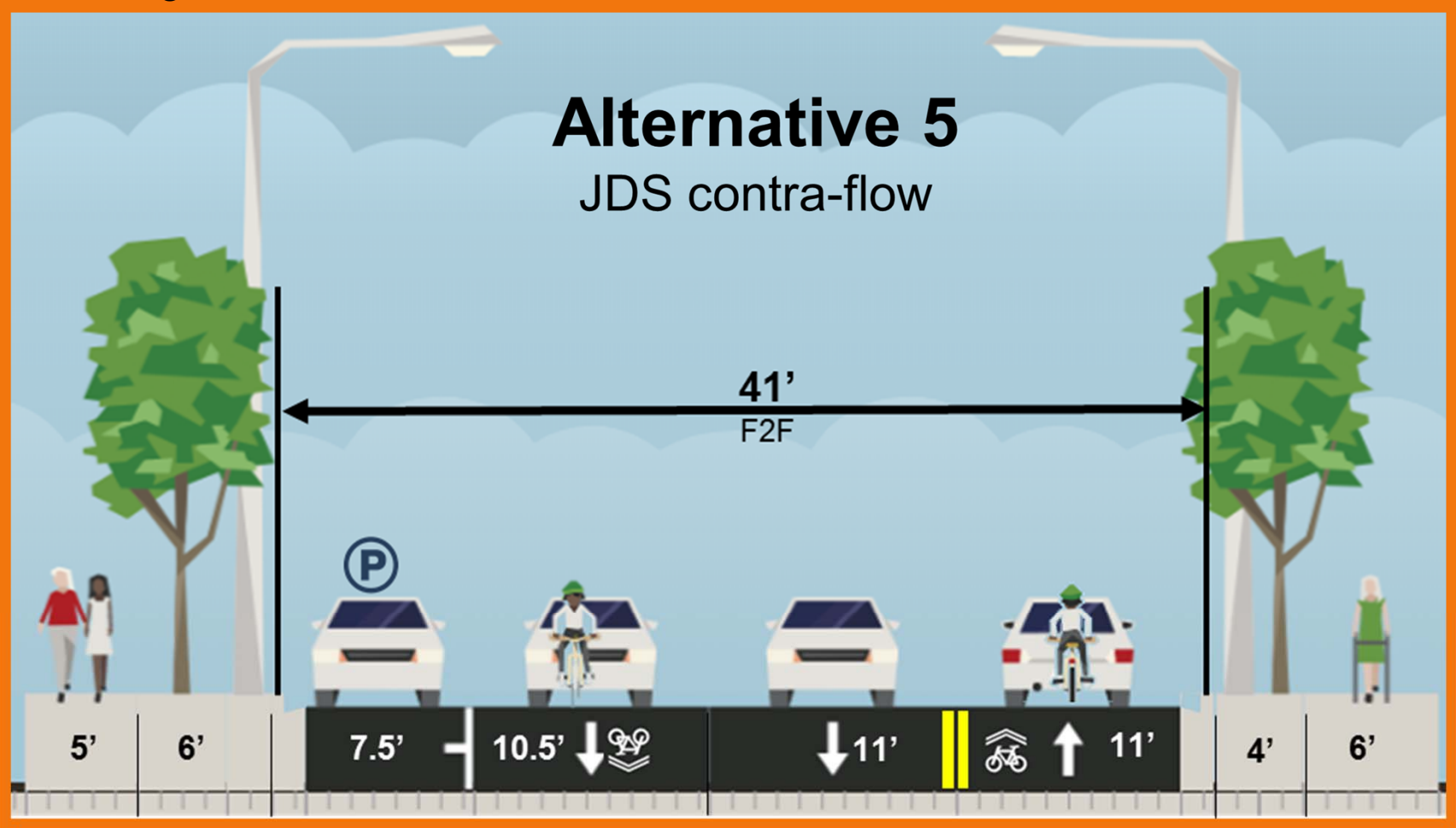
Looking East





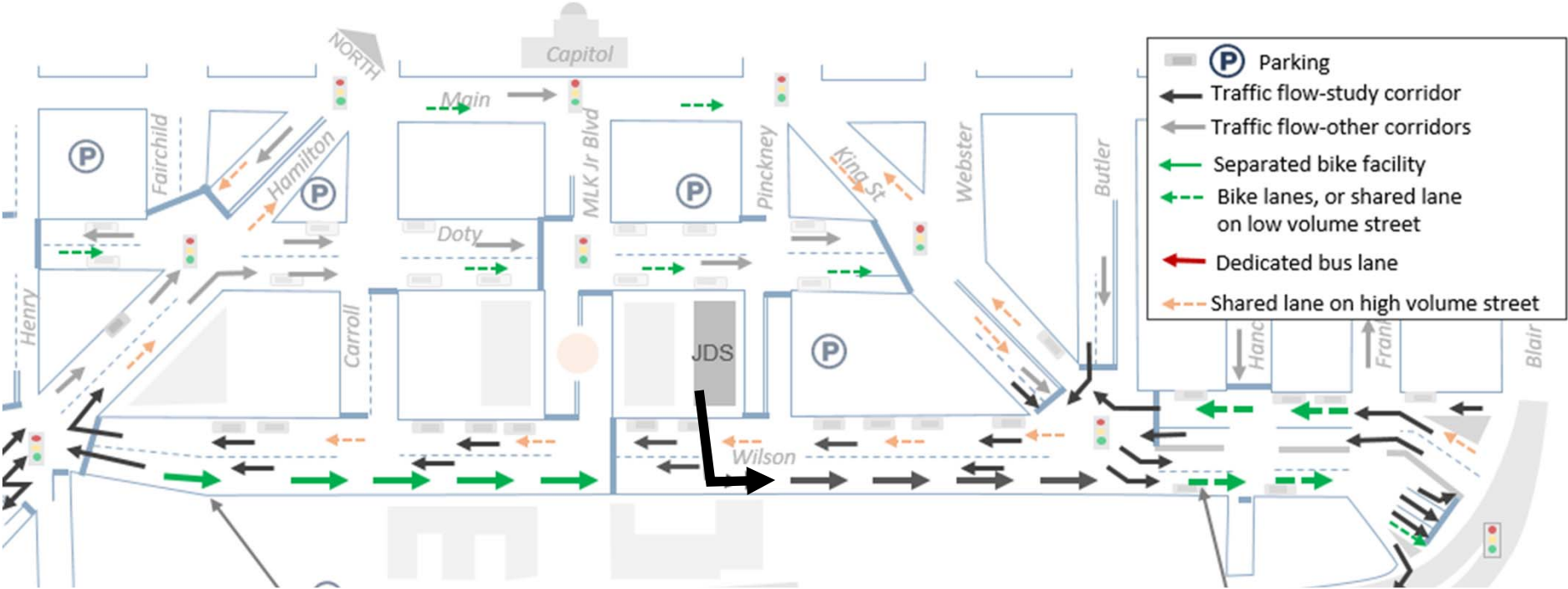
# Henry St – Butler St

Looking East

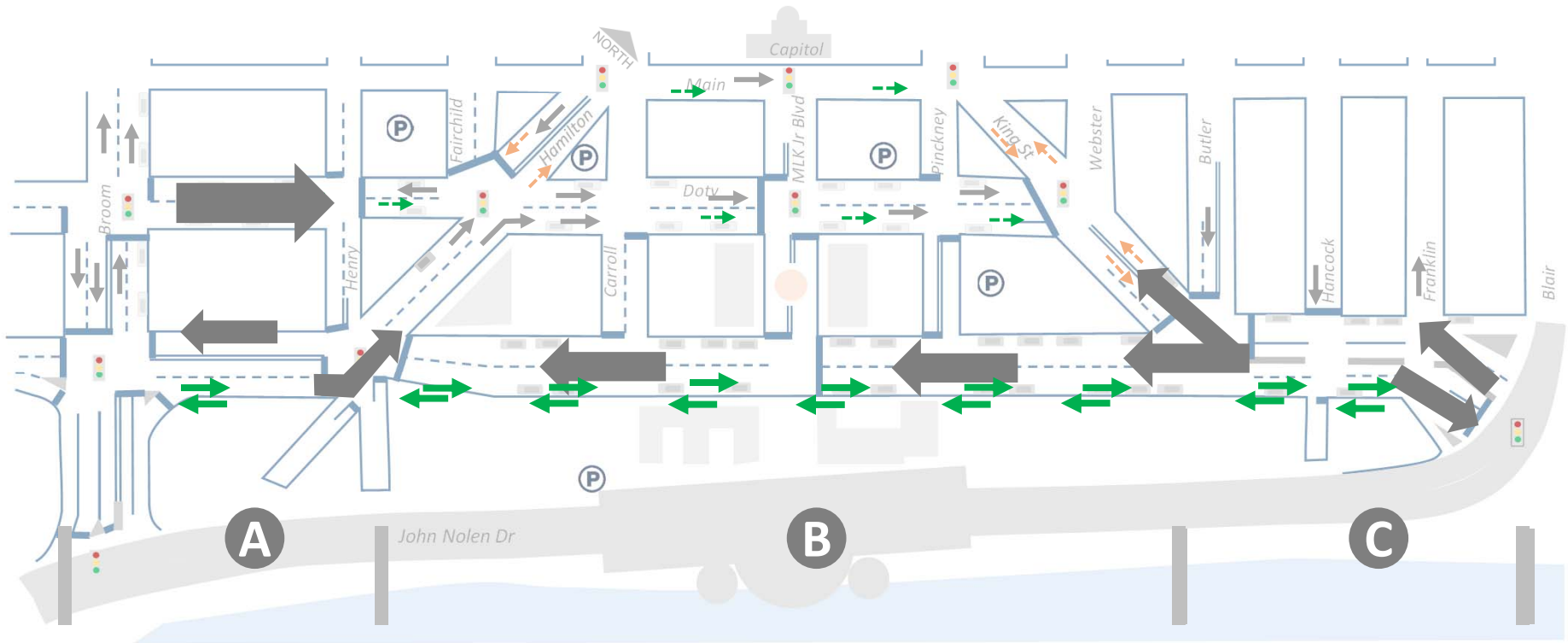




# Henry St – Butler St

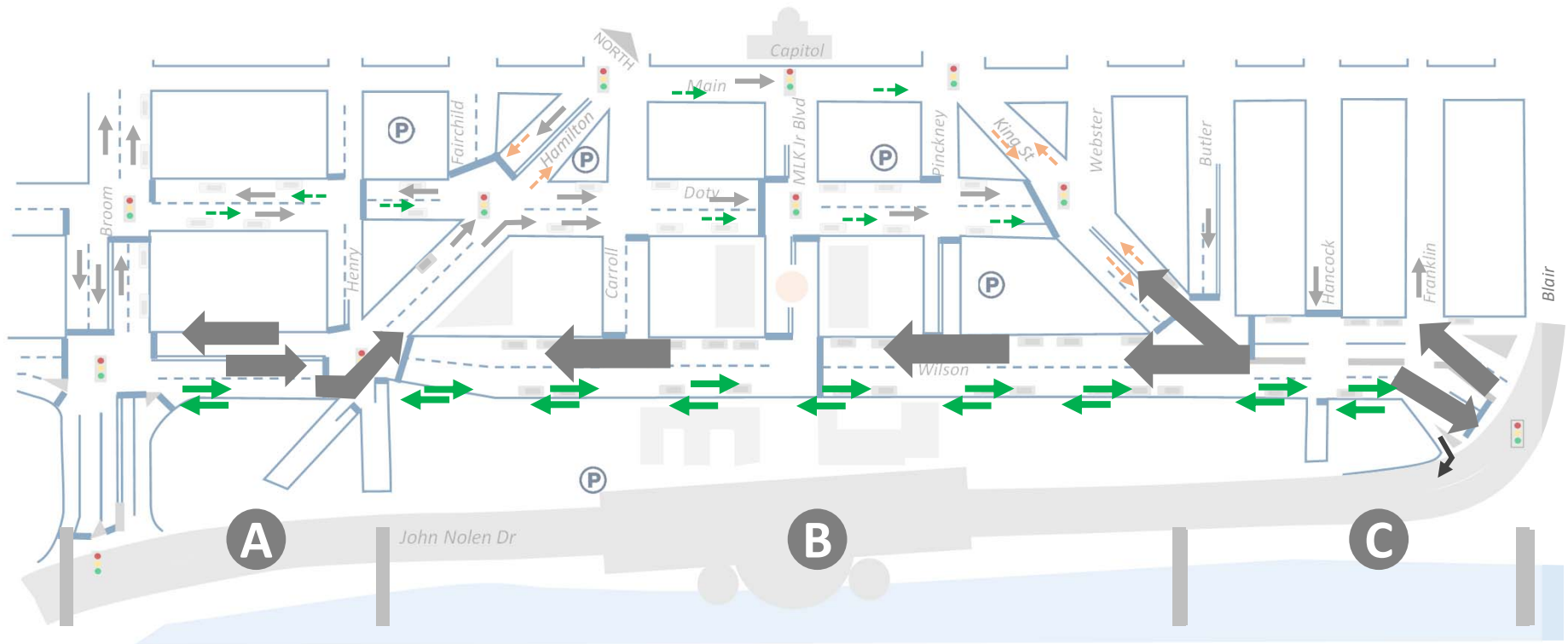


# Suggestions from PIM



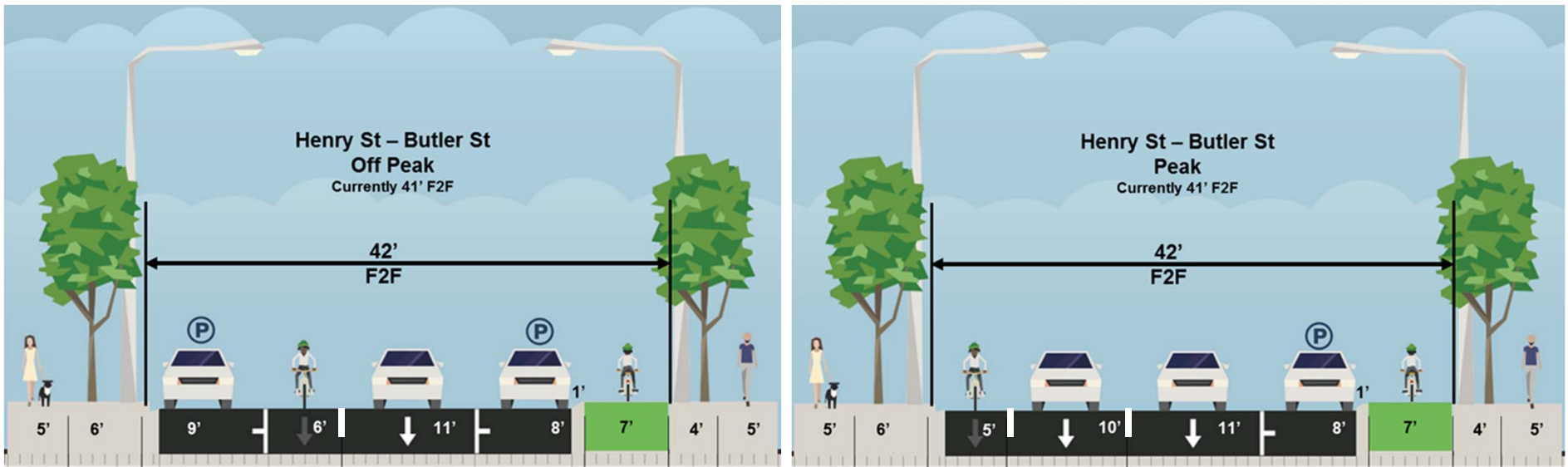
**Use Doty for all eastbound traffic instead of Wilson**

# Suggestions from PIM



**Consider two-way cycle track from Broom to Blair**

# Suggestions from PIM



**Consider a Peak Hour Parking Lane**





# Concerns/Comments from PIM

- Confusion regarding contra-flow bikes
- Sight distance concerns at driveways
- Concern regarding routing all EB traffic to Doty
- Wilson has a gentler grade for bikes than Doty does