



# 2025 TAP Grant Applications

Transportation Commission  
June 11, 2025

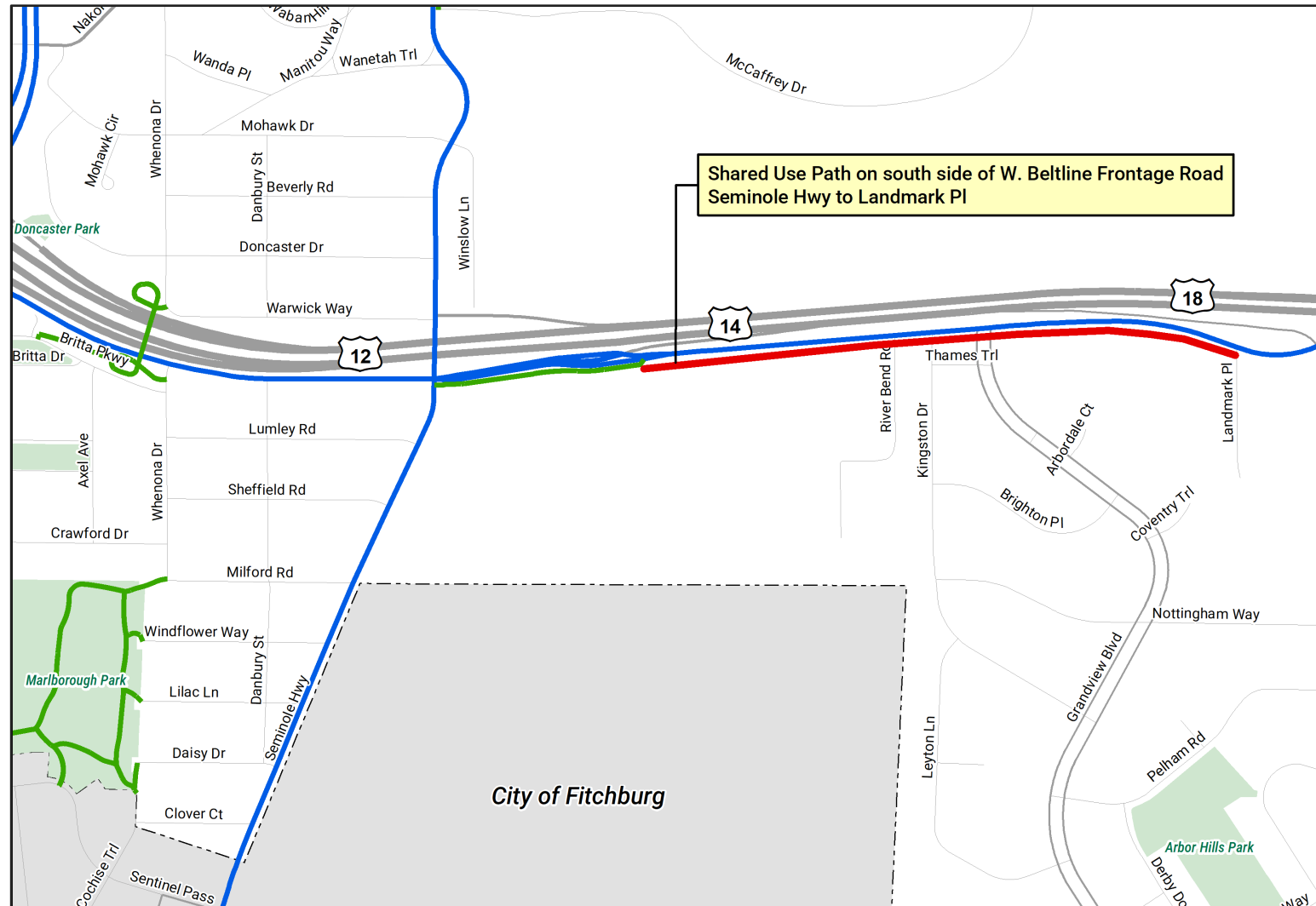
Kevin Luecke, Pedestrian & Bicycle Administrator

# Overview

- 2025 TAP applications due June 20, 2024
- WisDOT reimburses 80% of project costs
- Submit four projects:
  - Beltline Frontage Road Path
  - Garver Path Extension
  - Odana Road Sidepath
  - Autumn Ridge Path Extension

# Beltline Frontage Road Path

- **Limits:** Seminole Hwy to Landmark Dr
- **Cost:** \$1,685,000
- Approved in last round of TAP, but funding not available
- Fills gap with no sidewalk

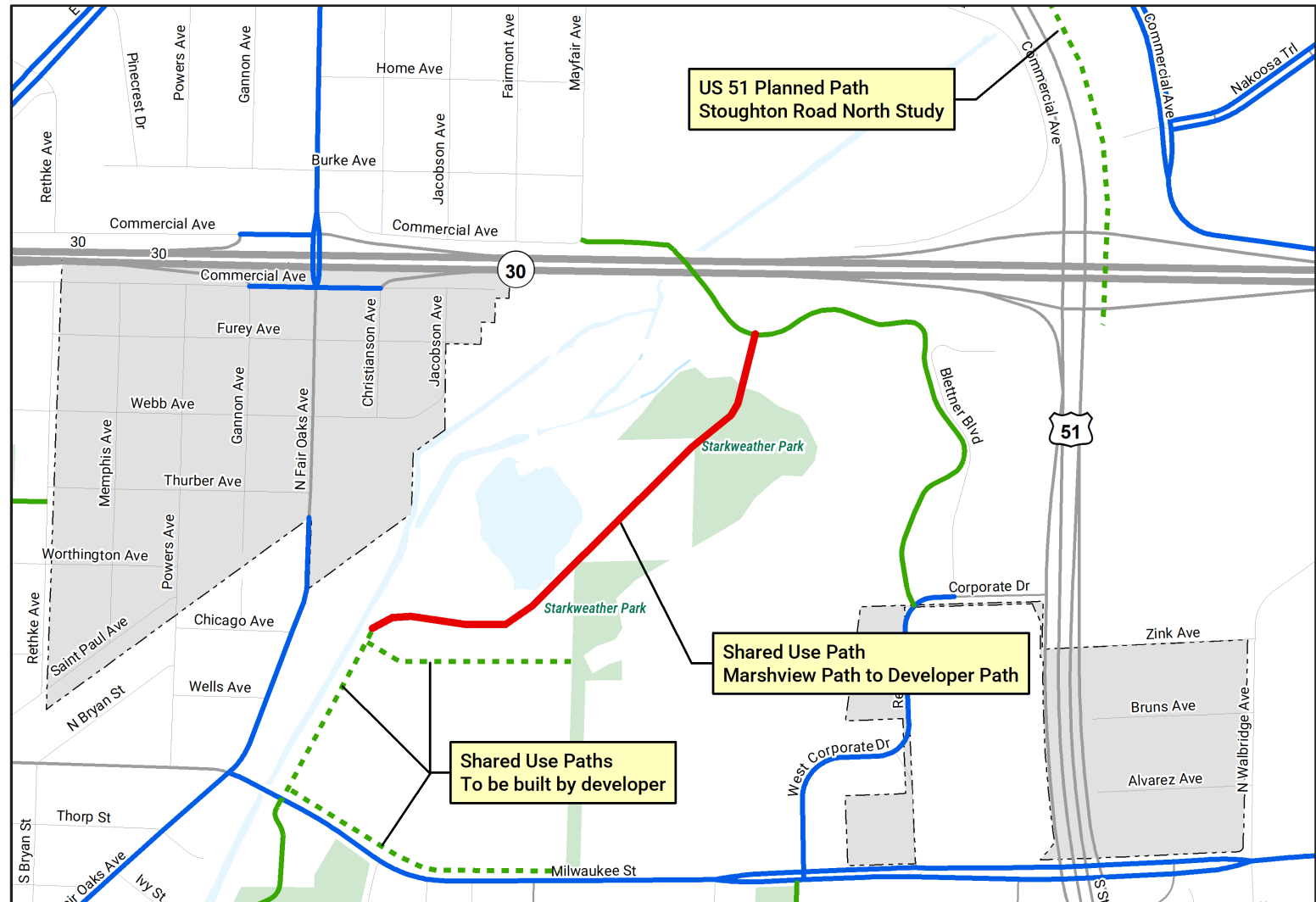


Legend		
<b>Land Use</b>	<b>Existing Multimodal Facilities</b>	<b>Proposed Project</b>
City of Madison	Bike Lane / Wide Shoulder	Proposed Project Corridor
Park	Shared Use Path	

# Garver Path Extension

- **Limits:** Milwaukee St to Marsh View Path
- **Cost:** \$1,010,000
- Portion to be built by private developer
- Provides connection under WIS 30
- Potential future connection over Stoughton Road to the Autumn Ridge Path extension

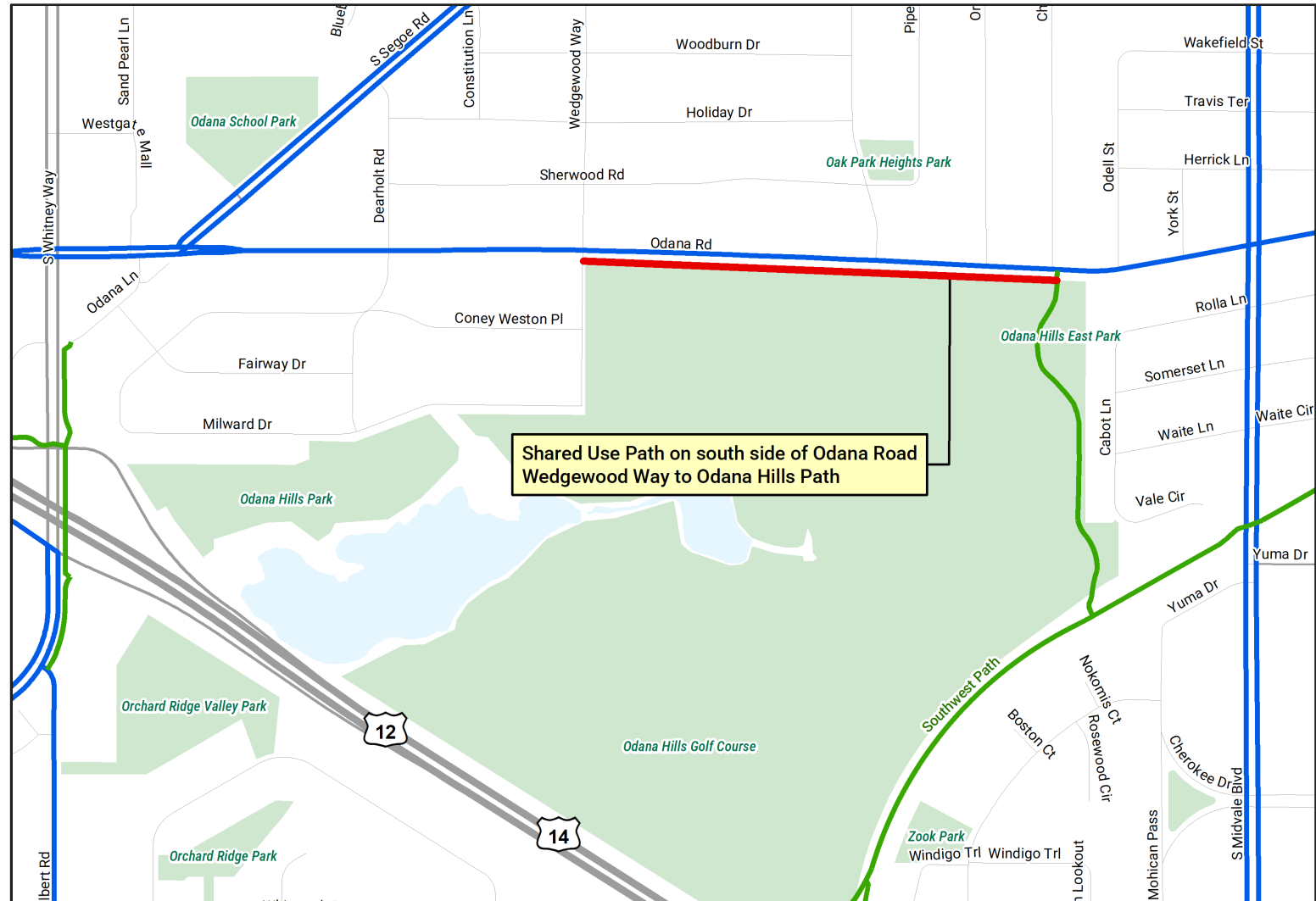
Legend		
<b>Land Use</b>	<b>Existing Multimodal Facilities</b>	<b>Proposed Project</b>
City of Madison	Bike Lane / Wide Shoulder	Proposed Project Corridor
Park	Shared Use Path	



# Odana Road Sidepath

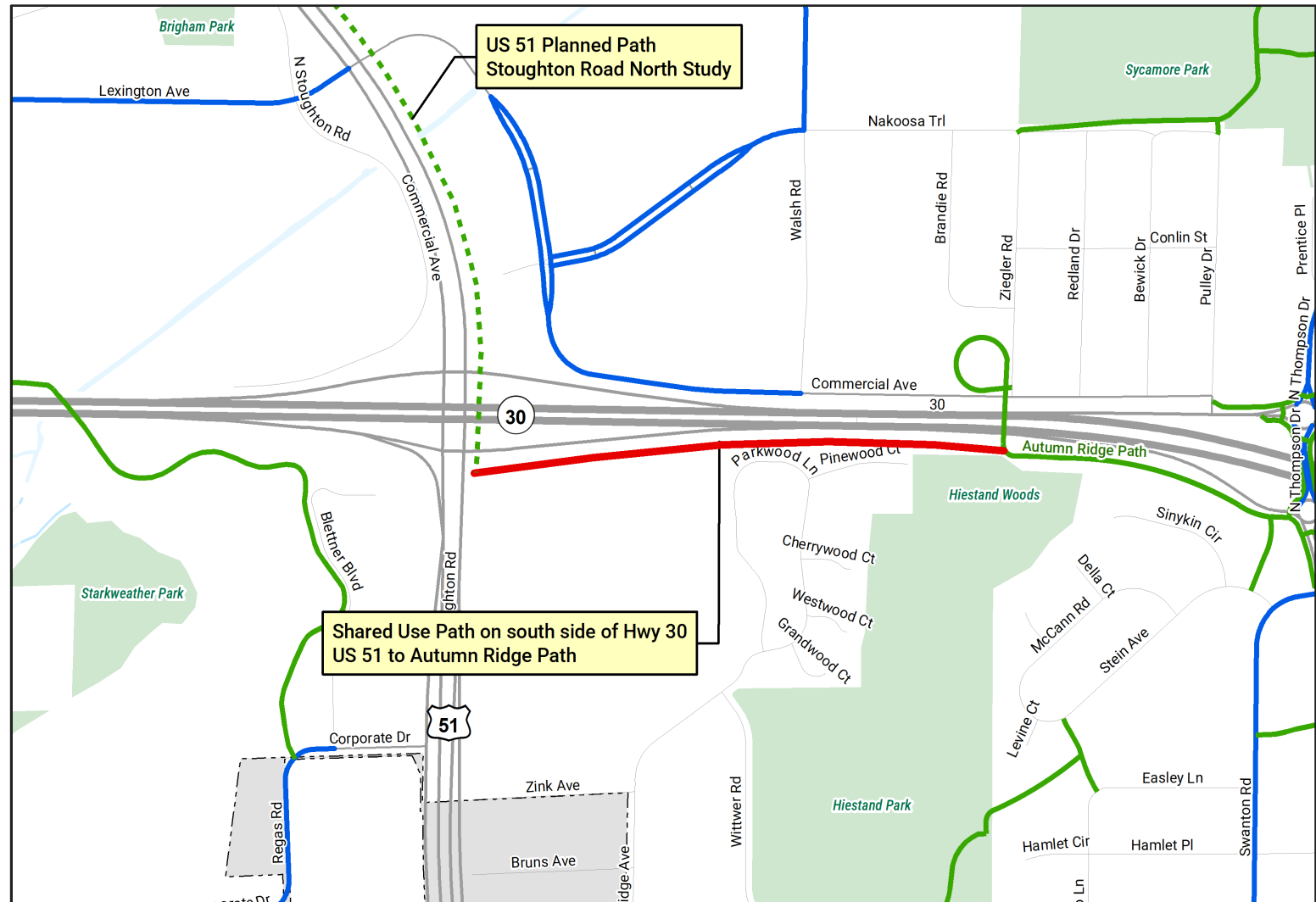
- **Limits:** Southwest Path to Wedgewood Way
- **Cost:** \$1,104,000
- Near-term alternative to extending the path along the Beltline to the Southwest Path
- Bike Boulevard on local streets to connect to Beltline path
- Move curb in and use parking lane space for shared use path

Legend		
<b>Land Use</b>	<b>Existing Multimodal Facilities</b>	<b>Proposed Project</b>
City of Madison	Bike Lane / Wide Shoulder	Proposed Project Corridor
Park	Shared Use Path	



# Autumn Ridge Path Extension

- **Limits:** Autumn Ridge path at WIS 30 bridge to Stoughton Road
- **Cost:** \$1,680,000
- Connection to future Stoughton Rd path and potential future bridge over Stoughton Rd



Legend		
<b>Land Use</b>	<b>Existing Multimodal Facilities</b>	<b>Proposed Project</b>
City of Madison	Bike Lane / Wide Shoulder	Proposed Project Corridor
Park	Shared Use Path	

# Project Prioritization

- Projects need to be ranked in application
- How would you rank the projects?
  - Beltline Frontage Road Path
  - Garver Path Extension
  - Odana Road Sidepath
  - Autumn Ridge Path Extension



# Discussion

Transportation Commission  
April 9, 2025

Kevin Luecke, Pedestrian & Bicycle Administrator