

Figure 4: Above, northeast wall of the bore trenching hole: below, southwest wall.





Figure 5: Above, southwest and northwest wall; below, southeast wall.

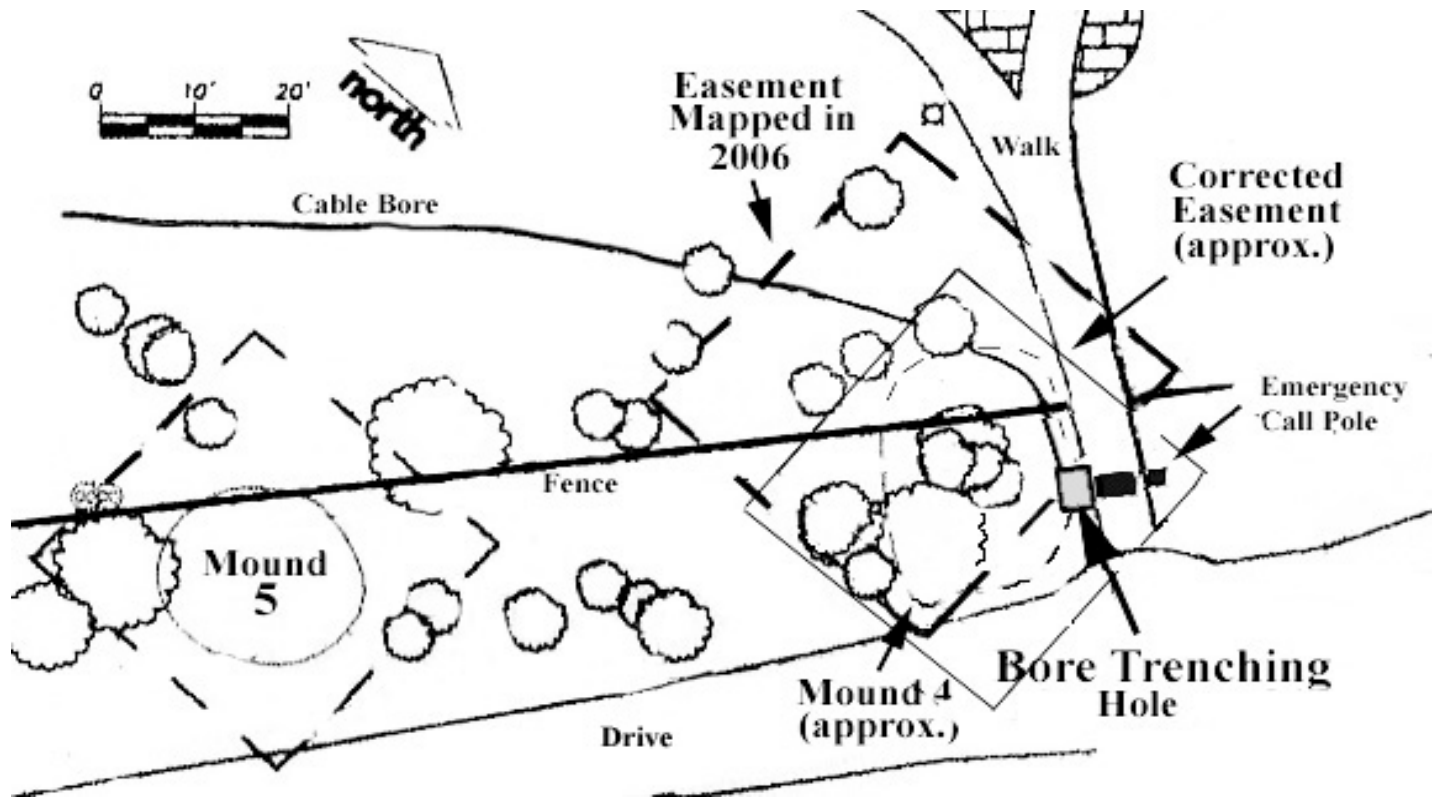


Figure 6: Map showing approximate location of correct Mound 4 easement.

