

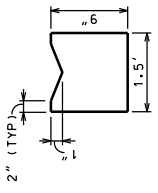
Station	Elevation
930	930.00
925	925.00
920	920.00
915	915.00
910	910.00
905	905.00
900	900.00
895	895.00
890	890.00
10+50	10+50
11+00	11+00
11+50	11+50
12+00	12+00
12+50	12+50
13+00	13+00
13+50	13+50
14+00	14+00
14+50	14+50
15+00	15+00



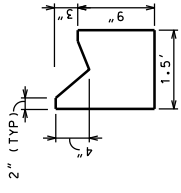
BLOCK 101 ALLEY PROJECT NO. 35W1149	SHEET NO. D-1
CITY OF MADISON	

DETAILS

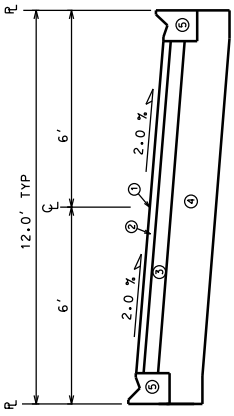
- ① POINT REFERRED TO ON PROFILE
- ② 2" BITUMINOUS UPPER LAYER
- ③ 2 1/4" BITUMINOUS LOWER LAYER, 19 mm, TYPE E-1
- ④ 6" GRADATION 2 CRUSHED AGGREGATE BASE COURSE
- ⑤ CONCRETE ALLEY CURB & GUTTER



ALLEY CURB AND GUTTER DETAIL



ALLEY CURB AND GUTTER @ BUILDING FACE DETAIL



TYPICAL FINISHED SECTION

BLOCK 101 ALLEY  
STA 10+50 TO 12+00  
NOT TO SCALE

REV. DATE: \_\_\_\_\_ PLOT NUMBER: \_\_\_\_\_ PLOT SCALE: \_\_\_\_\_