

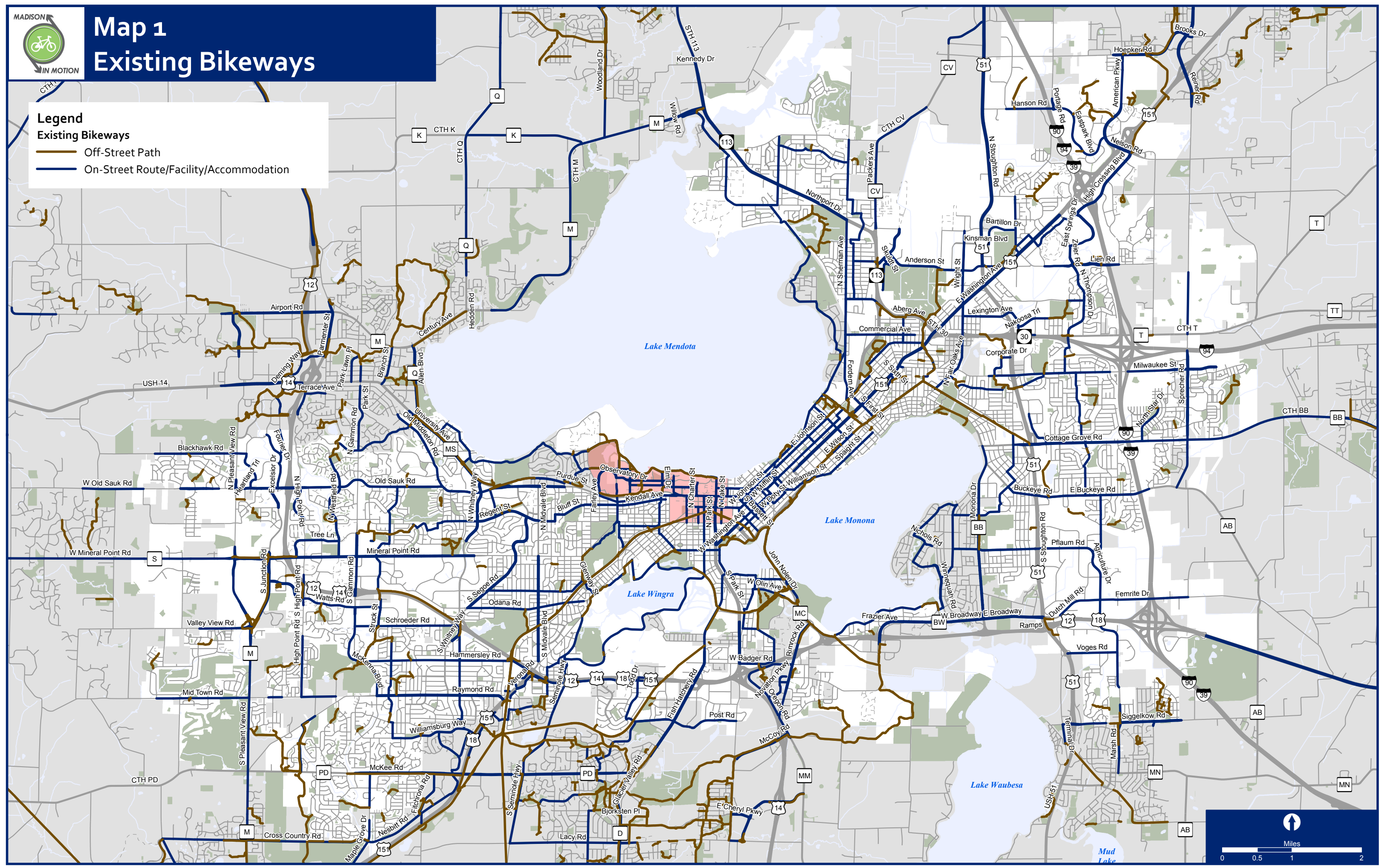


# Map 1 Existing Bikeways

## Legend

### Existing Bikeways

- Off-Street Path
- On-Street Route/Facility/Accommodation





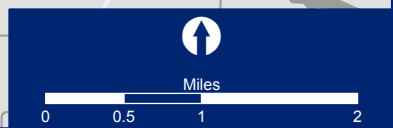
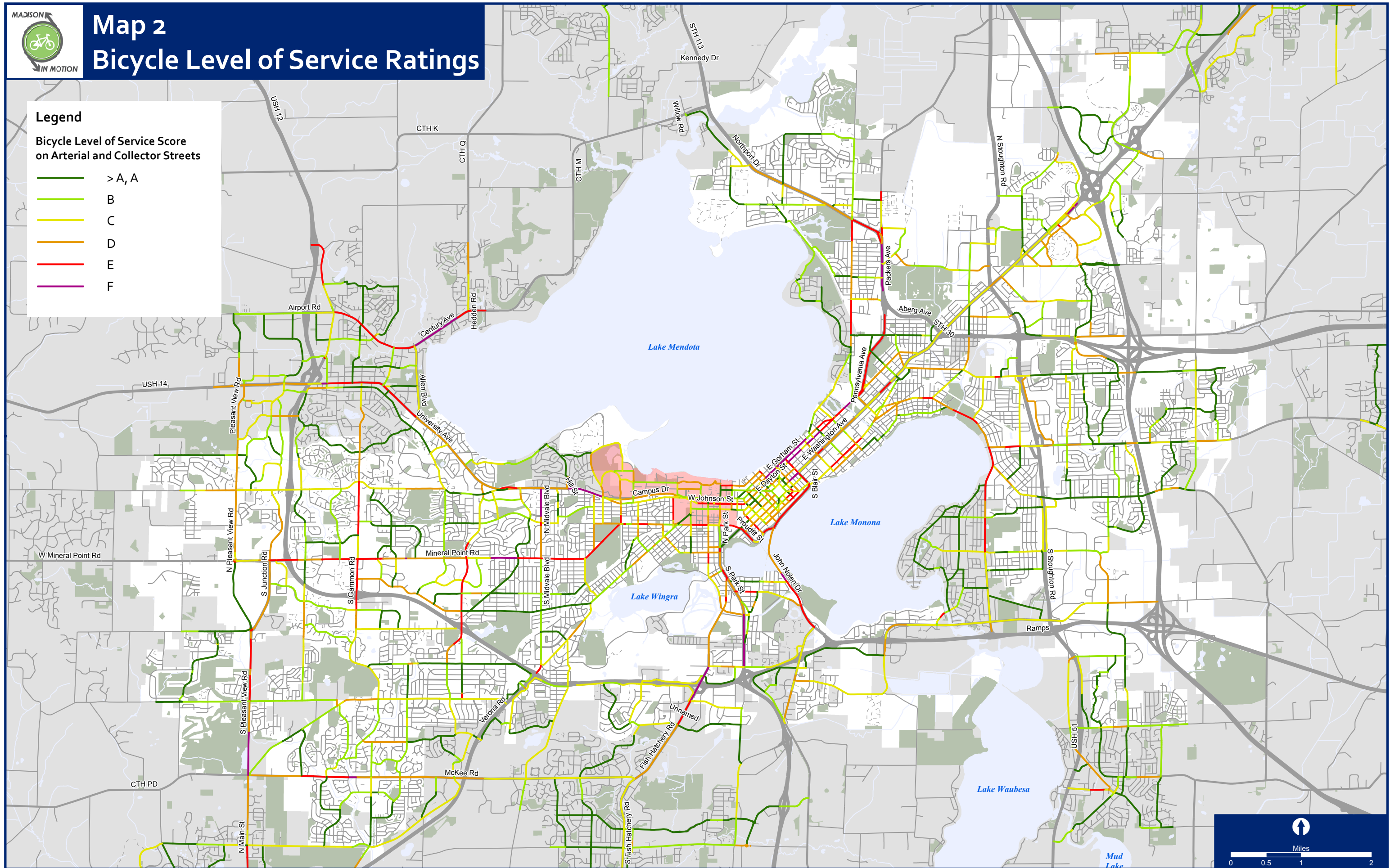


# Map 2 Bicycle Level of Service Ratings

## Legend

Bicycle Level of Service Score  
on Arterial and Collector Streets

- > A, A
- B
- C
- D
- E
- F







# Map 4 Bicycle Crashes (2008-2012)

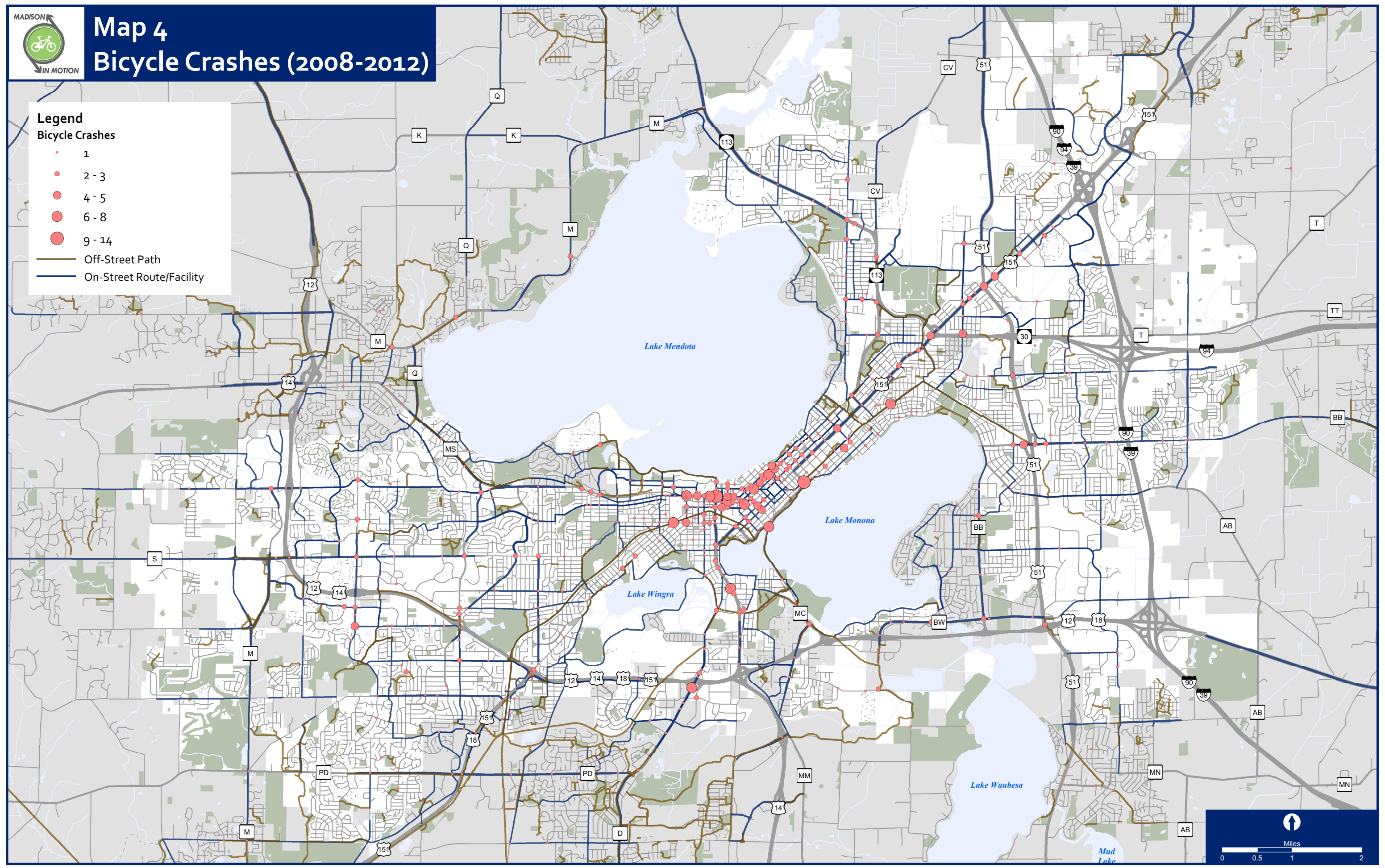
**Legend**

**Bicycle Crashes**

- 1
- 2 - 3
- 4 - 5
- 6 - 8
- 9 - 14

— Off-Street Path

— On-Street Route/Facility



↑

Miles

0 0.5 1 2



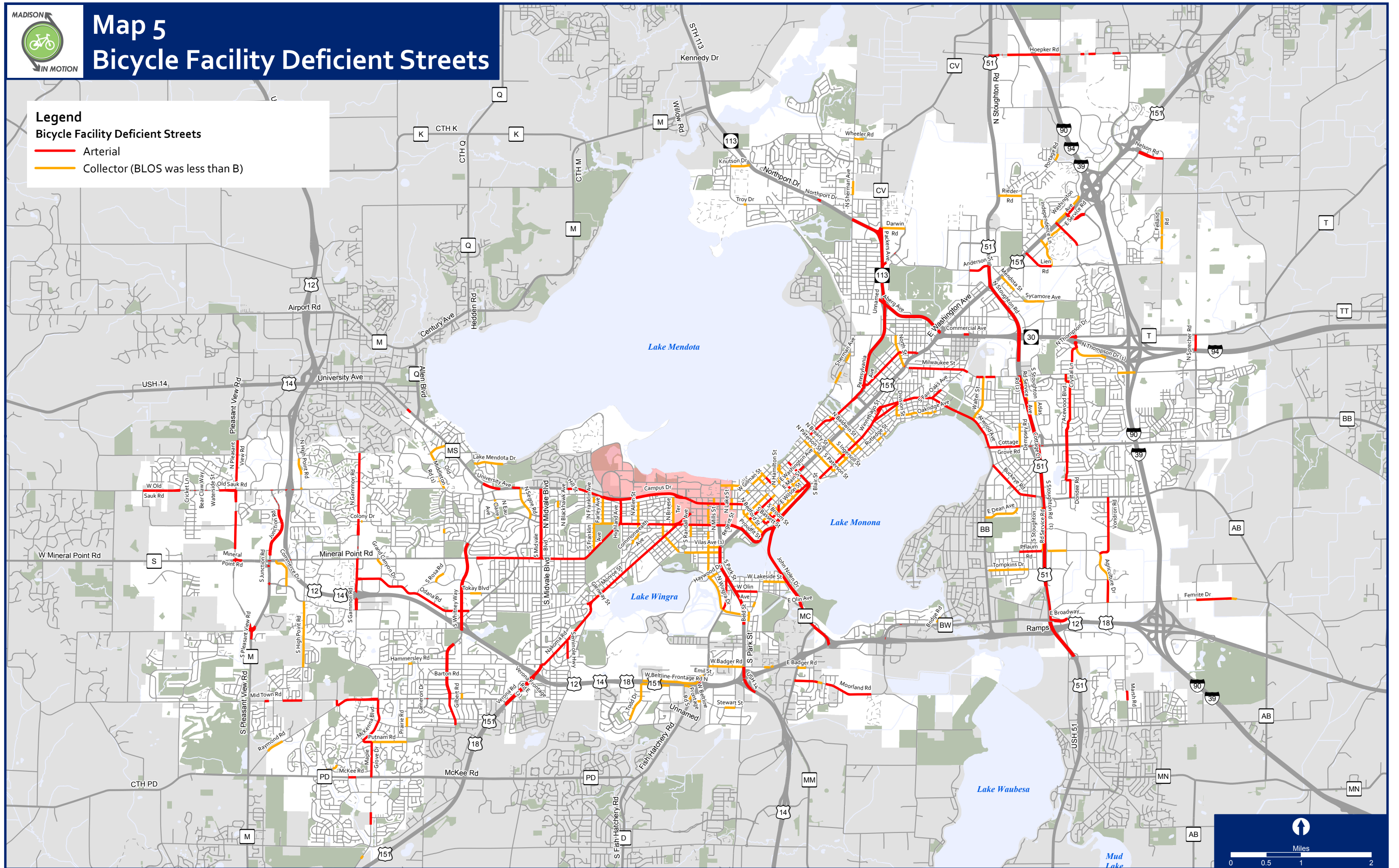


# Map 5 Bicycle Facility Deficient Streets

## Legend

### Bicycle Facility Deficient Streets

- Arterial
- Collector (BLOS was less than B)







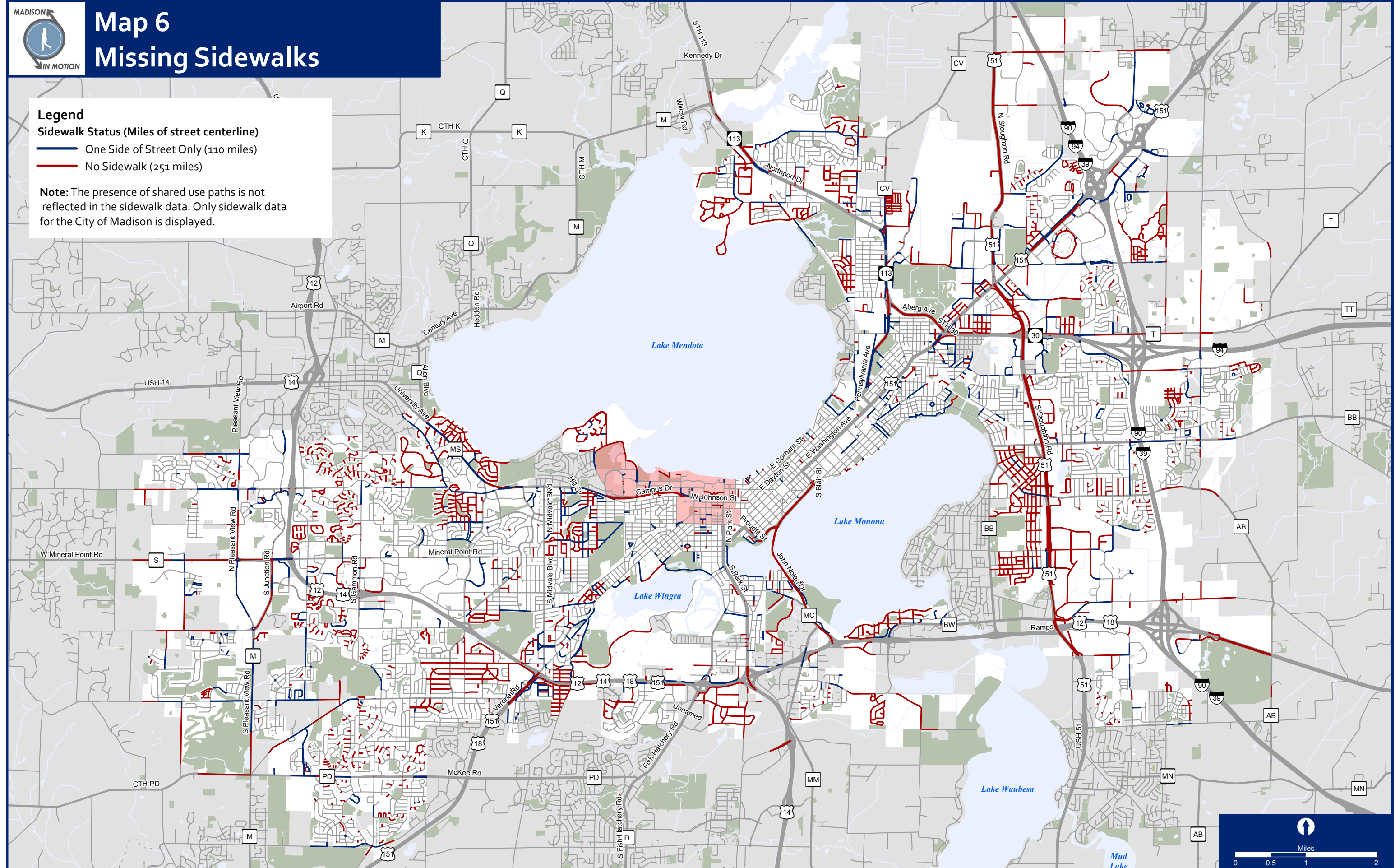
# Map 6 Missing Sidewalks

### Legend

#### Sidewalk Status (Miles of street centerline)

- One Side of Street Only (110 miles)
- No Sidewalk (251 miles)

**Note:** The presence of shared use paths is not reflected in the sidewalk data. Only sidewalk data for the City of Madison is displayed.







# Map 8 Existing Primary Bikeways

## Legend

### Primary Bikeways

Existing

- On-Street Route/Facility
- On-Street Route/Facility
- Shared-Use Path
- Shared-Use Path

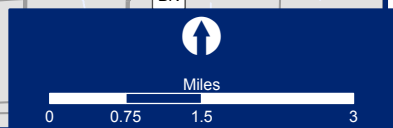
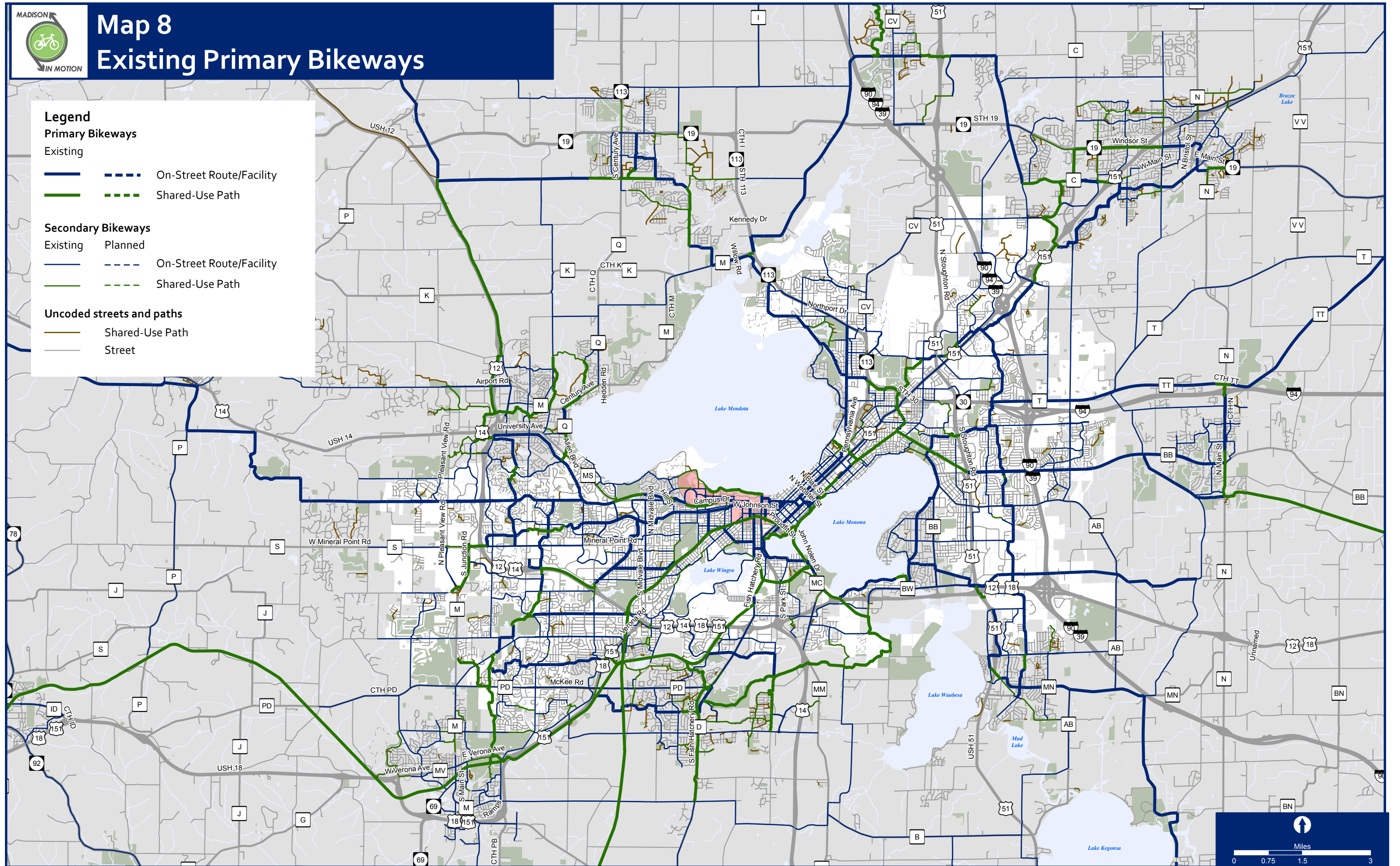
### Secondary Bikeways

Existing Planned

- On-Street Route/Facility
- On-Street Route/Facility
- Shared-Use Path
- Shared-Use Path

### Uncoded streets and paths

- Shared-Use Path
- Street





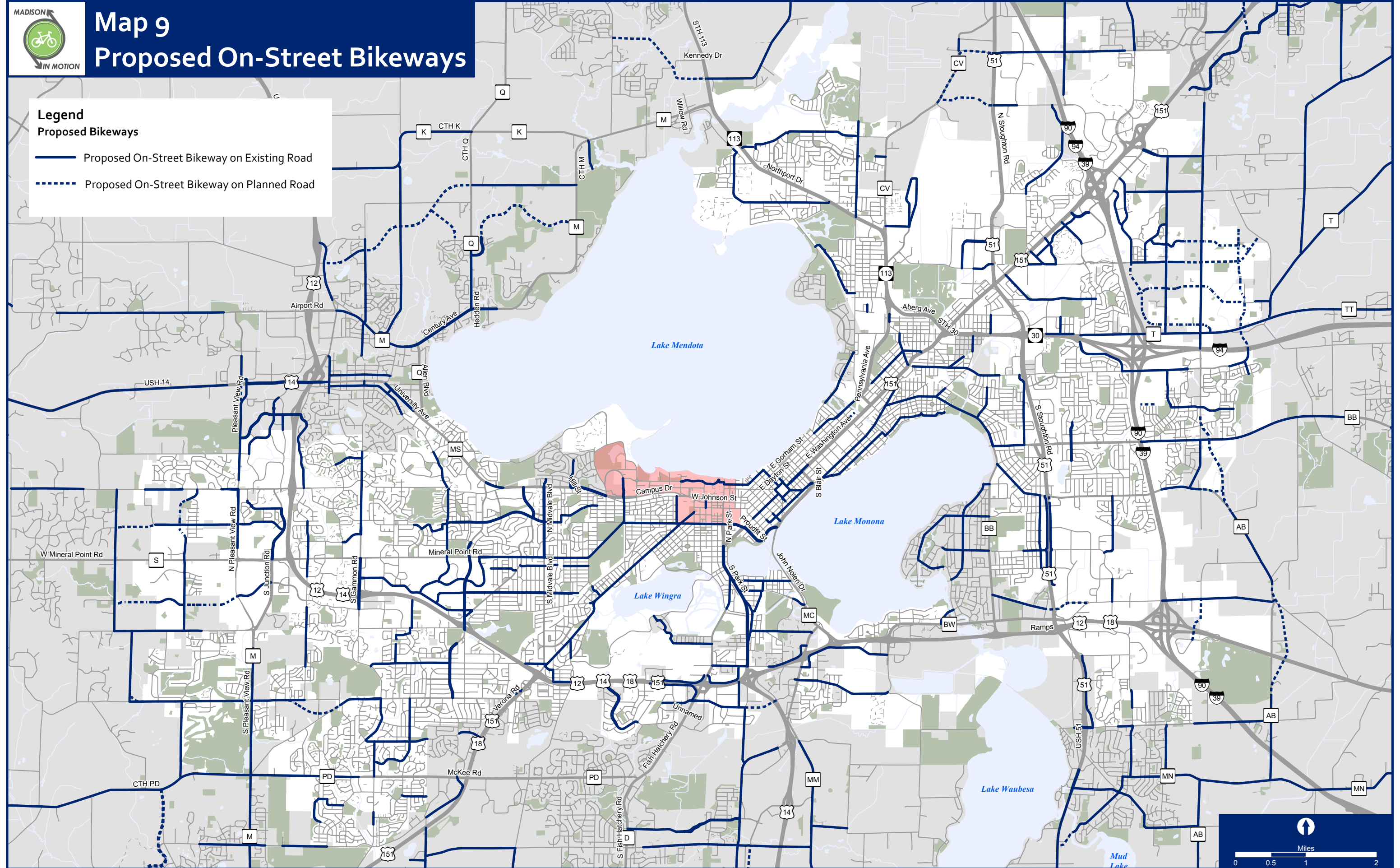


# Map 9 Proposed On-Street Bikeways

### Legend

#### Proposed Bikeways

- Proposed On-Street Bikeway on Existing Road
- - - Proposed On-Street Bikeway on Planned Road

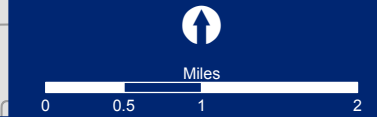
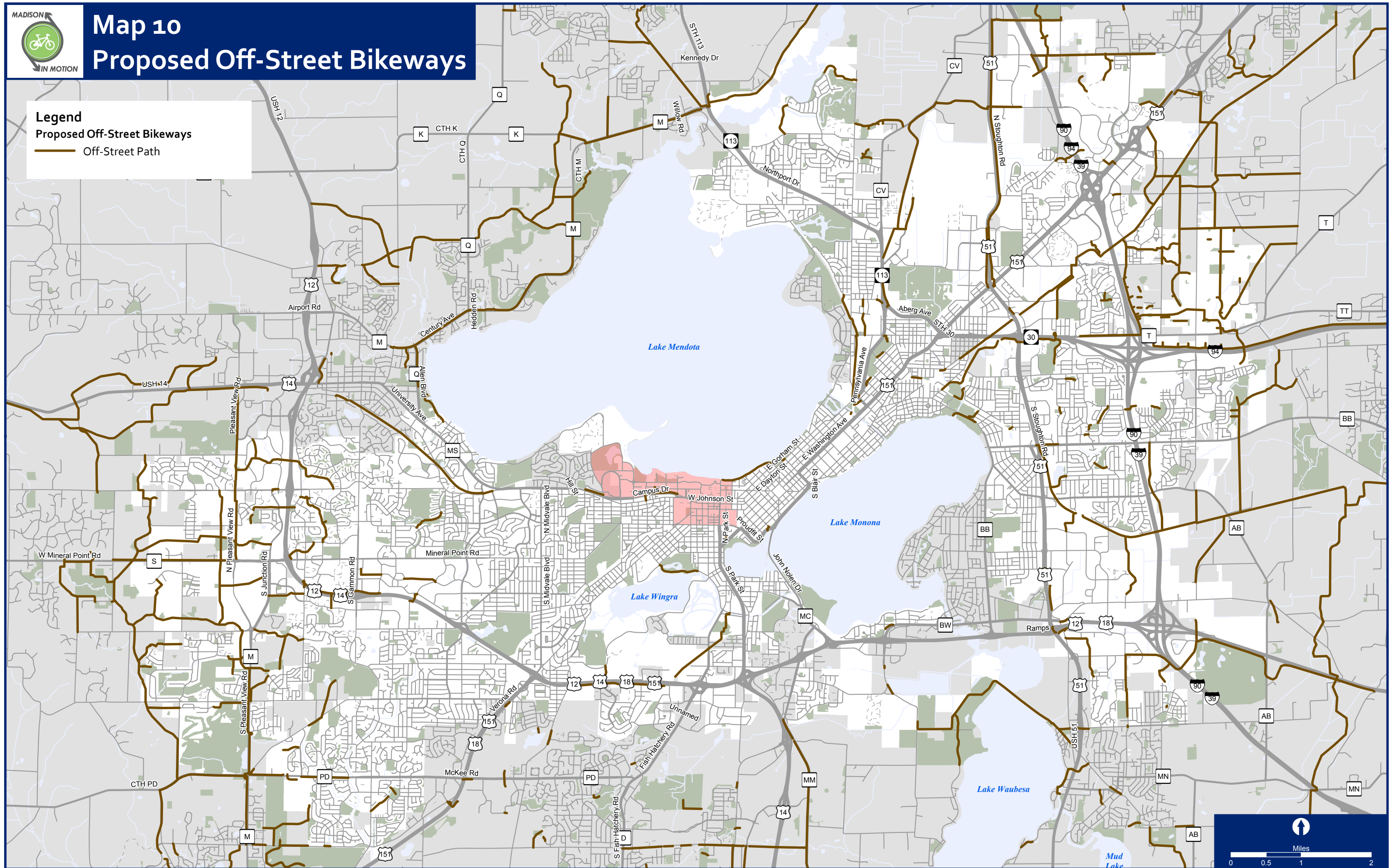






# Map 10 Proposed Off-Street Bikeways

**Legend**  
Proposed Off-Street Bikeways  
— Off-Street Path







# Map 11 Existing and Proposed Bikeways

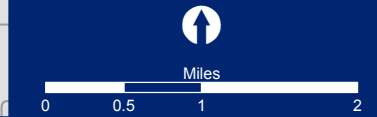
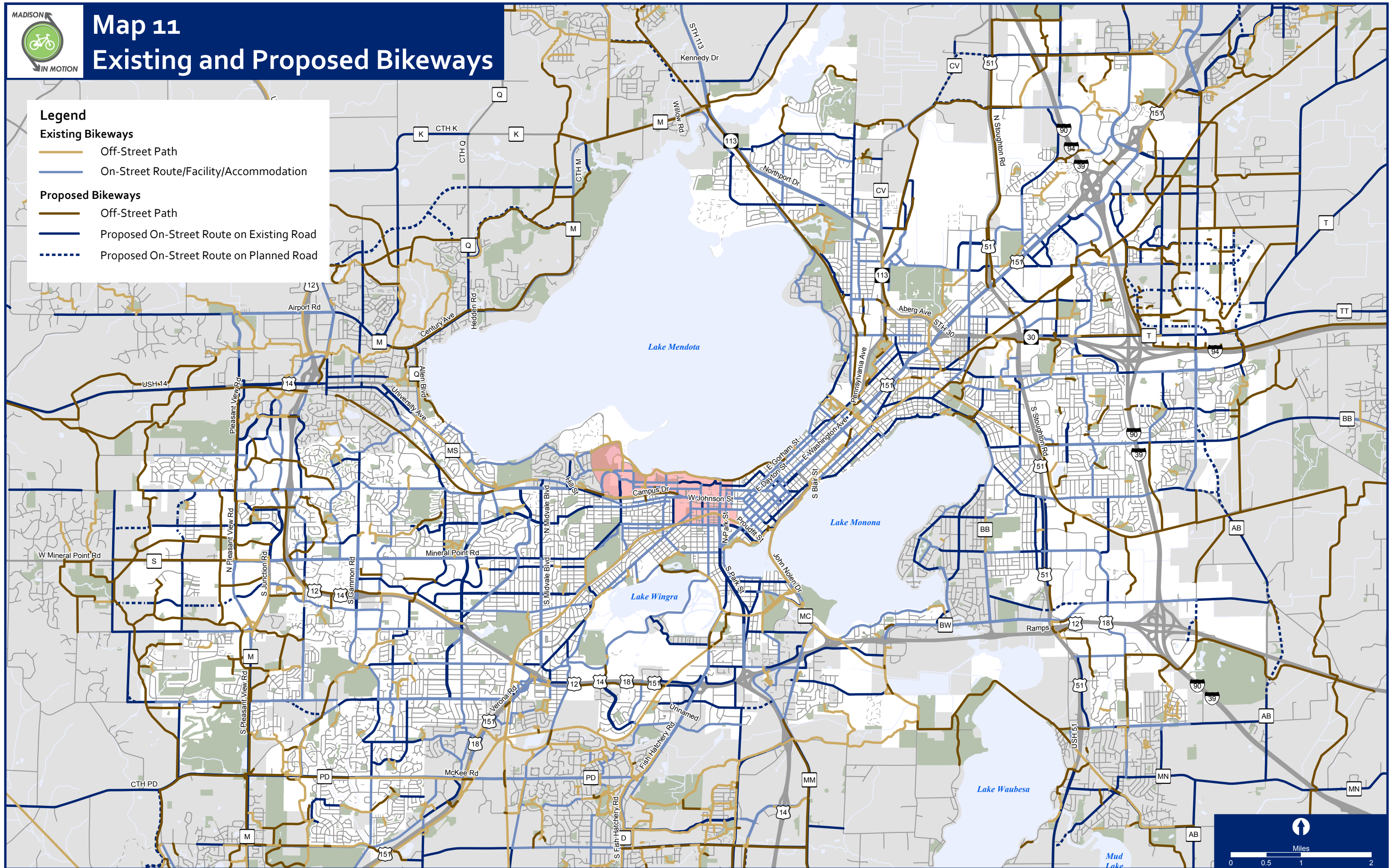
## Legend

### Existing Bikeways

- Off-Street Path
- On-Street Route/Facility/Accommodation

### Proposed Bikeways

- Off-Street Path
- Proposed On-Street Route on Existing Road
- Proposed On-Street Route on Planned Road





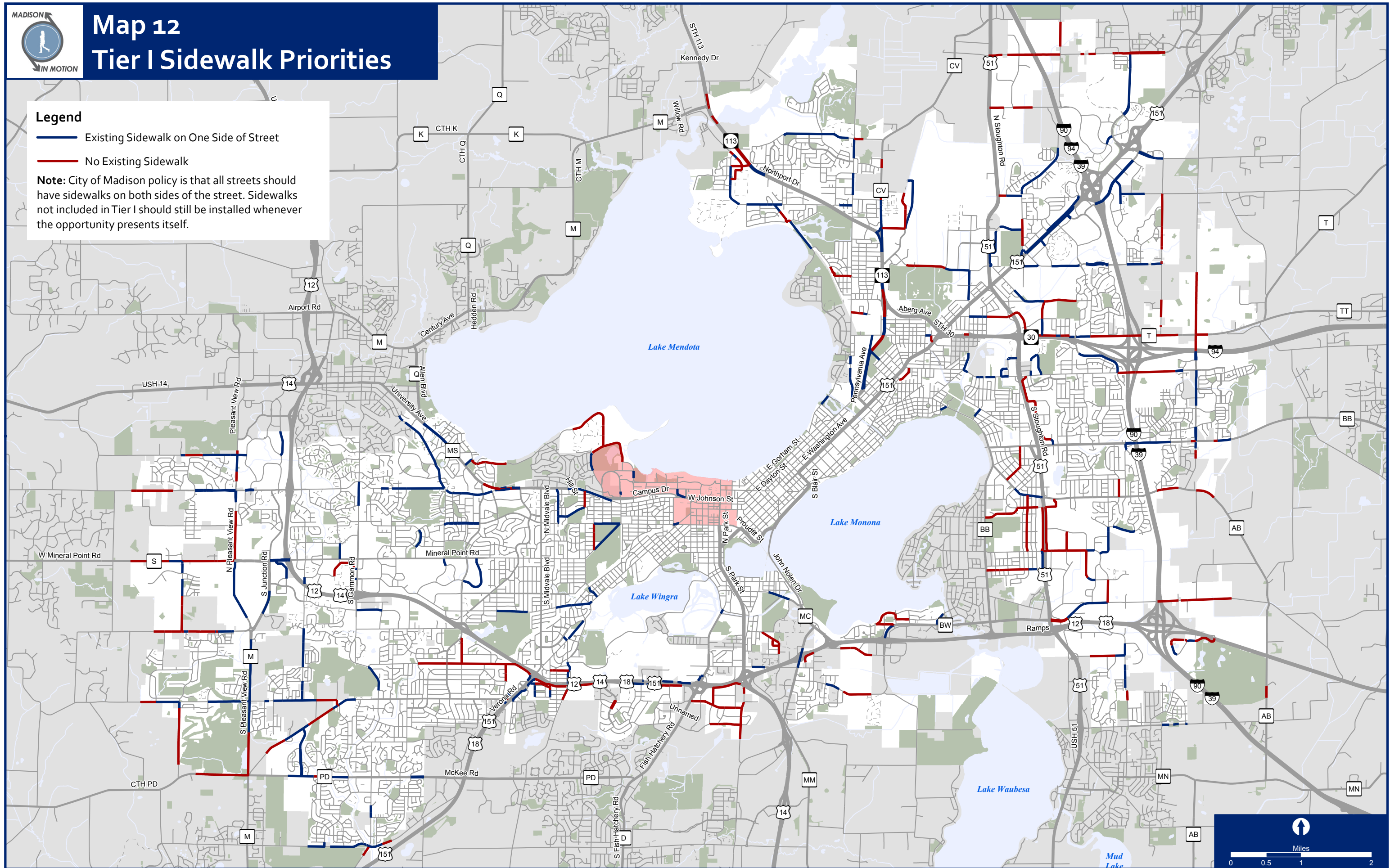


# Map 12 Tier I Sidewalk Priorities

## Legend

- Existing Sidewalk on One Side of Street
- No Existing Sidewalk

**Note:** City of Madison policy is that all streets should have sidewalks on both sides of the street. Sidewalks not included in Tier I should still be installed whenever the opportunity presents itself.







# Map 13 Freeway Crossings

## Legend

### Existing Crossings - Adequate

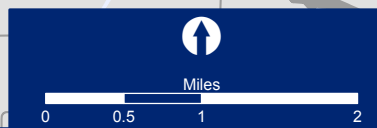
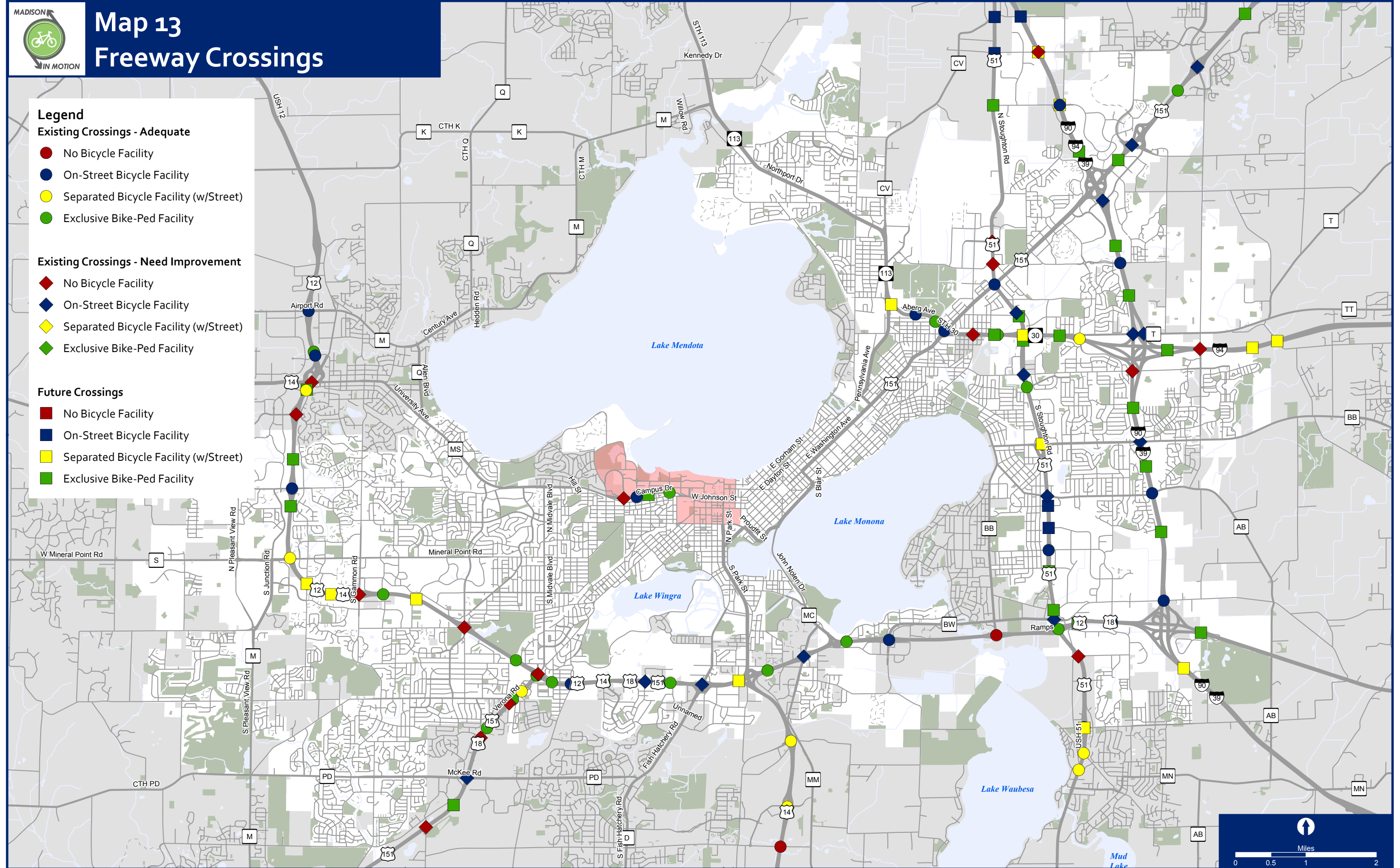
- No Bicycle Facility
- On-Street Bicycle Facility
- Separated Bicycle Facility (w/Street)
- Exclusive Bike-Ped Facility

### Existing Crossings - Need Improvement

- ◆ No Bicycle Facility
- ◆ On-Street Bicycle Facility
- ◆ Separated Bicycle Facility (w/Street)
- ◆ Exclusive Bike-Ped Facility

### Future Crossings

- No Bicycle Facility
- On-Street Bicycle Facility
- Separated Bicycle Facility (w/Street)
- Exclusive Bike-Ped Facility







# Map 14 High Volume Unsignalized Street Crossings

## Legend

- 10,000 - 20,000 Average Daily Traffic Volume
- 20,001 - 30,000 Average Daily Traffic Volume
- 30,001 - 70,000 Average Daily Traffic Volume

This map displays street segments in the City of Madison that have an average daily traffic volume (ADT) greater than 10,000 and are more than 150 feet from a signalized intersection. Traffic count data may not reflect the most recent data available.

