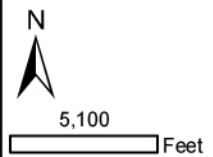


Draft Discussion Zoning Map 1 - West Side

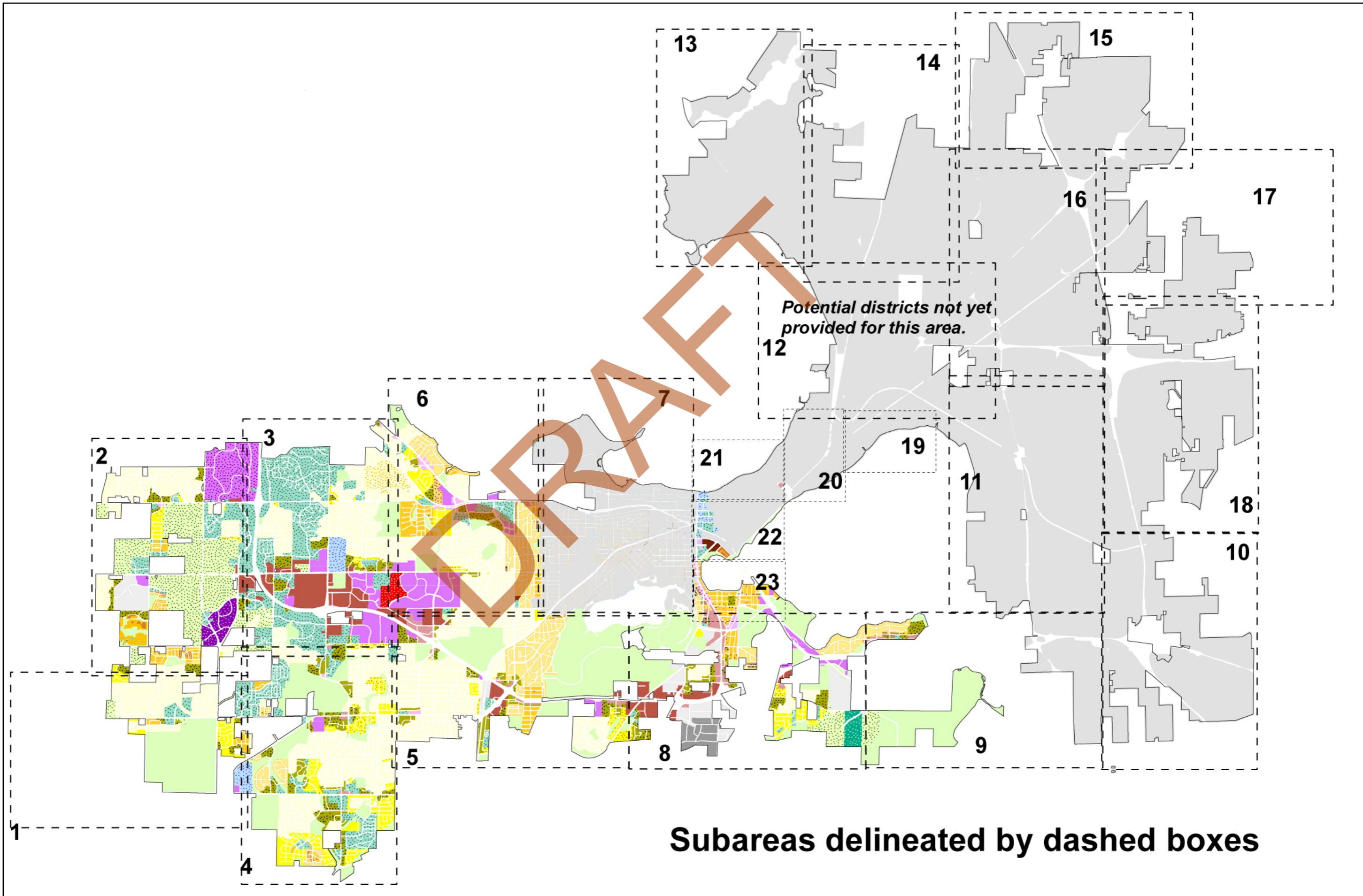
City of Madison | JULY 12, 2011

Potential Districts

- A
- UA
- C
- TR-R
- SR-C1
- SR-C2
- SR-C3
- SR-V1
- SR-V2
- TR-C1
- TR-C2
- TR-C3
- TR-C4
- TR-V1
- TR-V2
- TR-U1
- TR-U2
- TR-P
- NMX
- TSS
- MXC
- CC-T
- CC
- TE
- SE
- SEC
- EC
- IL
- IG
- PD
- PD-MHP
- AP
- CI



Prepared by
City of Madison
Planning Division
and Zoning Staff



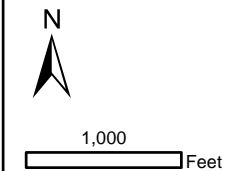
Subareas delineated by dashed boxes

Draft Discussion Zoning Map 1 - Subarea 1

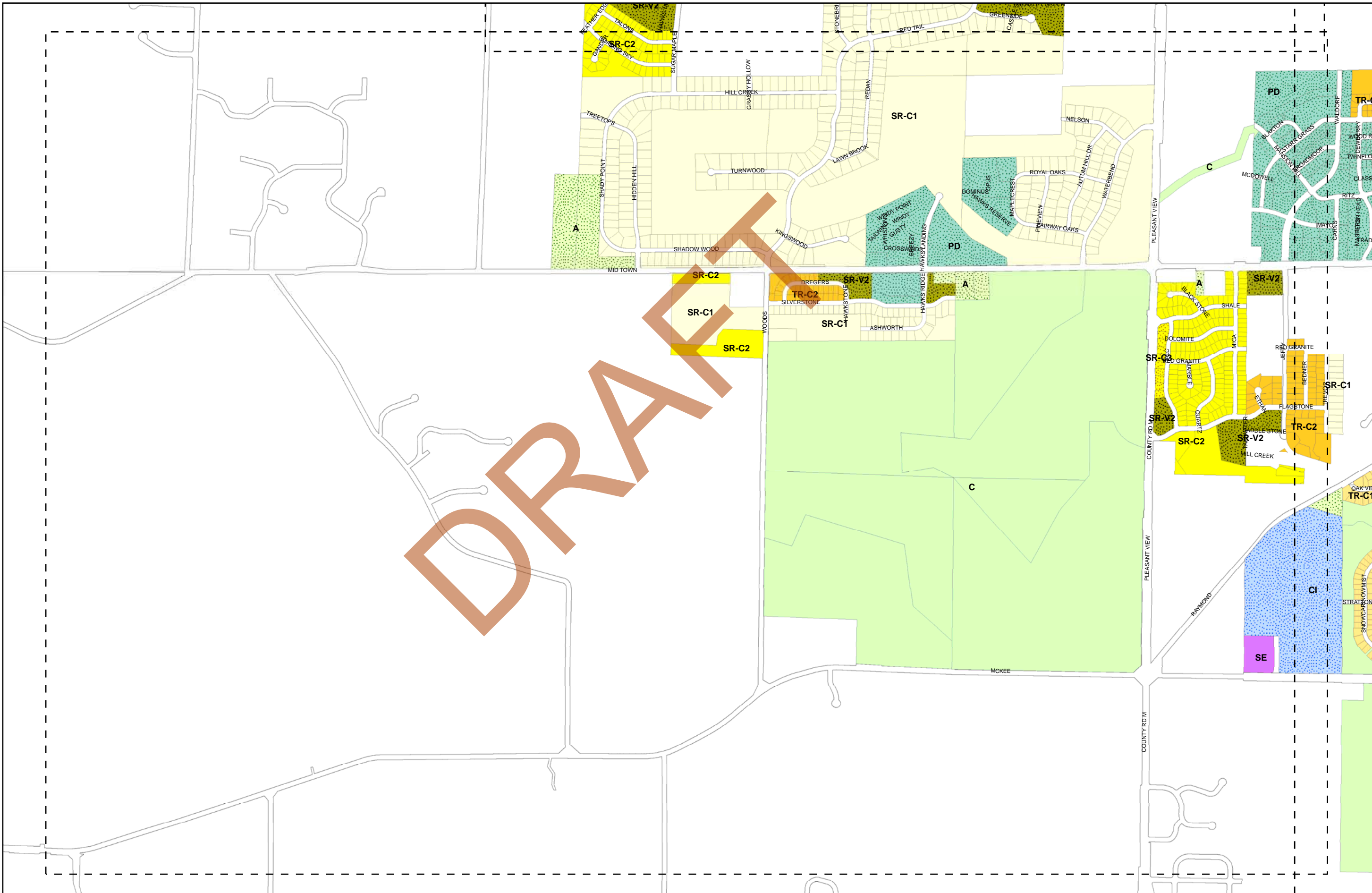
City of Madison | JULY 12, 2011

Potential Districts

- A
- UA
- C
- TR-R
- SR-C1
- SR-C2
- SR-C3
- SR-V1
- SR-V2
- TR-C1
- TR-C2
- TR-C3
- TR-C4
- TR-V1
- TR-V2
- TR-U1
- TR-U2
- TR-P
- NMX
- TSS
- MXC
- CC-T
- CC
- TE
- SE
- SEC
- EC
- IL
- IG
- PD
- PD-MHP
- AP
- CI
- Wetland Overlay



































Prepared by
City of Madison
Planning Division
and Zoning Staff



Draft Discussion Zoning Map 1 - Subarea 2

City of Madison | JULY 12, 2011

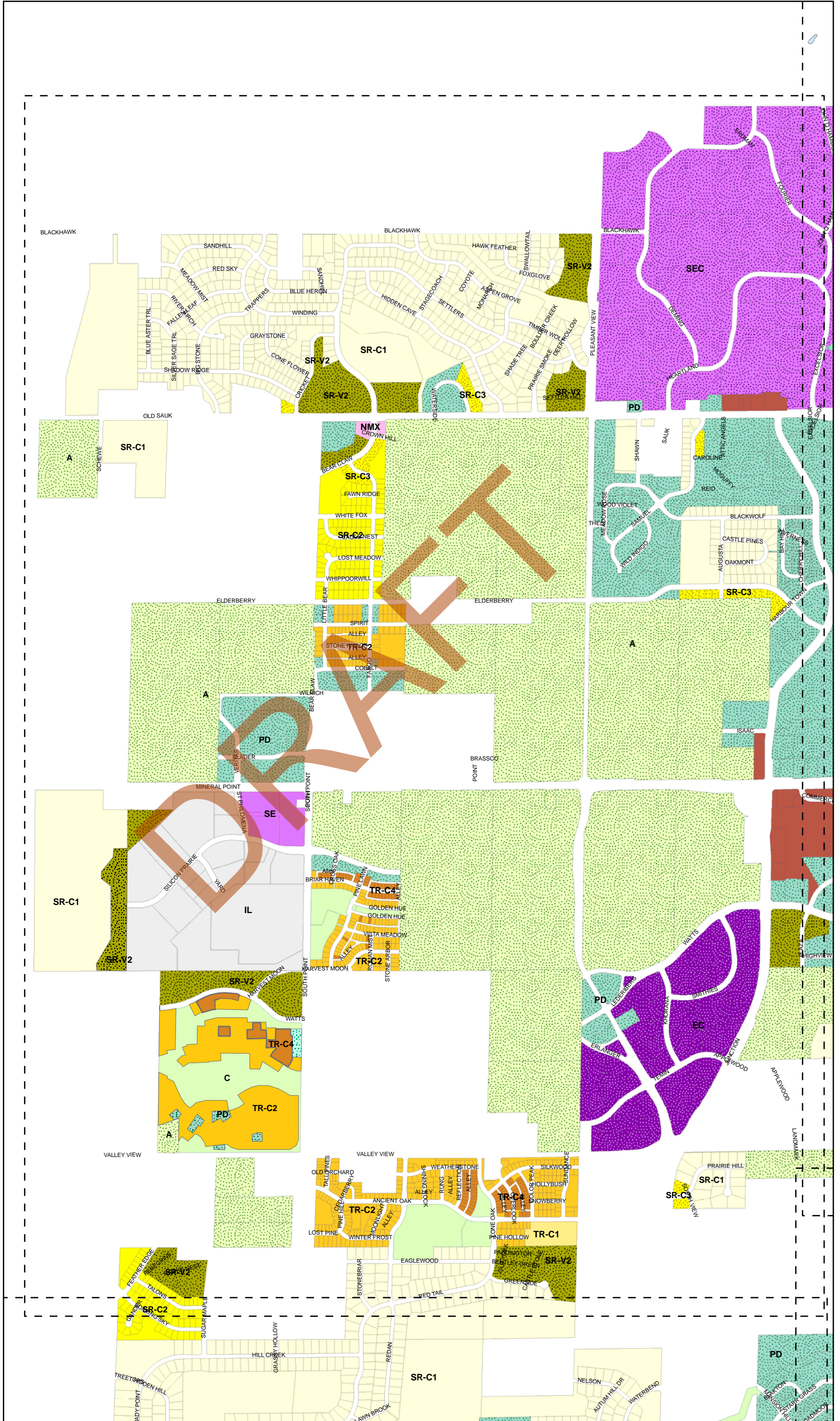
Potential Districts

-  A
-  UA
-  C
-  TR-R
-  SR-C1
-  SR-C2
-  SR-C3
-  SR-V1
-  SR-V2
-  TR-C1
-  TR-C2
-  TR-C3
-  TR-C4
-  TR-V1
-  TR-V2
-  TR-U1
-  TR-U2
-  TR-P
-  NMX
-  TSS
-  MXC
-  CC-T
-  CC
-  TE
-  SE
-  SEC
-  EC
-  IL
-  IG
-  PD
-  PD-MHP
-  AP
-  CI
-  Wetland Overlay



1,000 Feet

Prepared by
City of Madison
Planning Division
and Zoning Staff



Draft Discussion Zoning Map 1 - Subarea 3

City of Madison | JULY 12, 2011

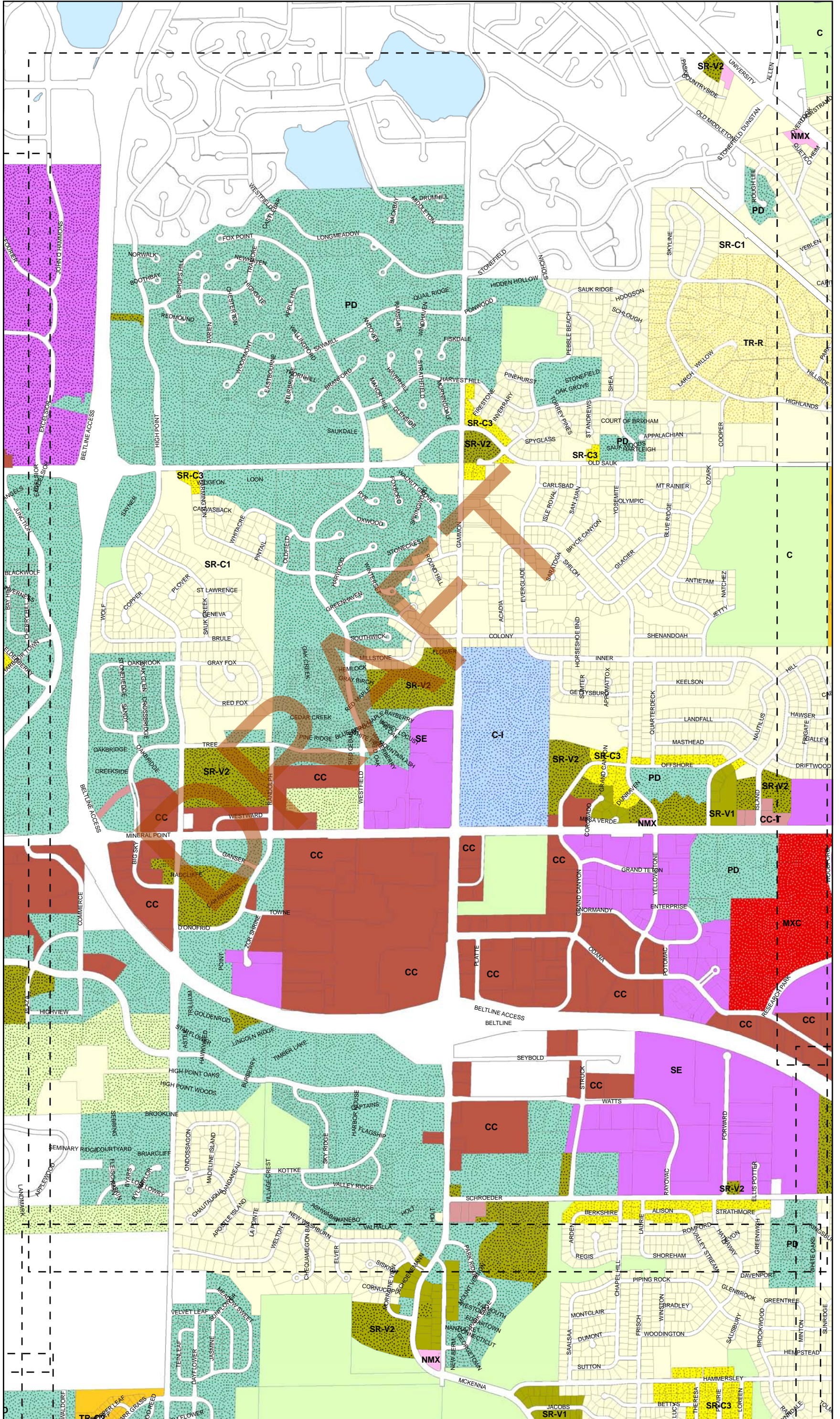
Potential Districts

- A
- UA
- C
- TR-R
- SR-C1
- SR-C2
- SR-C3
- SR-V1
- SR-V2
- TR-C1
- TR-C2
- TR-C3
- TR-C4
- TR-V1
- TR-V2
- TR-U1
- TR-U2
- TR-P
- NMX
- TSS
- MXC
- CC-T
- CC
- TE
- SE
- SEC
- EC
- IL
- IG
- PD
- PD-MHP
- AP
- CI
- Wetland Overlay

N

1,000 Feet

Prepared by
City of Madison
Planning Division
and Zoning Staff



Draft Discussion Zoning Map 1 - Subarea 4

City of Madison | JULY 12, 2011

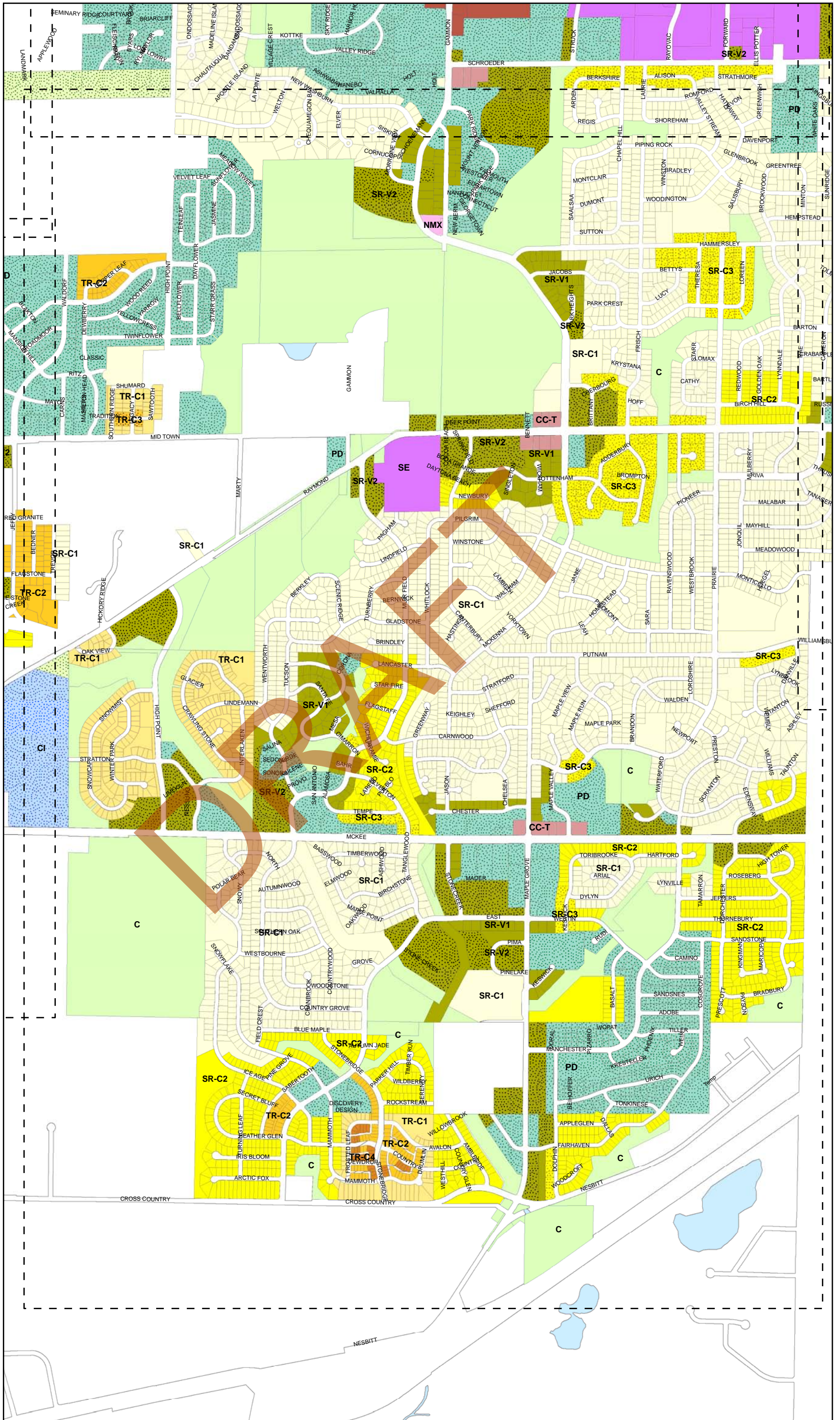
Potential Districts

- A
- UA
- C
- TR-R
- SR-C1
- SR-C2
- SR-C3
- SR-V1
- SR-V2
- TR-C1
- TR-C2
- TR-C3
- TR-C4
- TR-V1
- TR-V2
- TR-U1
- TR-U2
- TR-P
- NMX
- TSS
- MXC
- CC-T
- CC
- TE
- SE
- SEC
- EC
- IL
- IG
- PD
- PD-MHP
- AP
- CI
- Wetland Overlay



1,000 Feet

Prepared by
City of Madison
Planning Division
and Zoning Staff

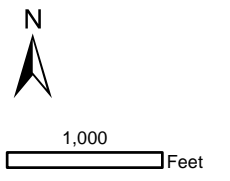


Draft Discussion Zoning Map 1 - Subarea 5

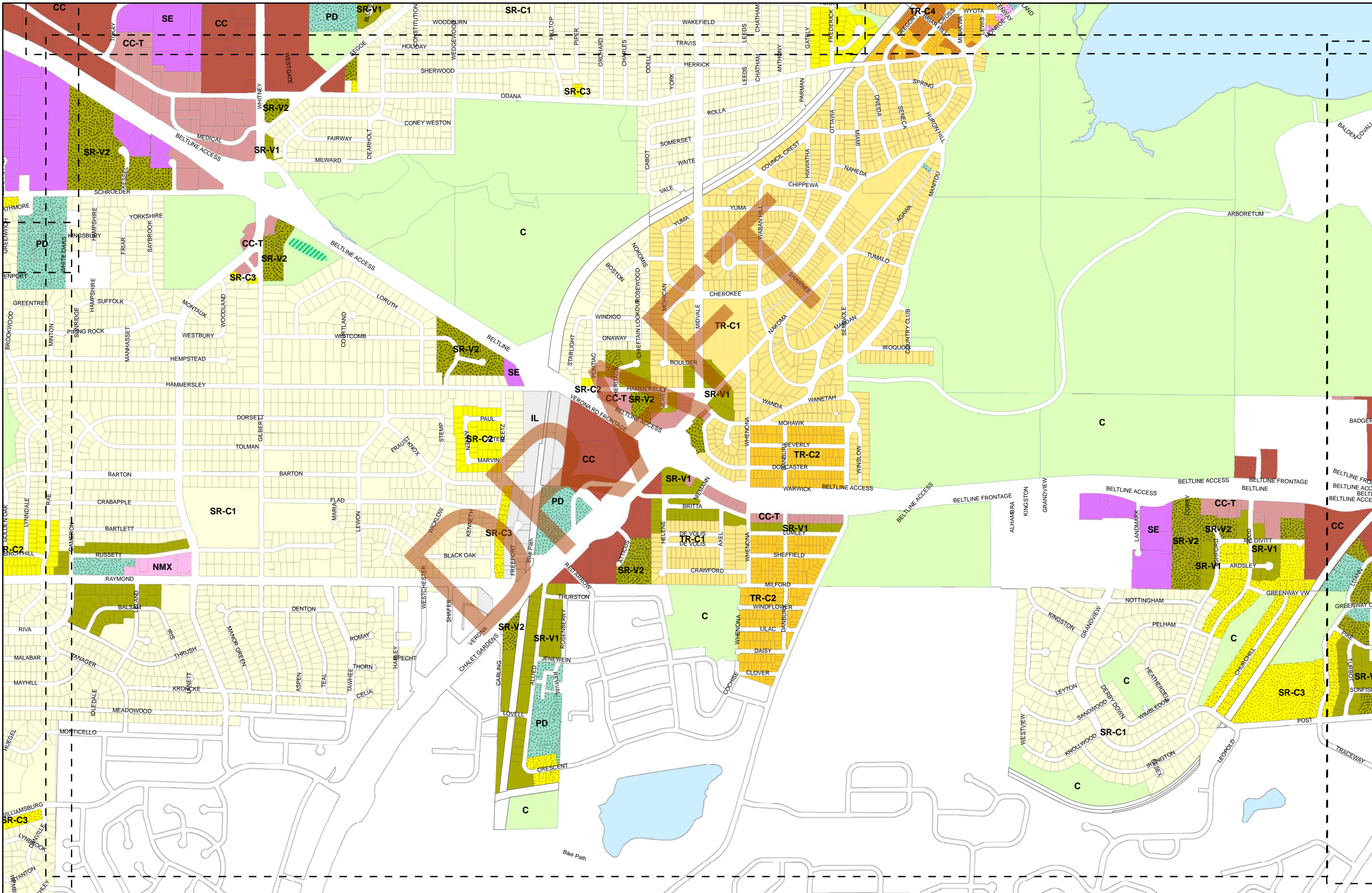
City of Madison | JULY 12, 2011

Potential Districts

- A
- UA
- C
- TR-R
- SR-C1
- SR-C2
- SR-C3
- SR-V1
- SR-V2
- TR-C1
- TR-C2
- TR-C3
- TR-C4
- TR-V1
- TR-V2
- TR-U1
- TR-U2
- TR-P
- NMX
- TSS
- MXC
- CC-T
- CC
- TE
- SE
- SEC
- EC
- IL
- IG
- PD
- PD-MHP
- AP
- CI
- Wetland Overlay



Prepared by
City of Madison
Planning Division
and Zoning Staff



Draft Discussion Zoning Map 1 - Subarea 6

City of Madison | JULY 12, 2011

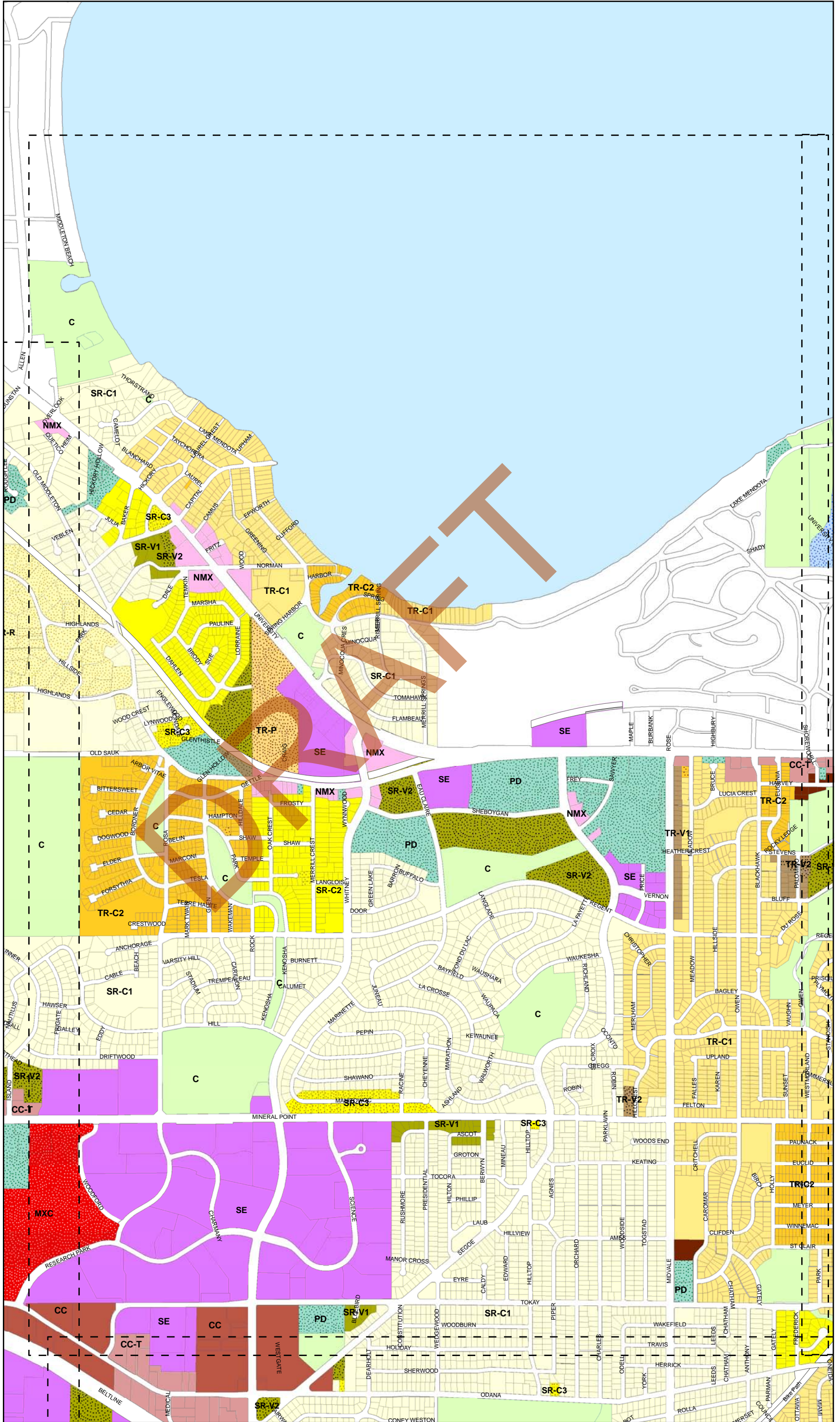
Potential Districts

- A
- UA
- C
- TR-R
- SR-C1
- SR-C2
- SR-C3
- SR-V1
- SR-V2
- TR-C1
- TR-C2
- TR-C3
- TR-C4
- TR-V1
- TR-V2
- TR-U1
- TR-U2
- TR-P
- NMX
- TSS
- MXC
- CC-T
- CC
- TE
- SE
- SEC
- EC
- IL
- IG
- PD
- PD-MHP
- AP
- CI
- Wetland Overlay

N

1,000 Feet


Prepared by
City of Madison
Planning Division
and Zoning Staff

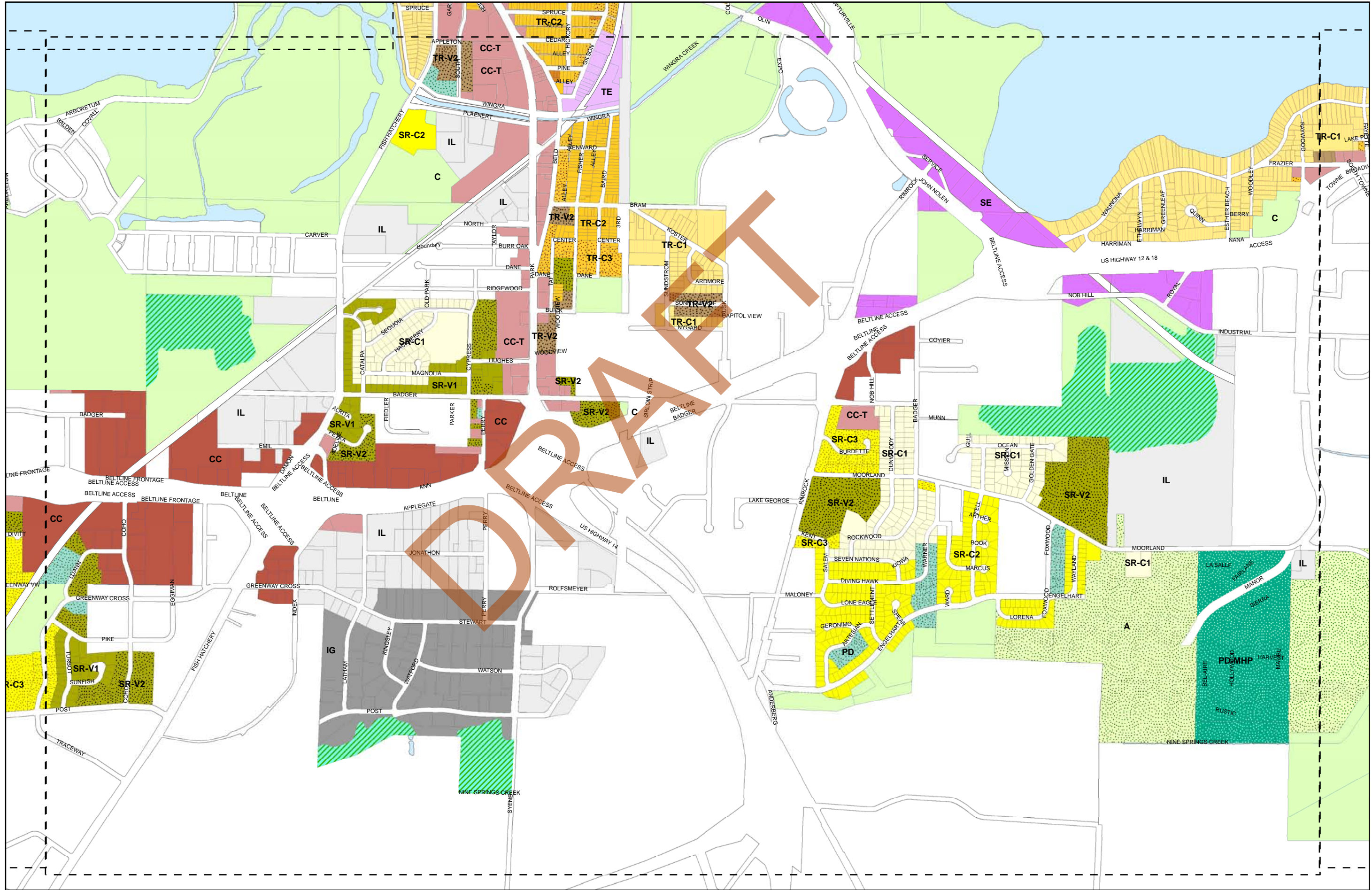


Draft Discussion Zoning Map 1 - Subarea 8

City of Madison | JULY 12, 2011

Potential Districts

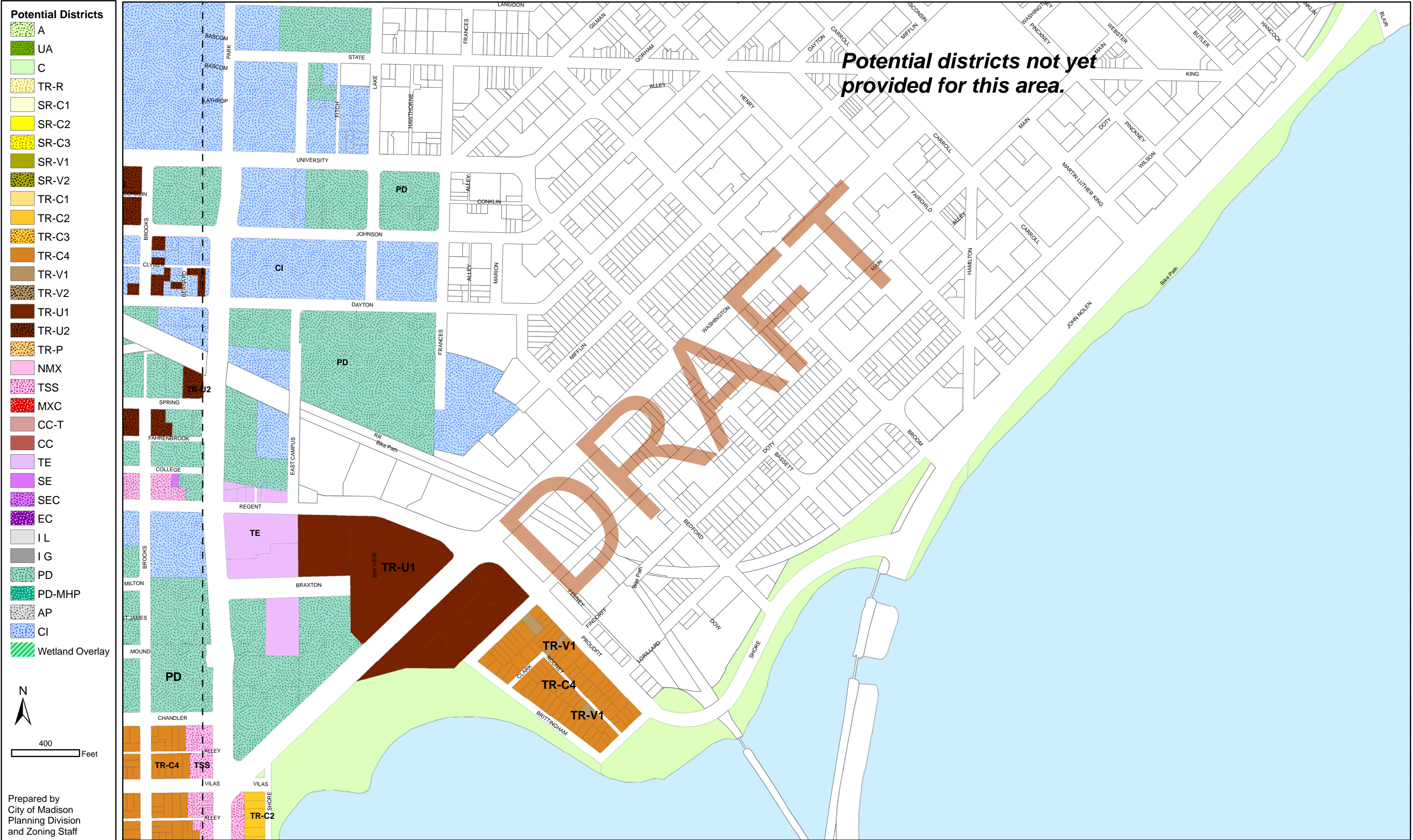
-  A
-  UA
-  C
-  TR-R
-  SR-C1
-  SR-C2
-  SR-C3
-  SR-V1
-  SR-V2
-  TR-C1
-  TR-C2
-  TR-C3
-  TR-C4
-  TR-V1
-  TR-V2
-  TR-U1
-  TR-U2
-  TR-P
-  NMX
-  TSS
-  MXC
-  CC-T
-  CC
-  TE
-  SE
-  SEC
-  EC
-  IL
-  IG
-  PD
-  PD-MHP
-  AP
-  CI
-  Wetland Overlay



Prepared by
City of Madison
Planning Division
and Zoning Staff

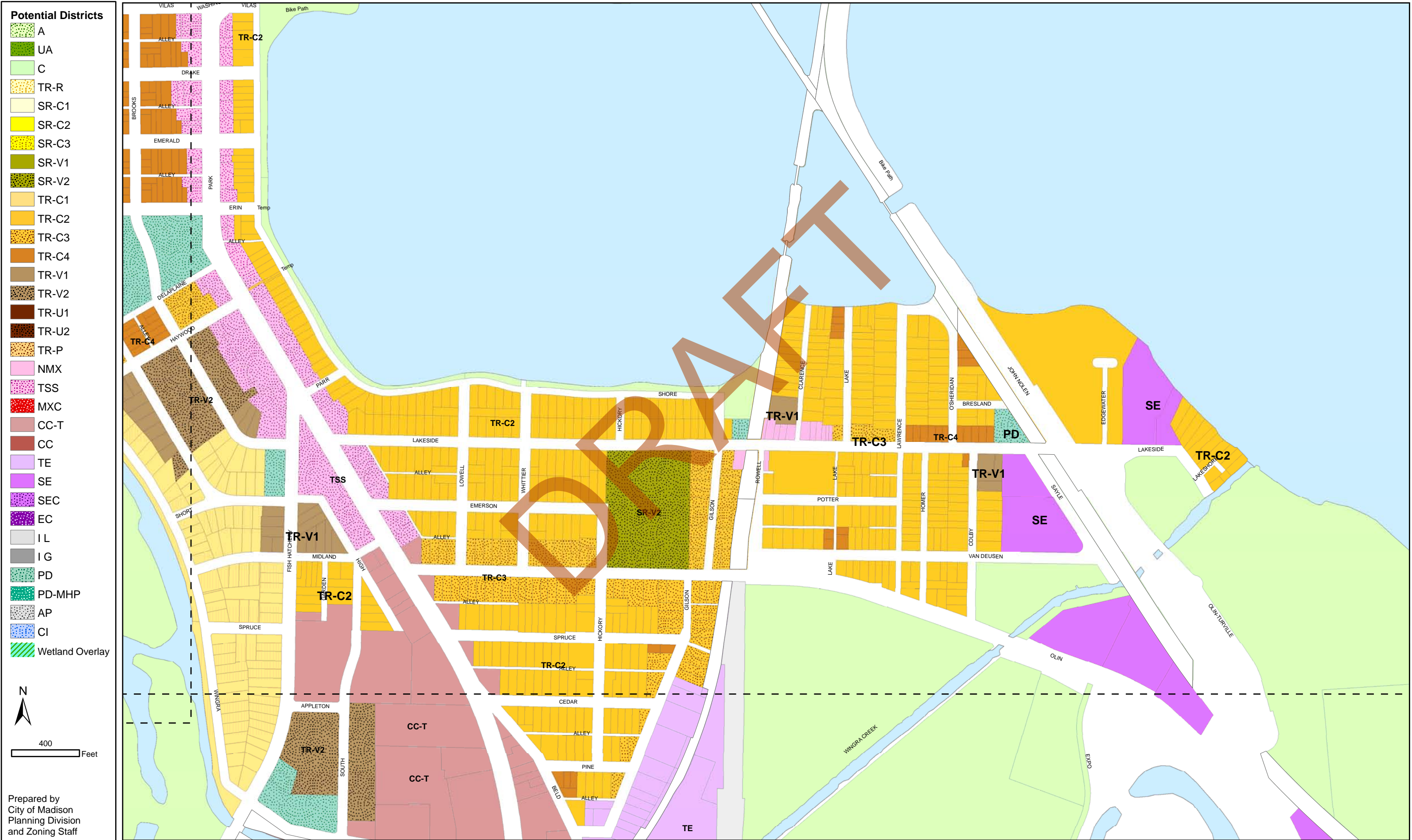
Draft Discussion Zoning Map 1 - Subarea 22

City of Madison | JULY 12, 2011



Draft Discussion Zoning Map 1 - Subarea 23

City of Madison | JULY 12, 2011



Prepared by
City of Madison
Planning Division
and Zoning Staff