






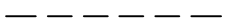
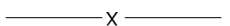

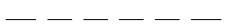


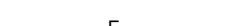







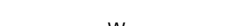

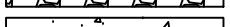


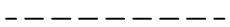

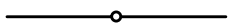
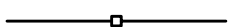



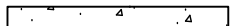



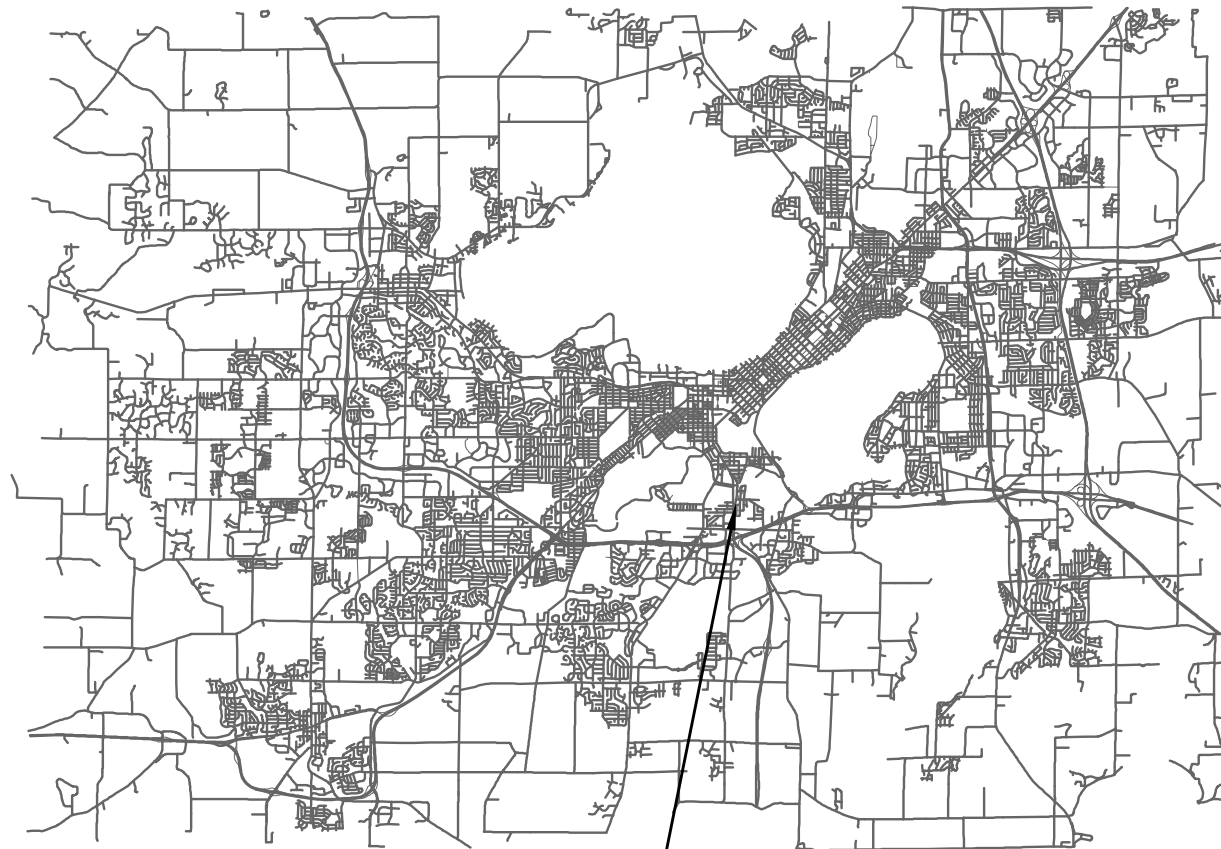


LEGEND

-  EX. ELECTRICAL HAND HOLE
-  EX. ELECTRICAL PEDESTAL
-  EX. TELEPHONE PEDESTAL
-  EX. TREE
-  EX. WATER HYDRANT
-  EX. WATER VALVE
-  EX. PROPERTY LINE
-  EX. EASEMENT
-  EX. FENCE LINE
-  EX. TREE LINE
-  EX. CONTOUR (INDEX)
-  EX. CONTOUR (INTER)
-  EX. ABANDONED UTILITY
-  EX. ELECTRIC
-  EX. FIBER OPTIC
-  EX. NATURAL GAS
-  EX. OVERHEAD LINE
-  EX. SANITARY SEWER
-  EX. STORM SEWER
-  EX. CABLE TV
-  EX. UNDERGROUND TELEPHONE
-  EX. WATER LINE
-  EX. GRAVEL
-  EX. CONCRETE

-  ###.## PRO. SPOT ELEVATION
-  PRO. CONTOUR (INDEX)
-  PRO. CONTOUR (INTER)
-  PRO. GRADING LIMITS
-  PRO. SILT SOCK
-  PRO. CONSTRUCTION FENCE
-  ST PRO. DRAINTILE
-  PRO. ASPHALT
-  PRO. WOOD MULCH
-  PRO. CONCRETE
-  PRO. CONSTRUCTION ENTRANCE
-  REMOVE EX. TOPSOIL
-  REMOVE EX. PLAYGROUND SURFACING

NEWVILLE PARK REDEVELOPMENT PLAN MUNIS NUMBER: 15624



NEWVILLE (KENNETH) PARK
1867 BELD STREET

DESIGNED BY:

City of Madison
Department of Public Works
PARKS DIVISION
330 E. Lakeside St.
Madison, WI 53715

**MADISON
PARKS**



SHEET SCHEDULE

- 1.1 PROJECT LOCATION AND SITE ACCESS
- 1.2 EXISTING CONDITIONS
- 1.3 DEMOLITION AND PROTECTION PLAN
- 1.4 LAYOUT PLAN
- 1.5 SITE PLAN
- 1.6 GRADING PLAN
- 1.7 DESIGN COMPUTATIONS

PROJECT:

Although every effort has been made in preparing these plans and checking them for accuracy, the contractor and subcontractors must check all details and dimensions of their trade and be responsible for the same.

ITEM	DATE
Plans and Specs	4/22/2026

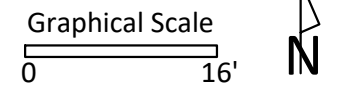
PUBLIC WORKS PROJECT #:
#9787

SHEET TITLE:
COVER SHEET

SHEET NUMBER:

City of Madison
 Department of Public Works
PARKS DIVISION
 330 E. Lakeside St.
 Madison, WI 53715

**MADISON
 PARKS**



PROJECT:

**2025 PARK
 DEVELOPMENT PLAN**

PROJECT ADDRESS:

**NEWVILLE PARK
 1867 BELD STREET
 MADISON, WI 53713**

Although every effort has been made in preparing these plans and checking them for accuracy, the contractor and subcontractors must check all details and dimensions of their trade and be responsible for the same.

ITEM	DATE
PLANS AND SPECS	4/22/2026

PUBLIC WORKS PROJECT #:
9787

SHEET TITLE:
**PROJECT LOCATION
 AND SITE ACCESS**

SHEET NUMBER:
1.1



**MADISON
 PARKS**

Graphical Scale
 0 16'



PROJECT:

*2025 PARK
 DEVELOPMENT PLAN*

PROJECT ADDRESS:

*NEWVILLE PARK
 1867 BELD STREET
 MADISON, WI 53713*

Although every effort has been made in preparing these plans and checking them for accuracy, the contractor and subcontractors must check all details and dimensions of their trade and be responsible for the same.

ITEM

DATE

PLANS AND SPECS

4/22/2026

PUBLIC WORKS PROJECT #:

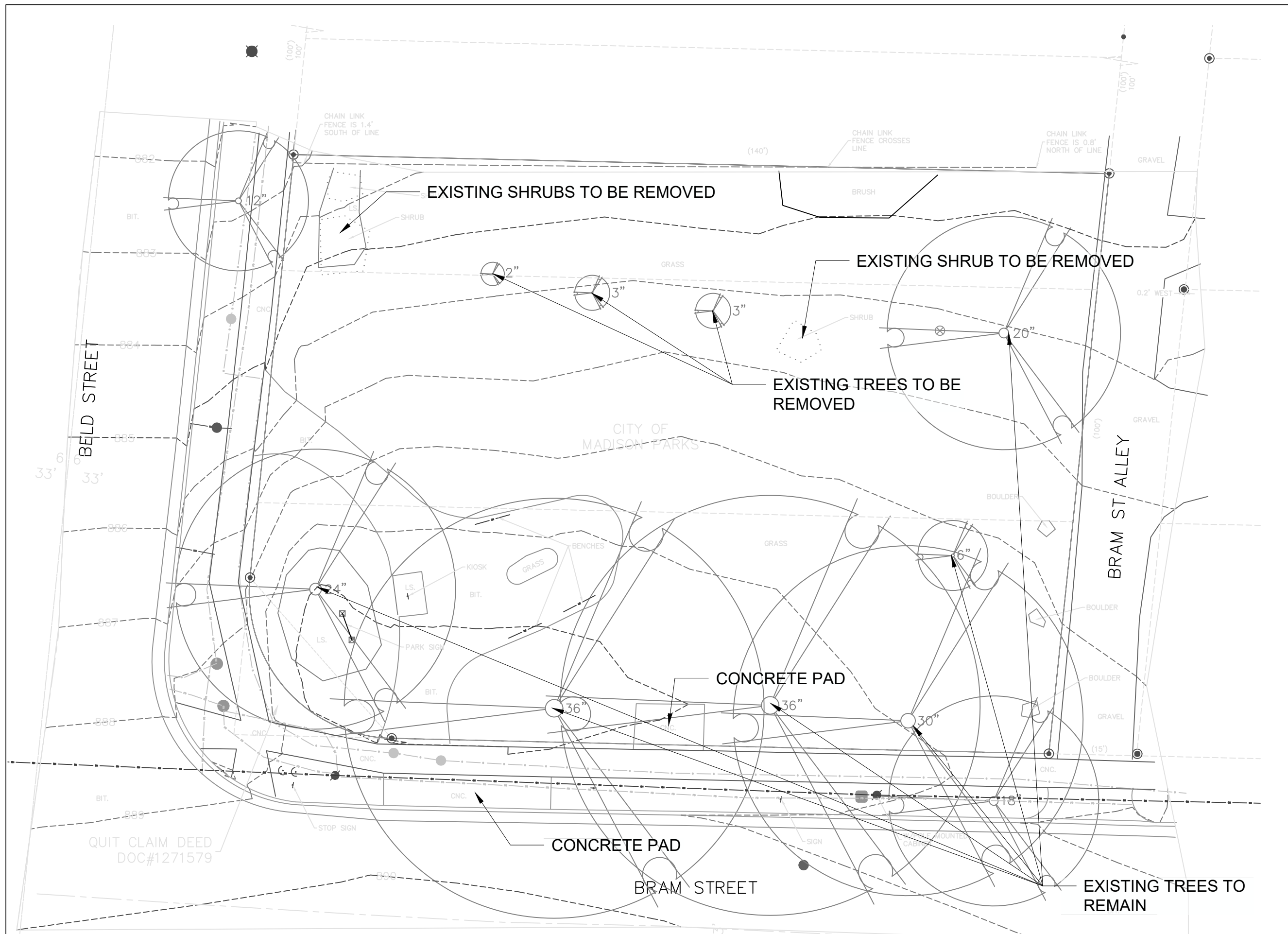
9787

SHEET TITLE:

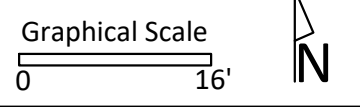
EXISTING CONDITIONS

SHEET NUMBER:

1.2



**MADISON
 PARKS**



PROJECT:
**2025 PARK
 DEVELOPMENT PLAN**

PROJECT ADDRESS:
**NEWVILLE PARK
 1867 BELD STREET
 MADISON, WI 53713**

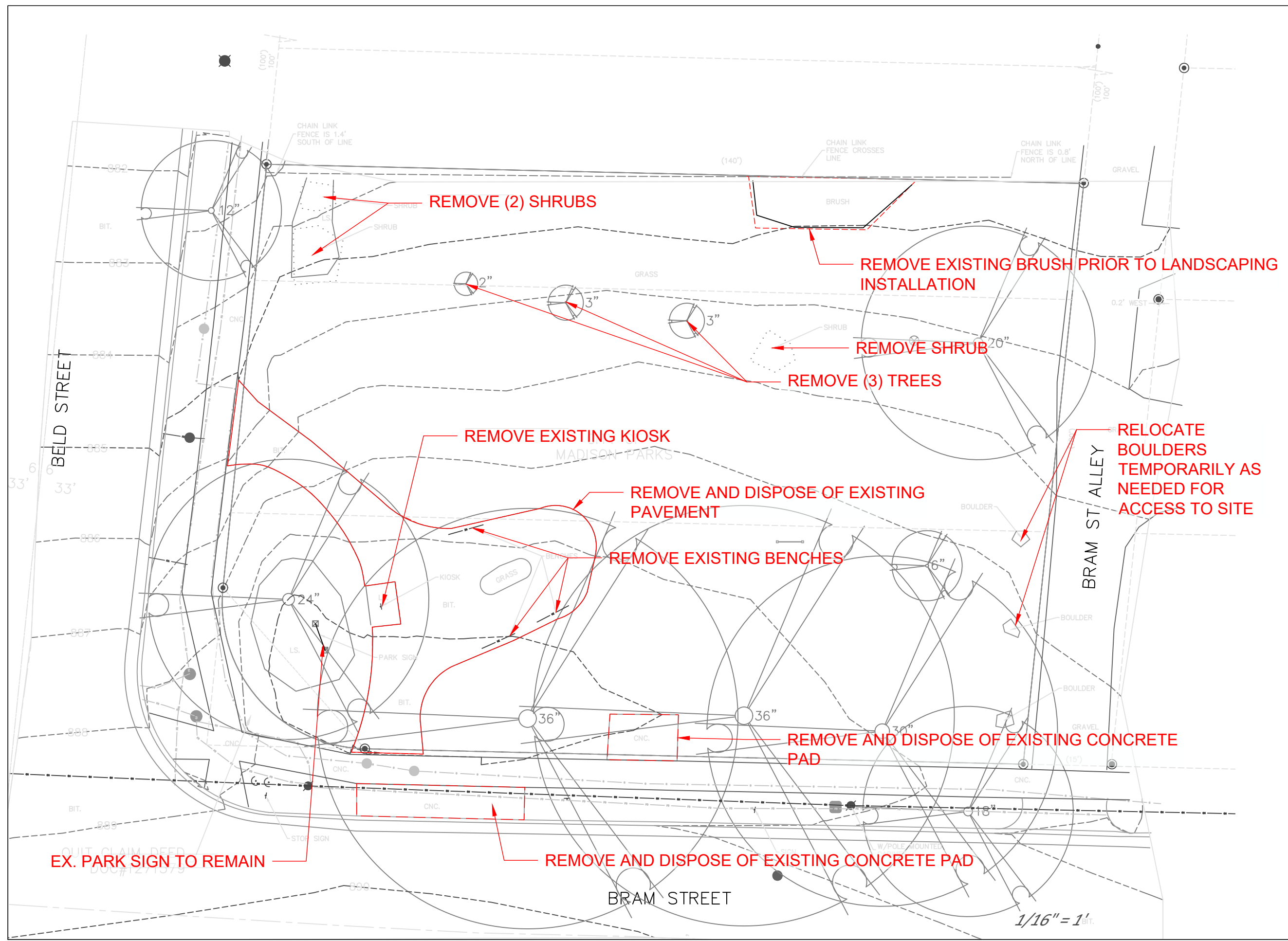
Although every effort has been made in preparing these plans and checking them for accuracy, the contractor and subcontractors must check all details and dimensions of their trade and be responsible for the same.

ITEM	DATE
PLANS AND SPECS	4/22/2026

PUBLIC WORKS PROJECT #:
9787

SHEET TITLE:
**DEMOLITION AND
 PROTECTION PLAN**

SHEET NUMBER:
1.3



City of Madison
 Department of Public Works
PARKS DIVISION
 330 E. Lakeside St.
 Madison, WI 53715

MADISON PARKS

Graphical Scale
 0 16'



PROJECT:

**2025 PARK
DEVELOPMENT PLAN**

PROJECT ADDRESS:

**NEWVILLE PARK
1867 BELD STREET
MADISON, WI 53713**

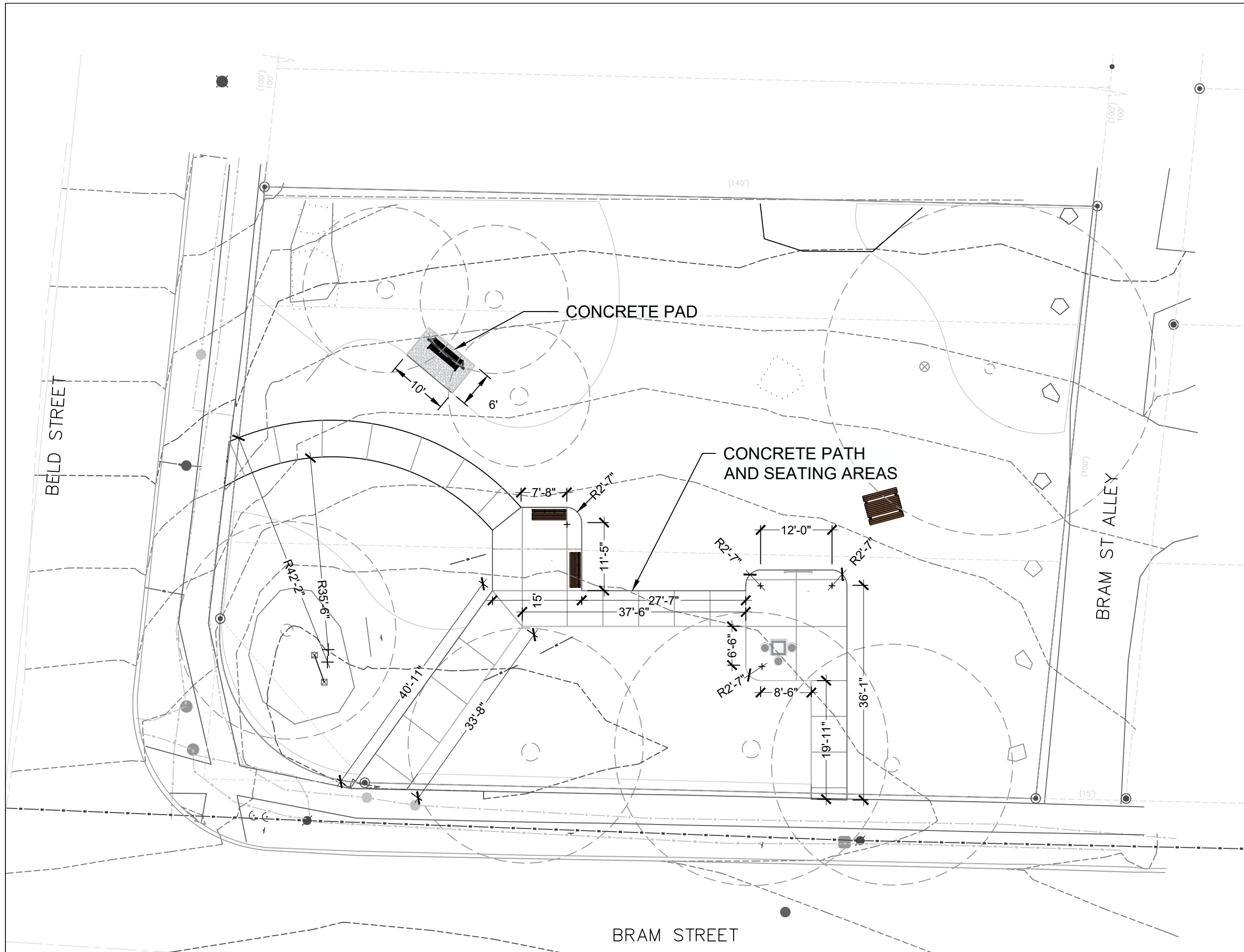
Although every effort has been made in preparing these plans and checking them for accuracy, the contractor and subcontractors must check all details and dimensions of their trade and be responsible for the same.

ITEM	DATE
PLANS AND SPECS	4/22/2026

PUBLIC WORKS PROJECT #:
9787

SHEET TITLE:
LAYOUT PLAN

SHEET NUMBER:
1.4



**MADISON
 PARKS**

Graphical Scale
 0 16'



PROJECT:

*2025 PARK
 DEVELOPMENT PLAN*

PROJECT ADDRESS:

*NEWVILLE PARK
 1867 BELD STREET
 MADISON, WI 53713*

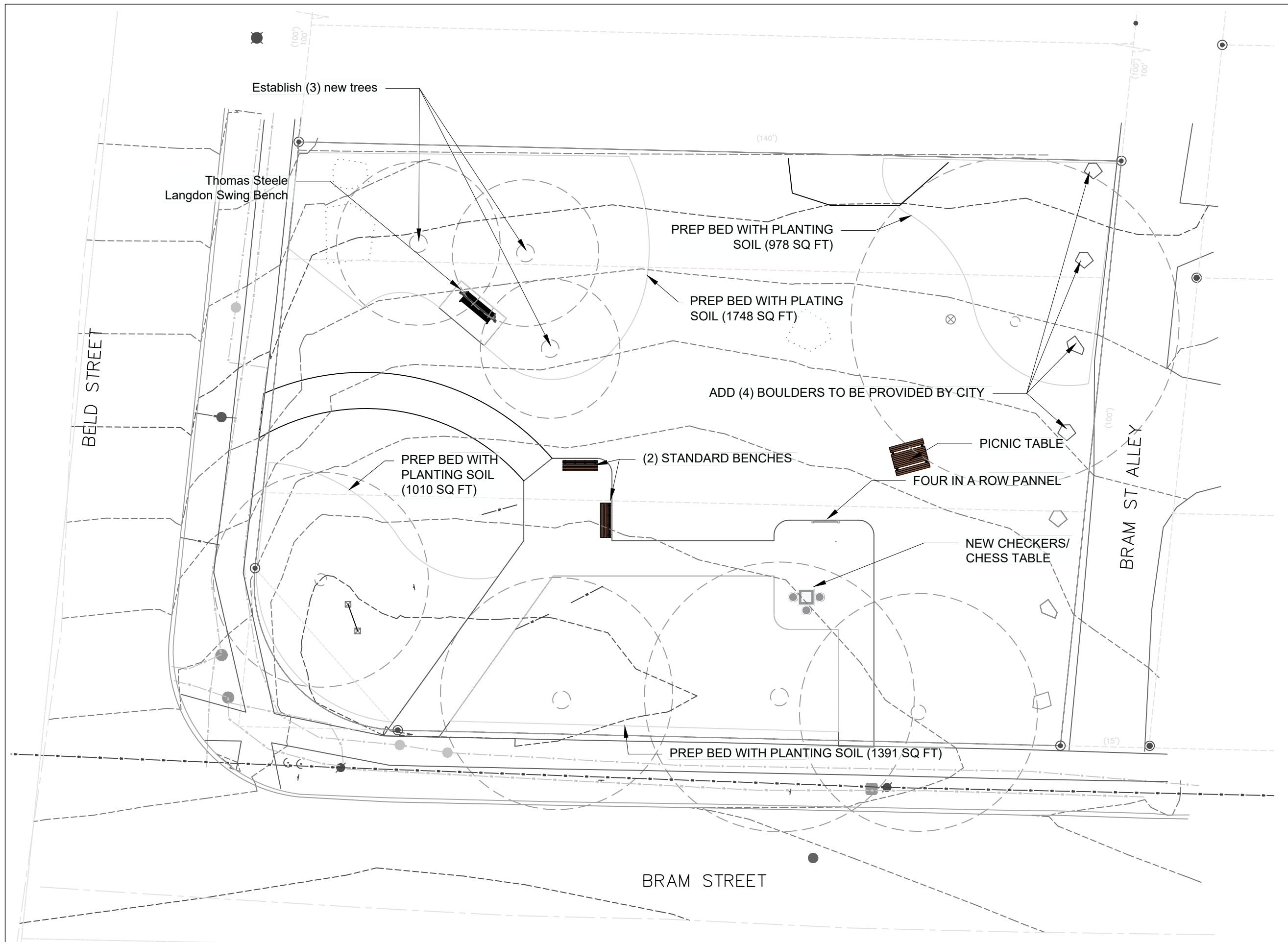
Although every effort has been made in preparing these plans and checking them for accuracy, the contractor and subcontractors must check all details and dimensions of their trade and be responsible for the same.

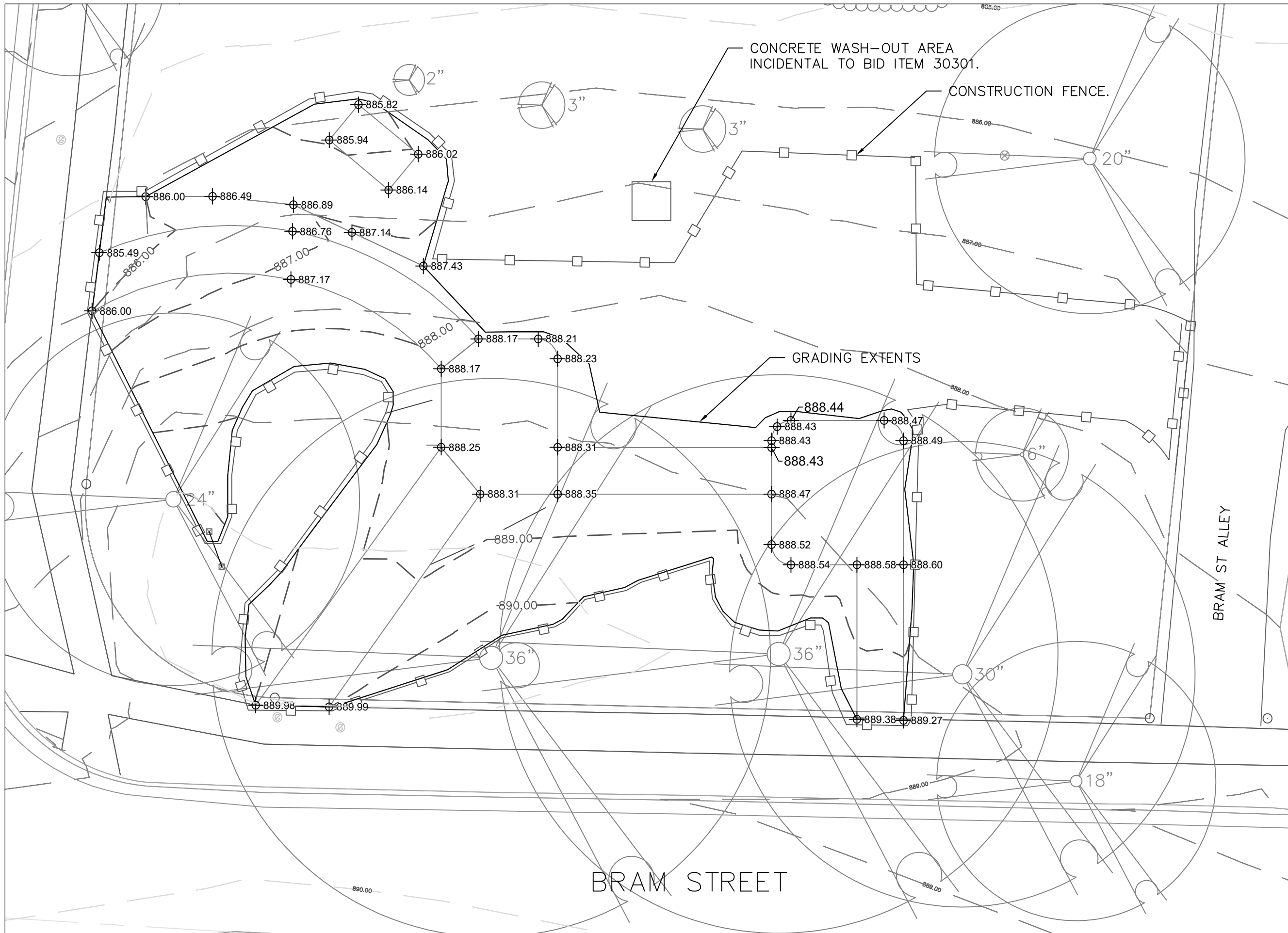
ITEM	DATE
PLANS AND SPECS	4/22/2026

PUBLIC WORKS PROJECT #:
 9787

SHEET TITLE:
SITE PLAN

SHEET NUMBER:
1.5





City of Madison
Department of Public Works
PARKS DIVISION
330 E. Lakeside St.
Madison, WI 53715

**MADISON
PARKS**

Graphical Scale
0 12' N

PROJECT:
**2025 PARK
DEVELOPMENT PLAN**

PROJECT ADDRESS:
**NEWVILLE PARK
1867 BELD STREET
MADISON, WI 53713**

Although every effort has been made in preparing these plans and checking them for accuracy, the contractor and subcontractors must check all details and dimensions of their trade and be responsible for the same.

ITEM	DATE
DRAWN BY: GABRIELLE MURPHY	2025-08-15
DRAWN BY: Emma Krug	2025-08-20

PUBLIC WORKS PROJECT #:
9787

SHEET TITLE:
GRADING PLAN

SHEET NUMBER:
1.6

Sort	Grp	Material	Item	From Surface Model	To Surface Model	area (sq ft)	depth (ft)	Unfactored volume (cu ft)	Unfactored volume (cu yd)	Expansion Factor (%)	Factored (Uncompacted) Volume (cu yd)	
		Grass to Grass	Topsoil Excavate	Strip 6in topsoil	n/a	n/a	896	0.50	448	16.6	0%	16.6
		Grass to Grass	Subsoil Excavate	Cut subsoil to proposed subgrade	Ex-6in	Pro-6in	896	varies		6.2	0%	6.2
		Grass to Grass	Subsoil Place	Fill subsoil to proposed subgrade	Ex-6in	Pro-6in	896	varies	0	0.0	0%	0.0
		Grass to Grass	Topsoil Place	Place 6in topsoil	n/a	n/a	896	-0.50	-448	-16.6	0%	-16.6
		Grass to Concrete	Topsoil Excavate	Strip 6in topsoil	n/a	n/a	1027	0.50	514	19.0	0%	19.0
		Grass to Concrete	Subsoil Excavate	Cut subsoil to proposed subgrade	Ex-6in	Pro-11in	1027	varies		29.6	0%	29.6
		Grass to Concrete	Subsoil Place	Fill subsoil to proposed subgrade	Ex-6in	Pro-11in	1027	varies		0.0	0%	0.0
		Grass to Concrete	Crushed Stone (for Concrete) Place	Place 6in crushed stone base	n/a	n/a	1027	-0.50	-514	-19.0	0%	-19.0
		Grass to Concrete	Concrete Place	Place 5in concrete	n/a	n/a	1027	-0.42	-431	-16.0	0%	-16.0
		Grass to Landscape	Topsoil Excavate	Strip 6in topsoil	n/a	n/a	3769	0.50	1885	70	0%	70
		Grass to Landscape	Subsoil Excavate	Cut subsoil to proposed subgrade	Ex-6in	Pro-6in	3769	varies		14.9	0%	14.9
		Grass to Landscape	Subsoil Place	Fill subsoil to proposed subgrade	Ex-6in	Pro-6in	3769	varies		0.0	0%	0.0
		Grass to Landscape	Mulch Place	Place 3-4 inches Mulch	n/a	n/a	3769	-0.25	-942	-35	0%	-34.9
		Grass to Landscape	Organic matter place	Place 3 inches organic matter	n/a	n/a	3769	-0.25	-942	-35	0%	-34.9
		Asphalt to Concrete	Concrete Excavate	Remove existing asphalt, estimated depth 3in	n/a	n/a	510	0.25	128	4.7	0%	4.7
		Asphalt to Concrete	Gravel Excavate	Removing estimated 6in gravel base			510	0.50	255	9.4	0%	9.4
		Asphalt to Concrete	Subsoil Excavate	Cut subsoil to proposed subgrade	Ex-9in	Pro-9in	510	varies		17.6	0%	17.6
		Asphalt to Concrete	Subsoil Place	Fill subsoil to proposed subgrade	Ex-9in	Pro-9in	510	varies		0.0	0%	0.0
		Asphalt to Concrete	Crushed Stone (for Concrete) Place	Place 6in clear stone base	n/a	n/a	510	-0.50	-255	-9.4	0%	-9.4
		Asphalt to Concrete	Concrete Place	Place 5in concrete	n/a	n/a	510	-0.42	-214	-7.9	0%	-7.9
		Asphalt to Grass	Concrete Excavate	Remove existing asphalt, estimated depth 3in	n/a	n/a	687	0.25	172	6.4	0%	6.4
		Asphalt to Grass	Gravel Excavate	Removing estimated 6in gravel base			687	0.50	344	12.7	0%	12.7
		Asphalt to Grass	Subsoil Excavate	Cut subsoil to proposed subgrade	Ex-9in	Pro-6in	687	varies		1.2	0%	1.2
		Asphalt to Grass	Subsoil Place	Fill subsoil to proposed subgrade	Ex-9in	Pro-6in	687	varies		-0.8	0%	-0.8
		Asphalt to Grass	Topsoil Place	Place 6in topsoil	n/a	n/a	687	-0.50	-344	-12.7	0%	-12.7
		Asphalt to Landscape	Concrete Excavate	Remove existing asphalt, estimated depth 3in	n/a	n/a	331	0.25	83	3.1	0%	3.1
		Asphalt to Landscape	Gravel Excavate	Removing estimated 6in gravel base			331	0.50	166	6.1	0%	6.1
		Asphalt to Landscape	Subsoil Excavate	Cut subsoil to proposed subgrade	Ex-9in	Pro-6in	331	varies		13.6	0%	13.6
		Concrete to Landscape	Subsoil Place	Fill subsoil to proposed subgrade	Ex-9in	Pro-6in	331	varies		-0.6	0%	-0.6
		Concrete to Landscape	Mulch Place	Place 3-4 inches Mulch	n/a	n/a	331	-0.25	-83	-3.1	0%	-3.1
		Concrete to Landscape	Organic matter place	Place 3 inches organic matter	n/a	n/a	331	-0.25	-83	-3.1	0%	-3.1

City of Madison
Department of Public Works
PARKS DIVISION
330 E. Lakeside St.
Madison, WI 53715

MADISON PARKS

Graphical Scale
0 16'



PROJECT:

2025 PARK DEVELOPMENT PLAN

PROJECT ADDRESS:

**NEWVILLE PARK
1867 BELD STREET
MADISON, WI 53713**

Although every effort has been made in preparing these plans and checking them for accuracy, the contractor and subcontractors must check all details and dimensions of their trade and be responsible for the same.

ITEM	DATE
PLANS AND SPECS	4/22/2026

PUBLIC WORKS PROJECT #:
9787

SHEET TITLE:
DESIGN COMPUTATIONS

SHEET NUMBER:
1.7