

STREET USE PERMIT APPLICATION

FOR OFFICE USE ONLY: Permit # _____ Date Submitted _____

EVENT INFORMATION

Name of Event Ironman Wisconsin

Event Organizer/Sponsor World Triathlon Corp.

Is Organizer/Sponsor a 501(c)3 non-profit agency? Yes No

If Yes, provide State of Wisconsin Tax Exempt Number _____

Address 1010 Ann St.

Madison, WI 53713

City/State/Zip _____

Primary Contact Ryan Richards

FAX 608-441-2553

Work Phone 608-441-2610

Phone During Event 608-209-6958

E-mail ryan@ironman.com

Website www.ironmanwisconsin.com

Secondary Contact _____

Work Phone _____

Phone During Event _____

E-mail _____

Annual Event? Yes No

Charitable Event? Yes No

If Yes, name of charity to receive donations: Various charities designated by volunteers

Estimated Attendance 20,000 (CERTIFICATE OF INSURANCE MAY BE REQUIRED)

Public Amplification (not allowed after 11 p.m.) Hours 6am to 12am Yes No

EVENT CATEGORY

Run/Walk Music/Concert Festival Rally Parking (i.e., bagging meters)

Other Triathlon

LOCATION REQUESTED

Capitol Square (note specific blocks below) Podium/700-800 State Street

k30 on the Square (a.k.a. top of 100 block of State Street) Other (specific blocks/streets requested below)

Street Names and Block Numbers: See attached

EVENT DATE(S)/SCHEDULE

Date(s) of Event (including set-up and take-down) 9/5-9/11 Rain Date(s) NA

Event Start Date(s)/Time(s) Attached Set-Up Date(s)/Time for Event _____

Event End Date(s)/Time(s) Attached Take-Down Time _____

Take-Down Time: start to streets reopened

APPLICATION SIGNATURE

I/We waive the 21-day decision requirement.

RRR (PLEASE INITIAL)

Your signature below indicates that you have read and understand the instructions and guidelines for a community event. Further, the person/group named in this application will be responsible for the conduct of the group and for the condition of the reserved area. Falsification of information on the application will result in forfeiture of up to \$200 per falsified item.

In addition to the rules and regulations detailed in the permit application instructions and guidelines, Street Use Permits are subject to all applicable ordinances, statues and laws.

Signature Ryan Richards  Date 8/1/2012

Street Use Schedule as of 8/1/2012

Wednesday, September 5, 2012

200 Block of MLK after Farmers' Market - Expo Set-up, tents, finish line
No Parking 200 Block MLK

Thursday, September 6, 2012

200 block of MLK - Expo Open 9:00 am -4:00 pm

Friday, September 7, 2012

200 Block of MLK - Expo Open 9:00 am – 4:00 pm
Bleachers in after 2:00 pm
City Parking Lot at Pinckney and Wilson for Medical Tent

Saturday, September 8, 2012

200 Block of MLK –Expo 9:00 am – 4:00 pm
Wilson St between Pinckney and Carroll for set-Up 9:00 am – 6:00pm
Traffic lane maintained on Wilson to hotel
Traffic Gates Unlocked at Olin Park

Sunday, September 9, 2012

200 Block of MLK and Wilson St between Pinckney and Carroll,
Race Day also see attached for race route
Bike begins at approximately 7:30 am
Run begins at approximately 12:00pm
Race ends at Midnight roads open following rolling schedule as possible

Monday September 10, 2012

200 block of MLK
Wilson between Pinckney and Carroll until 12:00 pm
All other streets open as normal

Ironman Law Park Schedule 2012

September 5-9, 2012

The events that will be held in the park are as follows:

Wednesday and Thursday – Set-up of Swim course - times vary

No official scheduled activity in park. Staff working on shore and on lake.

Thursday-Saturday - Tri-Bike Transport bike check - 7:00am until 4:00pm

Sunday – Ironman Wisconsin Swim Start and Finish

Race Start at 6:50 with the pros and the swim cut-off is at 9:20 am

Monday – Tri-Bike Transport bike check -8:00 am until 2:00 pm

BIKE COURSE

112 Miles • 2 Loops • Madison, Wisconsin

The bike course takes riders 16 miles out of town before beginning two 40-mile loops in rural Dane County. These loops are extremely hilly, with many tough climbs and turns on each lap. Athletes get a lift as they pass through the renowned crowds at the festival in Verona.

TURN BY TURN

- Exit Monona Terrace down ramp onto John Nolen Drive
- Left on E. Lakeside Street
- Bear right on Olin-Turville Court
- Right on Wingra Bike Path under John Nolen Drive
- Bear left on Olin Avenue
- Right on Expo Way enter Alliant Energy Center parking lot (unmarked road behind Alliant Energy Center) Northwest Entrance/Exit
- Right on Alliant Energy Center Parking Lot Perimeter Road
- Bear Left across Alliant Energy Center Parking Lot to South Entrance/Exit
- Left on Rusk Avenue
- Right on Rimrock Road
- Right on E. Badger Road
- Left on Ski Lane (becomes Oregon Road)
- Right on McCoy Road
- Bear left on S. Syene Road
- Right on Irish Lane
- Left on Caine Road
- Right on Whalen Road
- Right on County Route-M
- Left on Locust Drive
- Right on Bruce Street
- Left on Paoli Street
- Right on Valley Road
- Right on Sugar River Road
- Left on Marsh View Road
- Left on County Highway G
- Right on Messerschmidt Road
- Right on Route 92
- Right on N. 8th Street
- Right on County Highway S
- Left on Witte Road
- Right on County Highway J
- Left on Garfoot Road
- Left on W. Mineral Point Road
- Right on Garfoot Road
- Right on County Highway KP
- Right on Bourbon Road
- Right on County Highway P
- Left on Stagecoach Road
- Right on North Birch Trail
- Left on Old Sauk Pass Road
- Right on Timber Lane
- Left on Midtown Road
- Right on Shady Oak Lane
- Left on County Highway PD
- Right on N. 9 Mound Road
- Left on Cross Country Road
- Right on County Highway M
- Left on Verona Avenue (Business 18/151)
- Right on Old County Highway PB
- Right on Whalen Road
- Proceed onto second loop
- At end of second loop turn left on Whalen Road
- Left on Caine Road
- Right on Irish Lane
- Left on S. Syene Road
- Bear right on McCoy Road
- Left on Oregon Road (becomes Ski Lane)
- Right on E. Badger Road
- Left on Rimrock Road
- Left on Rusk Avenue
- Right into Alliant Energy Center South Entrance
- Bear right into Alliant Energy Center Parking Lot Perimeter Road
- Left out of Alliant Energy Center Northwest Entrance
- Right on Expo Way
- Left on Olin Avenue
- Left on Wingra Bike Path
- Left on E. Lakeside Street
- Right on John Nolen Drive
- Right on South Parking Ramp to Monona Terrace

IRONMAN[®]

Wisconsin  madison



MM 1ST LOOP MILE MARKERS

MM 2ND LOOP MILE MARKERS

AID STATIONS

T TRANSITION AREA

G COUNTY HIGHWAY

S SPECIAL NEEDS



IRONMAN[®]

Wisconsin  madison

BIKE COURSE

26.2 Miles • 2 Loops • Madison, Wisconsin

MM 1ST LOOP MILE MARKERS

MM 2ND LOOP MILE MARKERS

 AID STATIONS

T TRANSITION AREA

 PATH TO RUN START FROM TRANSITION

S SPECIAL NEEDS

TURN BY TURN

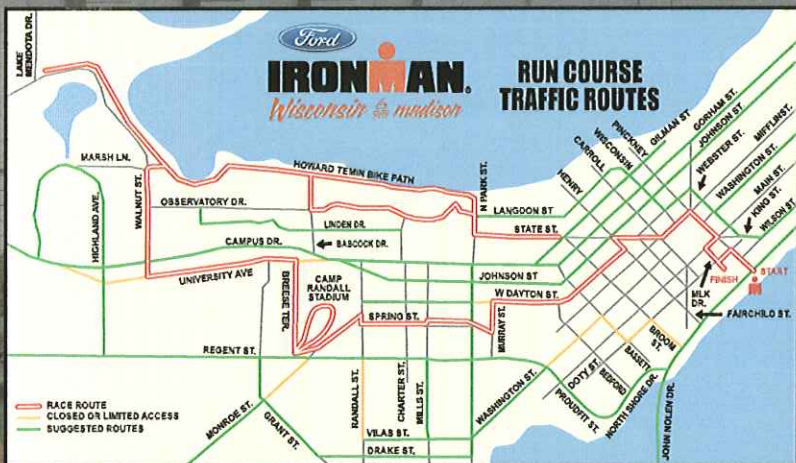
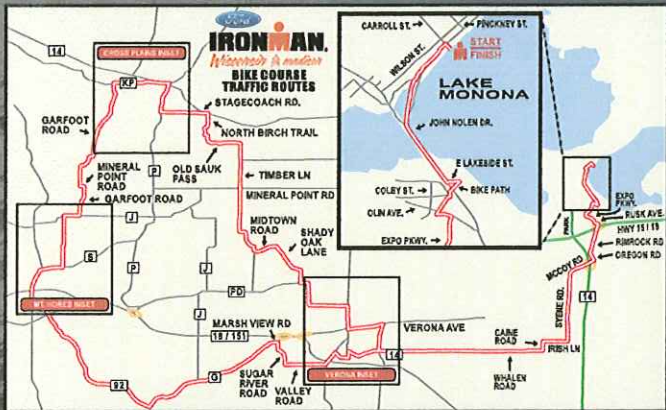
- Exit parking lot at NW side of Monona Terrace
- Out onto S. Pinckney Street
- Turn left on E. Doty Street
- Turn right on Martin Luther King Jr. Boulevard
- Turn right on E. Main Street
- Turn left on N. Pinckney Street
- Turn left on E. Mifflin Street
- Turn right on State Street
- Turn left on N. Henry Street
- Turn right on W. Dayton Street
- Turn left on N. Murray Street (go through tunnel)

- Turn right onto Pedestrian overpass ramp
- Turn left on Pedestrian overpass
- Bear right on Spring Street
- Turn right on N. Randall Avenue
- Turn left on Monroe Street to Camp Randall Parking Lot 18
- Turn right onto Parking Lot 18
- Enter Camp Randall Stadium through Gate 10
- Complete lap of the football field
- Exit Camp Randall Stadium through Gate 10
- Turn right on N. Breese Terrace

- Turn left on University Avenue
- Turn right on Walnut Street
- Turn right on The Howard Temin Lakeshore Path
- Turn right on Babcock Drive
- Turn left on Observatory Drive
- Turn right on N. Park Street
- Turn left on State Street
- Turnaround just before W. Gilman Street
- Turn right on N. Park Street
- Turn left on The Howard Temin Lakeshore Path to turnaround at Lake Mendota Drive


- Take Lakeshore Path back to Marsh Lane
- Turn right on Marsh Drive
- Turn Left on Walnut Street
- Turn left on University Avenue
- Turn right on N. Breese Terrace to Lot 18
- Turn left onto Lot 18
- Bear right on Monroe Street
- Turn right on N. Randall Avenue
- Turn left Spring Street to Pedestrian path at Charter
- Bear Left onto Pedestrian Path
- Bear right on Pedestrian path exit

- Turn left on N. Murray Street (go through tunnel)
- Turn right on W. Dayton Street
- Turn left on N. Henry Street
- Turn right on State Street
- Turn left on E. Mifflin Street
- Turn right on N. Pinckney Street
- Turn right on E. Main Street
- Turnaround on Martin Luther King Jr. Boulevard
- Repeat loop
- Finish on Martin Luther King Jr. Boulevard between E. Doty Street and W. Wilson Street



IRONMAN[®]

Wisconsin  madison



9.11.2011

SWIM 2.4 MILES

BIKE 12 MILES

RUN 26.2 MILES



GETTING AROUND GUIDE
TRAFFIC IMPACTS FOR THE 2011 FORD IRONMAN WISCONSIN



IRONMAN®

Wisconsin  madison

City of Madison Road Closures

| STREET IMPACTED | CONTROLLED FROM | CONTROLLED TO | TIME CONTROLLED | TIME OPEN |
|--|------------------------|----------------------------------|--------------------|---|
| Martin Luther King Drive | Doty Street | Wilson Street | Wednesday, 2 p.m. | Monday, Noon |
| Martin Luther King Drive | Main Street | Doty Street | Sunday, 10:30 a.m. | Monday, 6 a.m. |
| Wilson Street | King Street | Carroll Street | Saturday, 2 p.m. | Monday, 6 a.m. |
| Doty Street | Fairchild Street | Pinckney Street | Sunday, 10:30 a.m. | Monday, 1 a.m. |
| Pickney Street | Monona Terrace | Doty Street | Sunday, 10:30 a.m. | Monday, 1 a.m. |
| Main Street | Pickney Street | Carroll Street | Sunday, 9 a.m. | Monday, 1 a.m. |
| Carroll Street (inside lane) | Main Street | Mifflin Street | Sunday, 9 a.m. | Monday, 1 a.m. |
| W. Dayton Street | Wisconsin Street | State Street | Sunday, 11:30 a.m. | Midnight |
| State Street | Mifflin Street | Johnson Street (No Interference) | Sunday, 11 a.m. | Monday, 1 a.m. |
| Henry Street | State Street | Dayton Street | Sunday, 11 a.m. | Monday, 1 a.m. |
| Dayton Street | Henry Street | Bedford Street | Sunday, 11 a.m. | Monday, 1 a.m. |
| Murray Street | Dayton Street | Park Street Overpass | Sunday, 11 a.m. | Monday, 1 a.m. |
| Park Street Overpass | Murray Street | Spring Street and Charter Street | Sunday, 11 a.m. | Monday, 1 a.m. |
| Spring Street | Mills Street | Randall Street | Sunday, 11 a.m. | Monday, 1 a.m. |
| Randall Street | Regent Street | Dayton Street | Sunday, Noon | Midnight (Metro buses only) |
| Monroe Street | Regent Street | Dayton Street | Sunday, Noon | Midnight (Metro buses only) |
| Breese Terrace (eastbound lane) | Regent Street | University Avenue | Sunday, Noon | Midnight |
| University Avenue (one westbound lane) | Breese Terrace | Walnut Street | Sunday, Noon | Midnight (Local traffic may use eastbound lane. There is no access from Campus Drive to Old University) |
| Walnut Street | University Observatory | | Sunday, Noon | Midnight (No interference with Highland Avenue) |
| Observatory Drive (Westbound traffic) | Babcock Drive | North Park Street | Sunday, Noon | Midnight |
| North Park Street | Lakefront Path | State Street | Sunday, Noon | Midnight (Access to library and student union available) |
| State Street | Gilman Street | Lake Street | Sunday, Noon | Midnight |
| Langdon Street | Henry Street | Park Street | Sunday, Noon | Midnight (Access to library and student union available) |

GENERAL RACE DAY TRAVEL TIPS:

Please proceed with extreme caution and allow for additional travel time to your destination.
Westbound Travel: Use University Avenue, Campus Drive or Regent Street.
Eastbound Travel: Use Johnson Street or Regent Street.
North/South Travel: Use Park Street.

ACCESS TO THE UNIVERSITY OF WISCONSIN

East Campus: Langdon Street from Gilman Street or Wisconsin Street
Central Campus: Access from Park Street or Linden Street
West Campus: Access from Walnut Street or Highland Avenue

IRONMAN® is a registered trademark of World Triathlon Corporation • WWW.IRONMAN.COM, Larry Roca

City and Town of Verona Road Closures

| STREET IMPACTED | CONTROLLED FROM | CONTROLLED TO | TIME CONTROLLED | TIME OPEN |
|--------------------------------|-------------------------|-------------------------|-------------------|-----------|
| North Nine Mound | County Highway PD | Cross Country Road | Sunday, 10 a.m. | 4:30 p.m. |
| Cross Country Road | North Nine Mound Road | County Highway M | Sunday, 10 a.m. | 4:30 p.m. |
| County Highway M (Main Street) | Cross Country Road | Verona Avenue | Sunday, 10 a.m. | 4:30 p.m. |
| Verona Avenue | County Highway M | Old County Highway PB | Sunday, 10 a.m. | 4:30 p.m. |
| Old County Highway PB | Verona Avenue | Whalen Road | Sunday, 10 a.m. | 4:30 p.m. |
| County Highway M | Whalen Road | Locust Drive | Sunday, 8:20 a.m. | 4:30 p.m. |
| Locust Drive | County Route M | Bruce Street | Sunday, 8:20 a.m. | 4:30 p.m. |
| Bruce Street | Locust Drive | Paoli Street (Route 69) | Sunday, 8:20 a.m. | 4:30 p.m. |
| Paoli Street (Route 69) | Bruce Street | Valley Road | Sunday, 8:20 a.m. | 4:30 p.m. |
| Valley Road | Paoli Street (Route 69) | Sugar River Road | Sunday, 8:20 a.m. | 4:30 p.m. |
| Sugar River Road | Valley Road | Marsh View Road | Sunday, 8:20 a.m. | 4:30 p.m. |
| Marsh View Road | Sugar River Road | County Highway G | Sunday, 8:20 a.m. | 4:30 p.m. |
| County Highway G | Marsh View Road | Route 92 | Sunday, 8:20 a.m. | 4:30 p.m. |

* Westbound Verona Avenue is open east of Main Street. Eastbound Verona Avenue is open west of Main Street. Main Street is open south of Verona Avenue. Highway 69 is open but expect delays.

City and Town of Madison/Fitchburg Road Closures

| STREET IMPACTED | CONTROLLED FROM | CONTROLLED TO | TIME CONTROLLED | TIME OPEN |
|------------------|--|-----------------------------|-------------------|-------------------|
| Wilson Street | Pinckney Street | South Carroll Street | Saturday, 3 p.m. | Monday, 6 a.m. |
| John Nolen Drive | Olin Turville (one northbound lane) | Monona Terrace Parking Ramp | Sunday, 7:30 a.m. | Sunday, 5:30 p.m. |
| Rusk Avenue | Alliant Energy Center | Rimrock Road | Sunday, 7:30 a.m. | Sunday, 5:30 p.m. |
| Rimrock Road | Rusk Avenue (one southbound lane) | Oregon Street | Sunday, 7:30 a.m. | Sunday, 5:30 p.m. |
| Highway 12/18 | Ramps at Rimrock Road (Routed to Park Street & John Nolen Drive Exits) | | Sunday, 7:30 a.m. | Sunday, 5 p.m. |
| Highway 14 | Eastbound off ramp at McCoy Road | | Sunday, 7:30 a.m. | Sunday, 5 p.m. |
| McCoy Road | Oregon Street | Syene Road | Sunday, 7:30 a.m. | Sunday, 5 p.m. |
| Syene Road | McCoy Road | Irish Lane | Sunday, 7:30 a.m. | Sunday, 5 p.m. |
| Irish Lane | Syene Road | Caine Road | Sunday, 7:30 a.m. | Sunday, 5 p.m. |
| Caine Road | Irish Lane | Whalen Road | Sunday, 7:30 a.m. | Sunday, 5 p.m. |
| Whalen Road | Caine Road | County Highway M | Sunday, 7:30 a.m. | Sunday, 5 p.m. |

Towns of Springdale, Blue Mounds and City of Mount Horeb Road Closures

| STREET IMPACTED | CONTROLLED FROM | CONTROLLED TO | TIME CONTROLLED | TIME OPEN |
|------------------|------------------|------------------|-----------------|-----------|
| Route 92 | County Highway G | 8th Street | Sunday, 9 a.m. | 2:30 p.m. |
| 8th Street | Route 92 | County Highway S | Sunday, 9 a.m. | 2:30 p.m. |
| County Highway S | 8th Street | Witte Road | Sunday, 9 a.m. | 2:30 p.m. |
| Witte Road | County Highway S | County Highway | Sunday, 9 a.m. | 2:30 p.m. |

* Highway 78 is open but expect delays at County Road 10 intersection. Highway 82 is open to local traffic but expect delays.

Town and Village of Cross Plains Road Closures

| STREET IMPACTED | CONTROLLED FROM | CONTROLLED TO | TIME CONTROLLED | TIME OPEN |
|--------------------|-------------------|-----------------------|-------------------|-----------|
| County Highway J | Witte Road | Garfoot Road | Sunday, 9:20 a.m. | 3:30 p.m. |
| Garfoot Road | County Highway J | Mineral Point Road | Sunday, 9:20 a.m. | 3:30 p.m. |
| Mineral Point Road | Garfoot Road | County Highway KP | Sunday, 9:20 a.m. | 3:30 p.m. |
| County Highway KP | Garfoot Road | Bourbon Street | Sunday, 9:20 a.m. | 3:30 p.m. |
| Bourbon Road | County Highway KP | County Highway P | Sunday, 9:20 a.m. | 3:30 p.m. |
| County Highway P | Bourbon Road | Stagecoach Road | Sunday, 9:20 a.m. | 3:30 p.m. |
| Stagecoach Road | County Highway P | North Birch Trail | Sunday, 9:20 a.m. | 3:30 p.m. |
| North Birch Trail | Stagecoach Road | Timber Lane | Sunday, 9:20 a.m. | 3:30 p.m. |
| Timber Lane | North Birch Trail | County Highway S | Sunday, 9:30 a.m. | 3:30 p.m. |
| County Highway S | Timber Lane | Midtown Road | Sunday, 9:30 a.m. | 3:30 p.m. |
| Midtown Road | County Highway S | Shady Oak Lane | Sunday, 9:30 a.m. | 3:30 p.m. |
| Shady Oak Lane | Midtown Road | County Highway PD | Sunday, 9:30 a.m. | 3:30 p.m. |
| County Highway PD | Shady Oak Lane | North Nine Mound Road | Sunday, 9:30 a.m. | 3:30 p.m. |

* Highway 14 is open to traffic. Bourbon Road is closed, local traffic only. Expect delays on County Road KP east of Garfoot Road. County Road P from Stagecoach Road and Highway 14 is open but expect delays.

Ironman Wisconsin 12
Waste Plan

Pelliteri Waste Systems

Contact: Tim Bohlhuis 608-257-HAUL ext.317

Fax: 608-257-1179

Emergency Cell: Tim 608-695-4296 or Dave Coker 608-695-4295

UW Locations on Run Course

Contact: Lyle Jelle 608-219-8192

Emergency Cell:

Wilson Street at Martin Luther King Blvd.

1 – 20 yd dumpsters on grass boulevard by city parking lot between Pinckney St and MLK.

2 – 12 yd recycling dumpsters

Deliver: Wednesday, September 5, 2012

Pick-Up Tuesday, September 11, 2012

Wilson Street between Martin Luther King Blvd and Carroll St.

1 – 20 yd dumpster on Wilson between MLK and Carroll St.

2 – 12 yd recycling dumpsters on Wilson between MLK and Carroll St.

Deliver: Friday, September 7, 2012 after 12:00 pm

Pick-up: Monday, September 10, 2012 at 12:00 pm

Alliant Energy Center Building #11

1 – 20yd dumpster

Deliver: Friday, August 31, 2012

Pick-up: Friday, September 14, 2012

1010 Ann St.

Place to right of building when looking at front door

1 - 2yd dumpster

Deliver: Wednesday, August 29, 2012

Pick-up: Wednesday, September 12, 2012

Rear Load Truck on Wilson St. at Monona Terrace

12:00 noon on Monday, September 10, 2012

1-20 yd and 2-12 yd dumpsters per Bike Course aid station

Deliver: Friday, September 7, 2012

Pick-up: Monday, September 10, 2012

1. Whalen Road at Fitchrona Rd
2. Verona Elementary School
3. Fireman's Park Verona on Paoli for Special Needs
4. Mt. Horeb High School
5. Cross Plains on Bourbon St.
6. 1- 16yd and 1 - 8yd dumpsters at Sugar River Rd at Cty. G.

1-20 yd and 2-12 yd Dumpsters for the Run Course aid stations

Deliver: Friday, September 7, 2012

Pick-up: Monday, September 10, 2012

1. State and Lake Street – Must have plywood under
2. Walnut St. at Cereal and Grain plant
3. Capitol Square on Mifflin St. near State St. – Must have plywood under
4. Spring St. Between Charter and Orchard St.
5. Kohl Center – UW Provides -
6. Lot 60*** – UW provides
7. Porter Boathouse – UW Provides

**** I would also like an extra dumpster at Lot 60 for the signage that is placed on the course.*

Ironman Contacts

Bike Course – Ryan Griessmeyer 608-444-2261

Run course - Andre Lepar 352-255-1782

Overall - Ryan Richards: 608-209-6958

Security

| Dates | Location | Timer | Posts | Hours | Rate | Notes |
|------------------------|--|---------------------|-------|------------|------------|---|
| Wed. 9/5/12 | Expo Monona Terr. (Olin Terrace) | 4 pm - 8:00 am | 1 | 16 | | Guarding expo booths against theft |
| Wed. 9/5/12 | Expo MLK Blvd | 4 pm - 8:00 am | 1 | 16 | | Guarding expo booths against theft |
| Wed. 9/5/12 | Level 3 of Parking Deck Bike Mechanic area | 4 pm - 8:00 am | 1 | 16 | | Guard equipment against theft |
| Total Wednesday | | | | 48 | | |
| Thurs. 9/6/12 | Expo Monona Terr. (Olin Terrace) | 4 pm - 8:00 am | 1 | 16 | | Guarding expo booths against theft |
| Thurs. 9/6/12 | Expo MLK Blvd | 4 pm - 8:00 am | 1 | 16 | | Guarding expo booths against theft |
| Thurs. 9/6/12 | Level 3 of Parking Deck Bike Mechanic area | 4 pm - 8:00 am | 1 | 16 | | Guard equipment against theft |
| Thurs. 9/6/12 | Inside Monona Terrace Ironman Store | 5 pm - 9:00 pm | 1 | 4 | | Guard equipment against theft |
| Total Thursday | | | | 52 | | |
| Fri. 9/7/12 | Inside Monona Terrace | 5 am - 9:00 am | 1 | 4 | | Guard equipment against theft |
| Fri. 9/7/12 | Expo Monona Terr. (Olin Terrace) | 4 pm - 8:00 am | 1 | 16 | | Guarding expo booths against theft |
| Fri. 9/7/12 | Expo MLK Blvd | 4 pm - 8:00 am | 1 | 16 | | Guarding expo booths against theft |
| Fri. 9/7/12 | Level 3 of Parking Deck Bike Mechanic area | 4 pm - 8:00 am | 1 | 16 | | Guard equipment against theft |
| Fri. 9/7/12 | Inside Monona Terrace Ironman Store | 5 pm - 9:00 pm | 1 | 4 | | Guard equipment against theft |
| Total Friday | | | | 56 | | |
| Sat. 9/8/12 | Inside Monona Terrace Ironman Store | 5 am - 9:00 am | 1 | 4 | | Guard equipment against theft |
| Sat. 9/8/12 | Expo Monona Terr. (Olin Terrace) | 4 pm - 8:00 am | 1 | 16 | | Guarding expo booths against theft |
| Sat. 9/8/12 | Expo MLK Blvd | 4 pm - 8:00 am | 1 | 16 | | Guard Finish Line area against theft |
| Sat. 9/8/12 | Swim Start Law Park | 4 pm - 8:00 am | 1 | 16 | | Guard equipment against theft |
| Sat. 9/8/12 | Bike Lot | 3 pm - 7:00 am | 4 | 64 | | Guarding bike lot against theft station one at each end and in center |
| Sat. 9/8/12 | Medical Tent | 4 pm - 8:00 am | 1 | 16 | | Guard medical tent against theft |
| Sat. 9/8/12 | Level 3 of Parking Deck Bike Mechanic area | 4 pm - 8:00 am | 1 | 16 | | Guard equipment against theft |
| Sat. 9/8/12 | Inside Monona Terrace Ironman Store | 5 pm - 9:00 pm | 1 | 4 | | Guard equipment against theft |
| Total Saturday | | | | 152 | | |
| Sun. 9/9/12 | Supervisors | 4 am - 12:00 am | 2 | 40 | | Supervisors |
| Sun. 9/9/12 | Parking Lot - Wilson Street Entrance | 4 am - 9:30 am | 1 | 5.5 | | Ironman Parking permits only |
| Sun. 9/9/12 | Parking Lot - John Nolen Entrance | 4 am - 9:30 am | 2 | 11 | | Ironman Parking permits only/crowd control |
| Sun. 9/9/12 | Swim Start | 5:30 am - 9:30 am | 6 | 24 | | Maintain bike path & cross walks |
| Sun. 9/9/12 | Monona Terrace Gear Bag Rooms (Floaters) | 7 am - 5:00 pm | 4 | 40 | | Crowd Control |
| Sun. 9/9/12 | Monona Terrace Gear Bag Rooms (Floaters) | 5 pm - 9:00 pm | 2 | 8 | | Crowd Control |
| Sun. 9/9/12 | Main St (between Walgreens and Starbucks) | 7 am - 11:00 am | 1 | 4 | | Watch Special Needs Bags |
| Sun. 9/9/12 | Bike Lot (transition area) | 4 pm - 12:30 am | 5 | 42.5 | | Monitor bike check out, wrist band must match bike # |
| Sun. 9/9/12 | MLK Finish Line, Main St. | 2 pm - 12:00 am | 4 | 40 | | Crowd control & crosswalks |
| Sun. 9/9/12 | MLK Finish Line, Doty | 2 pm - 12:00 am | 4 | 40 | | Crowd control & crosswalks |
| Sun. 9/9/12 | MLK Finish Line, Volunteer food | 2 pm - 10:00 pm | 1 | 8 | | Volunteers only |
| Sun. 9/9/12 | MLK Finish Line, Athlete food | 2 pm - 12:00 am | 1 | 10 | | Athletes only |
| Sun. 9/9/12 | MLK Finish Line, Finish Line | 2 pm - 12:00 am | 3 | 30 | | Crowd control & crosswalks |
| Sun. 9/9/12 | MLK Finish Line, Meet and Greet | 2 pm - 12:00 am | 3 | 30 | | Crowd control & crosswalks |
| Sun. 9/9/12 | Medical Tent | 2 pm - 6:00 pm | 3 | 12 | | Crowd Control prevent public entrance |
| Sun. 9/9/12 | Medical Tent | 6 pm - 12:00 am | 6 | 36 | | Crowd Control prevent public entrance |
| Total Sunday | | | | 381 | | |
| Mon. 9/10/12 | Level 3 of Parking Deck Bike Mechanic area | 12:00 am until 9 am | 1 | 9 | | |
| Total Monday | | | | 9 | | |
| Total | | | | 72 | 698 | |