

TRANSPORTATION PROJECT PLAT TITLE SHEET

PROJECT NUMBER 12777-2

EAST-WEST BUS RAPID TRANSIT-EASTERN SEGMENT

EAST WASHINGTON AVE

CITY OF MADISON

DANE COUNTY

CONVENTIONAL SYMBOLS

SECTION LINE	---	SECTION CORNER SYMBOL		R/W MONUMENT (TO BE SET)	●
QUARTER LINE	---	SECTION CORNER MONUMENT		NON-MONUMENTED R/W POINT	○
SIXTEENTH LINE	---	GEODETIC SURVEY MONUMENT		FOUND IRON PIN (1-INCH UNLESS NOTED)	IP
NEW REFERENCE LINE	---	SIXTEENTH CORNER MONUMENT		OFF-PREMISE SIGN	
NEW R/W LINE	---	SIGN		COMPENSABLE	
EXISTING R/W OR HE LINE	---	OFF-PREMISE SIGN		NON-COMPENSABLE	
PROPERTY LINE	---	ELECTRIC POLE		TELEPHONE POLE	
LOT, TIE & OTHER MINOR LINES	---	PEDESTAL (LABEL TYPE) (TV, TEL, ELEC, ETC.)		ACCESS RESTRICTED BY ACQUISITION	
SLOPE INTERCEPT	---	ACCESS RESTRICTED (BY PREVIOUS PROJECT OR CONTROL)		NO ACCESS (BY STATUTORY AUTHORITY)	
CORPORATE LIMITS	---	NO ACCESS (NEW HIGHWAY)		ACCESS RESTRICTED (BY PREVIOUS PROJECT OR CONTROL)	
UNDERGROUND FACILITY (COMMUNICATIONS, ELECTRIC, ETC.)	---	PARCEL NUMBER		NO ACCESS (NEW HIGHWAY)	
NEW R/W (FEE OR HE) (HATCHING VARIES BY OWNER)	---	UTILITY NUMBER		ACCESS RESTRICTED (BY PREVIOUS PROJECT OR CONTROL)	
TEMPORARY LIMITED EASEMENT AREA	---	PARALLEL OFFSETS		NO ACCESS (NEW HIGHWAY)	
EASEMENT AREA (PERMANENT LIMITED OR RESTRICTED DEVELOPMENT)	---	BRIDGE		ACCESS RESTRICTED (BY PREVIOUS PROJECT OR CONTROL)	
TRANSMISSION STRUCTURES	---	CULVERT		NO ACCESS (NEW HIGHWAY)	
BUILDING TO BE REMOVED				ACCESS RESTRICTED (BY PREVIOUS PROJECT OR CONTROL)	

CONVENTIONAL ABBREVIATIONS

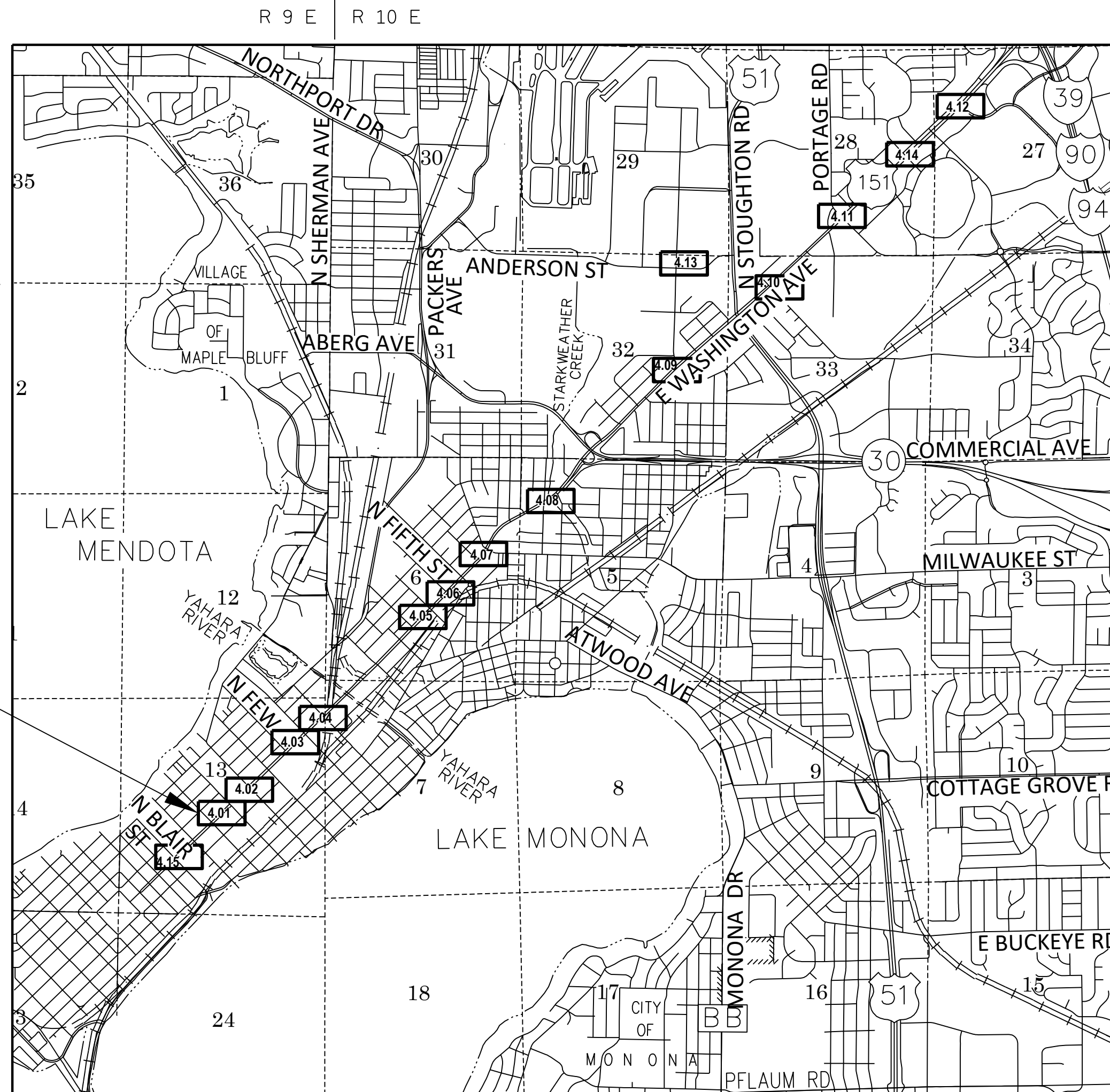
ACCESS RIGHTS	AR	POINT OF COMPOUND CURVE	PCC
ACRES	AC	POINT OF INTERSECTION	PI
AHEAD	AH	PROPERTY LINE	PL
ALUMINUM	ALUM	RECORDED AS (100')	
AND OTHERS	ET AL	REEL / IMAGE	R/I
BACK	BK	REFERENCE LINE	R/L
BLOCK	BLK	REMAINING	REM
CENTERLINE	C/L	RESTRICTIVE DEVELOPMENT	RDE
CERTIFIED SURVEY MAP	CSM	EASEMENT	
CONCRETE	CONC	RIGHT	RT
COUNTY	CO	RIGHT OF WAY	R/W
COUNTY TRUNK HIGHWAY	CTH	SECTION	SEC
DISTANCE	DIST	SEPTIC VENT	SEPV
CORNER	COR	SQUARE FEET	SF
DOCUMENT NUMBER	DOC	STATE TRUNK HIGHWAY	STH
EASEMENT	EASE	STATION	STA
EXISTING	EX	TELEPHONE PEDESTAL	TP
GAS VALVE	GV	TEMPORARY LIMITED	TLE
GRID NORTH	GN	EASEMENT	
HIGHWAY EASEMENT	HE	TRANSPORTATION PROJECT PLAT	TPP
IDENTIFICATION	ID	UNITED STATES HIGHWAY	USH
LAND CONTRACT	LC	VOLUME	V
LEFT	LT		
MONUMENT	MON		
NATIONAL GEODETIC SURVEY	NGS		
NUMBER	NO		
OUTLOT	OL		
PAGE	P		
POINT OF TANGENCY	PT		
PERMANENT LIMITED EASEMENT	PLE		
POINT OF BEGINNING	POB		
POINT OF CURVATURE	PC		

CURVE DATA ABBREVIATIONS

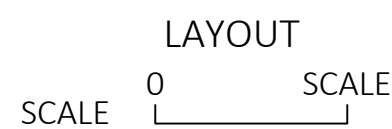
LONG CHORD	LCH
LONG CHORD BEARING	LCB
RADIUS	R
DEGREE OF CURVE	D
CENTRAL ANGLE	Δ/DELTA
LENGTH OF CURVE	L
TANGENT	T
DIRECTION AHEAD	DA
DIRECTION BACK	DB

CONVENTIONAL UTILITY SYMBOLS

WATER	---
GAS	---
TELEPHONE	---
OVERHEAD TRANSMISSION LINES	---
ELECTRIC	---
CABLE TELEVISION	---
FIBER OPTIC	---
SANITARY SEWER	---
STORM SEWER	---
ELECTRIC TOWER	⊠



PROJECT LOCATIONS (TYPICAL)



THE NOTES, CONVENTIONAL SIGNS, AND ABBREVIATIONS ARE ASSOCIATED WITH EACH TRANSPORTATION PROJECT PLAT FOR PROJECT 12777-2

NOTES:

POSITIONS SHOWN ON THIS PLAT ARE WISCONSIN COORDINATE REFERENCE SYSTEM COORDINATES (WISCRS), DANE COUNTY, NAD83(2011), IN U.S. SURVEY FEET. VALUES ARE GRID COORDINATES, GRID BEARINGS, AND GRID DISTANCES. GRID DISTANCES MAY BE USED AS GROUND DISTANCES.

ALL NEW RIGHT-OF-WAY MONUMENTS WILL BE TYPE 2 (TYPICALLY 3/4" X 24" IRON REBARS), UNLESS OTHERWISE NOTED, AND WILL BE PLACED PRIOR TO THE COMPLETION OF THE PROJECT.

ALL RIGHT-OF-WAY LINES DEPICTED IN THE NON-ACQUISITION AREAS ARE INTENDED TO RE-ESTABLISH EXISTING RIGHT-OF-WAY LINES AS DETERMINED FROM PREVIOUS PROJECTS, OTHER RECORDED DOCUMENTS, OR FROM CENTERLINE OF EXISTING PAVEMENTS.

RIGHT-OF-WAY BOUNDARIES ARE DEFINED WITH COURSES OF THE PERIMETER OF THE HIGHWAY LANDS REFERENCED TO THE U.S. PUBLIC LAND SURVEY SYSTEM OR OTHER "SURVEYS" OF PUBLIC RECORD.

DIMENSIONING FOR THE NEW RIGHT-OF-WAY IS MEASURED ALONG AND PERPENDICULAR TO THE NEW REFERENCE LINES.

A TEMPORARY LIMITED EASEMENT (TLE) IS A RIGHT FOR CONSTRUCTION AND GRADING PURPOSES, AS DEFINED HEREIN, INCLUDING THE RIGHT TO OPERATE NECESSARY EQUIPMENT THEREON, THE RIGHT OF INGRESS AND EGRESS, AS LONG AS REQUIRED FOR SUCH PUBLIC PURPOSE, INCLUDING THE RIGHT TO PRESERVE, PROTECT, REMOVE, OR PLANT THEREON ANY VEGETATION THAT THE HIGHWAY AUTHORITIES MAY DEEM DESIRABLE. ALL (TLEs) ON THIS PLAT EXPIRE AT THE COMPLETION OF THE CONSTRUCTION PROJECT FOR WHICH THIS INSTRUMENT IS GIVEN.

A PERMANENT LIMITED EASEMENT (PLE) IS A RIGHT FOR CONSTRUCTION AND MAINTENANCE PURPOSES OF PUBLIC TRANSPORTATION IMPROVEMENTS, AS DEFINED HEREIN, INCLUDING THE RIGHT TO OPERATE NECESSARY EQUIPMENT THEREON AND THE RIGHT OF INGRESS AND EGRESS, AS LONG AS REQUIRED FOR SUCH PUBLIC PURPOSE, INCLUDING THE RIGHT TO PRESERVE, PROTECT, REMOVE, OR PLANT THEREON ANY VEGETATION THAT THE HIGHWAY AUTHORITIES MAY DEEM DESIRABLE, BUT WITHOUT PREJUDICE TO THE OWNER'S RIGHTS TO MAKE OR CONSTRUCT IMPROVEMENTS ON SAID LANDS OR TO FLATTEN THE SLOPES, PROVIDING SAID ACTIVITIES WILL NOT IMPAIR OR OTHERWISE ADVERSELY AFFECT THE HIGHWAY FACILITIES.

AN EASEMENT FOR HIGHWAY PURPOSES (HE), AS LONG AS SO USED, INCLUDING THE RIGHT TO PRESERVE, PROTECT, REMOVE, OR PLANT THEREON ANY VEGETATION THAT THE HIGHWAY AUTHORITIES MAY DEEM DESIRABLE.

PROPERTY LINES SHOWN ON THIS PLAT ARE DRAWN FROM DATA DERIVED FROM MAPS AND DOCUMENTS OF PUBLIC RECORD AND/OR EXISTING OCCUPATIONAL LINES. THIS PLAT MAY NOT BE A TRUE REPRESENTATION OF EXISTING PROPERTY LINES, EXCLUDING RIGHT-OF-WAY, AND SHOULD NOT BE USED AS A SUBSTITUTE FOR AN ACCURATE FIELD SURVEY.

FOR THE CURRENT ACCESS/DRIVEWAY INFORMATION CONTACT THE CITY OF MADISON

PARCEL AND UTILITY IDENTIFICATION NUMBERS MAY NOT POINT TO ALL AREAS OF ACQUISITION, AS NOTED ON THE TPP DETAIL PAGES.

INFORMATION FOR THE BASIS OF EXISTING HIGHWAY RIGHT-OF-WAY POINTS OF REFERENCE AND ACCESS CONTROL ARE LISTED ON THE TPP DETAIL PAGES.

PROJECT NUMBER 12777-2-4.01
SHEET 2 OF 2
AMENDMENT NO:

TRANSPORTATION PROJECT PLAT NO: 12777-2-4.01

THAT PART OF LOT 1 OF CSM 13279, AND PART OF LOT 1 OF CSM 14433, ALL LOCATED IN THE NE 1/4 OF THE SW 1/4 OF SECTION 13, T 7 N, R 9 E, CITY OF MADISON, DANE COUNTY, WISCONSIN.

RELOCATION ORDER EAST-WEST BUS RAPID TRANSIT CITY OF MADISON DANE COUNTY

TO PROPERLY ESTABLISH, LAY OUT, WIDEN, ENLARGE, EXTEND, CONSTRUCT, RECONSTRUCT, IMPROVE, OR MAINTAIN A PORTION OF THE HIGHWAY DESIGNATED ABOVE, THE CITY OF MADISON DEEMS IT NECESSARY TO RELOCATE OR CHANGE SAID HIGHWAY AND ACQUIRE CERTAIN LANDS AND INTERESTS OR RIGHTS IN LANDS FOR THE ABOVE PROJECT.

TO EFFECT THIS CHANGE, PURSUANT TO AUTHORITY GRANTED UNDER SECTION 62.22, WISCONSIN STATUTES, THE CITY OF MADISON HEREBY ORDERS THAT:
 1. THAT PORTION OF SAID HIGHWAY AS SHOWN ON THIS PLAT IS LAID OUT AND ESTABLISHED TO THE LINES AND WIDTHS AS SO SHOWN FOR THE ABOVE PROJECT.
 2. THE LANDS OR INTERESTS OR RIGHTS IN LANDS AS SHOWN ON THIS PLAT ARE REQUIRED BY THE CITY FOR THE ABOVE PROJECT AND SHALL BE ACQUIRED IN THE NAME OF THE CITY OF MADISON, PURSUANT TO THE PROVISIONS OF SECTION 62.22, WISCONSIN STATUTES.

SCHEDULE OF LANDS & INTERESTS REQUIRED

OWNERS NAMES ARE SHOWN FOR REFERENCE PURPOSES ONLY AND ARE SUBJECT TO CHANGE PRIOR TO THE TRANSFER OF LAND INTERESTS TO THE CITY OF MADISON.

PARCEL NUMBER	OWNERS	INTERESTS REQUIRED	R/W NEW	S.F. REQUIRED EXISTING	TOTAL	TLE S.F.
1	CONSTELLATION CONDOMINIUM UNIT OWNERS ASSOCIATION	TLE	---	---	---	95
2	GEBHARDT FRANK CONDO OWNERS ASSOCIATION, INC.	TLE	---	---	---	315

UTILITY INTERESTS REQUIRED

UTILITY NUMBER	UTILITY OWNER(S)	INTERESTS REQUIRED
100	MADISON GAS & ELECTRIC - ELECTRIC	RELEASE OF RIGHTS
101	MADISON GAS & ELECTRIC - GAS	RELEASE OF RIGHTS

PI STA. 200+00.00 WA
 Y=483089.549
 X=821428.468

PI STA. 260+36.52 WA
 Y=487271.884
 X=825781.360

(100) MADISON GAS & ELECTRIC - ELECTRIC
 DOC. 4974000
 PARCEL 1

(101) MADISON GAS & ELECTRIC - GAS
 DOC. 4974000
 PARCEL 1

POSITIONS SHOWN ON THIS PLAT ARE WISCONSIN COORDINATE REFERENCE SYSTEM COORDINATES (WISCRS), DANE COUNTY, NAD83(2011), IN U.S. SURVEY FEET. VALUES ARE GRID COORDINATES, GRID BEARINGS, AND GRID DISTANCES. GRID DISTANCES MAY BE USED AS GROUND DISTANCES.

HWY	BASIS OF EXIST. R/W
EAST WASHINGTON AVENUE	PREVIOUS PROJECT: 5992-05-64 ORIGINAL PLAT OF MADISON (PRITCHETTE PLAT) CSM 13279, CSM 13684, CSM 14433, CSM 14676, CSM 14936
LIVINGSTON STREET	PREVIOUS PROJECT: 5992-05-64 ORIGINAL PLAT OF MADISON (PRITCHETTE PLAT) CSM 13279, CSM 13684, CSM 14433
PATTERSON STREET	PREVIOUS PROJECT: 5992-05-64 ORIGINAL PLAT OF MADISON (PRITCHETTE PLAT) CSM 13684, CSM 14676 DOC. 5062146, DOC. 3841483, DOC. 3920530

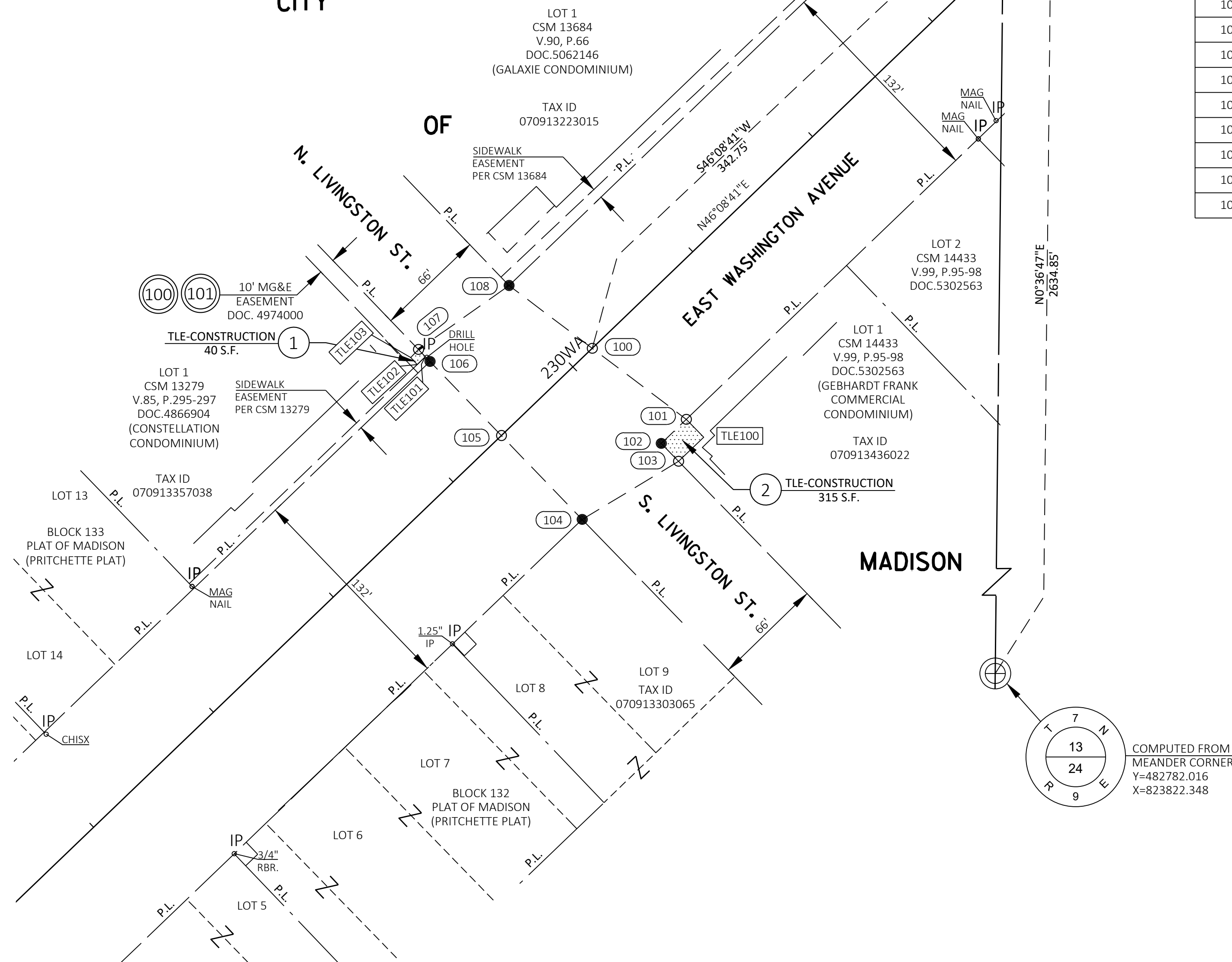
FOUND BRASS CAP
 Y=485775.450
 X=823854.467
 STA. 236+10.27/255.96"

GOV'T LOT 2
 SEC. 13

NE-SW
 SEC. 13

CITY

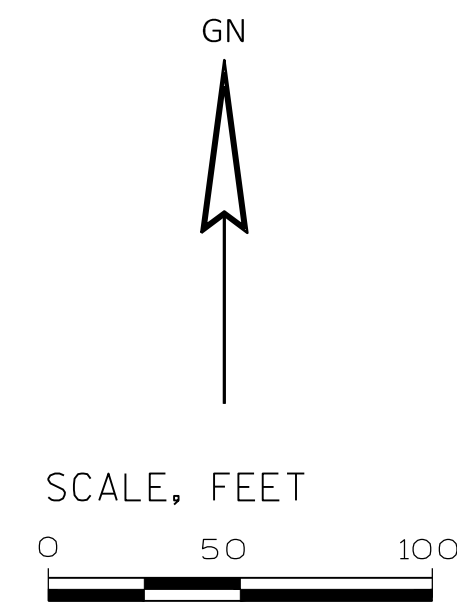
MADISON



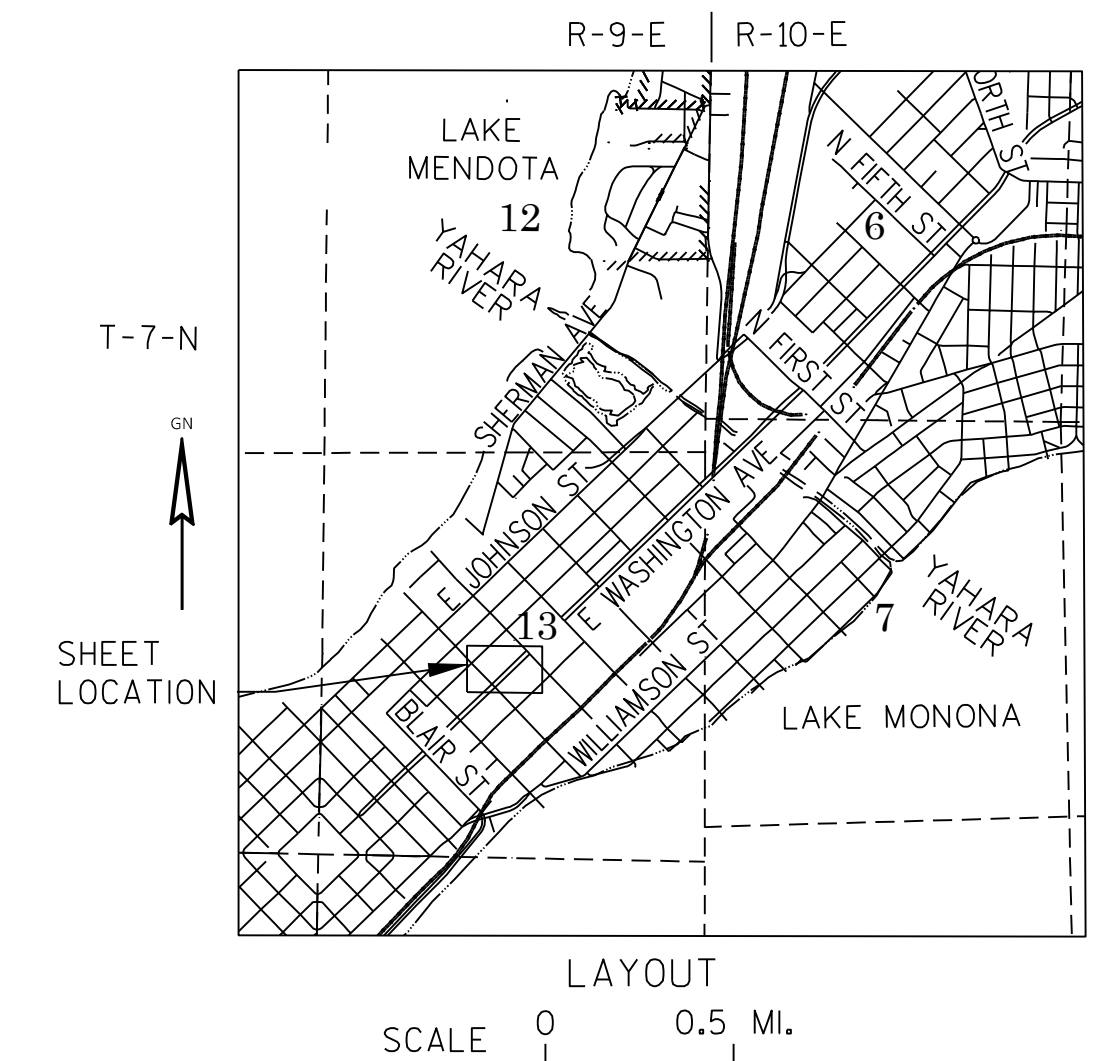
POINT	STATION	OFFSET	Y COORDS	X COORDS
100	230+16.14 WA	0.00'	485179.245	823603.382
101	230+27.35 WA	70.05'	485136.501	823660.003
102	230+06.35 WA	70.05'	485121.949	823644.862
103	230+06.43 WA	85.05'	485111.190	823655.314
104	229+40.35 WA	70.07'	485076.214	823597.277
105	229+40.28 WA	0.00'	485126.689	823548.683
106	229+40.22 WA	-61.93'	485171.307	823505.728
107	229+40.22 WA	-71.99'	485178.555	823498.764
108	230+06.22 WA	-61.95'	485217.042	823553.313

POINT	STATION	OFFSET
TLE100	230+27.43 WA	85.05'
TLE101	229+40.22 WA	-65.93'
TLE102	229+33.38 WA	-65.93'
TLE103	229+33.50 WA	-71.74'

RESERVED FOR REGISTER OF DEEDS
 PROJECT NUMBER 12777-2-4.01
 SHEET 1 OF 2



COURSE	BEARING	DISTANCE
100 - 101	S52° 57' 03"E	70.94'
101 - 102	S46° 08' 08"W	21.00'
102 - 103	S44° 10' 09"E	15.00'
103 - 104	S58° 55' 29"W	67.76'
104 - 105	N43° 54' 43"W	70.07'
105 - 106	N43° 54' 43"W	61.93'
106 - 107	N43° 51' 20"W	10.05'
107 - 108	N54° 47' 42"E	66.76'
108 - 100	S52° 57' 03"E	62.73'



FOR ADDITIONAL INFORMATION REFER TO THE TITLE SHEET, RECORDED IN THE OFFICE OF REGISTER OF DEEDS IN DANE COUNTY AS SHEET 2 OF 2 OF THIS DOCUMENT.

STRAND ASSOCIATES, INC.®
 910 WEST WINGRA DRIVE, MADISON, WI 53715
 (608) 251-4843

APPROVED FOR THE CITY OF MADISON

RELOCATION ORDER APPROVED BY THE COMMON COUNCIL. RESOLUTION:

DATE: _____ CITY CLERK

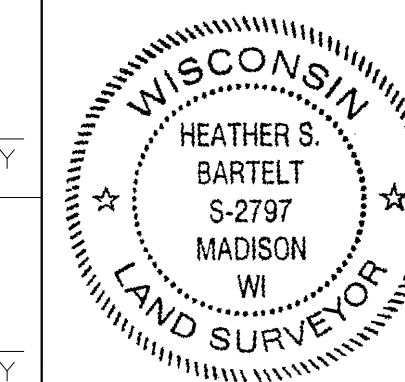
RELOCATION ORDER APPROVED BY THE PLANNING COMMISSION

DATE: _____ EXECUTIVE SECRETARY

RELOCATION ORDER APPROVED BY THE BOARD OF PUBLIC WORKS

DATE: _____ EXECUTIVE SECRETARY

I, HEATHER S. BARTELT, PROFESSIONAL LAND SURVEYOR, HEREBY CERTIFY THAT IN FULL COMPLIANCE WITH THE PROVISIONS OF SECTION 84.095 OF THE WISCONSIN STATUTES AND UNDER THE DIRECTION OF THE CITY OF MADISON, I HAVE SURVEYED AND MAPPED THIS TRANSPORTATION PROJECT PLAT AND SUCH PLAT CORRECTLY REPRESENTS ALL EXTERIOR BOUNDARIES OF THE SURVEYED LAND.



SIGNATURE: *Heather S. Bartelt* DATE: 4/26/22
 PRINT NAME: HEATHER S. BARTELT
 REGISTRATION NUMBER: S-2797

TRANSPORTATION PROJECT PLAT NO: 12777-2-4.02

THAT PART OF LOT 1 OF CSM 13684, AND PART OF LOT 1, BLOCK 171 OF PLAT OF MADISON (PRITCHETTE PLAT), ALL LOCATED IN THE SW 1/4 OF THE NE 1/4 OF SECTION 13, T 7 N, R 9 E, CITY OF MADISON, DANE COUNTY, WISCONSIN.

RELOCATION ORDER EAST-WEST BUS RAPID TRANSIT CITY OF MADISON DANE COUNTY

TO PROPERLY ESTABLISH, LAY OUT, WIDEN, ENLARGE, EXTEND, CONSTRUCT, RECONSTRUCT, IMPROVE, OR MAINTAIN A PORTION OF THE HIGHWAY DESIGNATED ABOVE, THE CITY OF MADISON DEEMS IT NECESSARY TO RELOCATE OR CHANGE SAID HIGHWAY AND ACQUIRE CERTAIN LANDS AND INTERESTS OR RIGHTS IN LANDS FOR THE ABOVE PROJECT.

TO EFFECT THIS CHANGE, PURSUANT TO AUTHORITY GRANTED UNDER SECTION 62.22, WISCONSIN STATUTES, THE CITY OF MADISON HEREBY ORDERS THAT:
 1. THAT PORTION OF SAID HIGHWAY AS SHOWN ON THIS PLAT IS LAID OUT AND ESTABLISHED TO THE LINES AND WIDTHS AS SO SHOWN FOR THE ABOVE PROJECT.
 2. THE LANDS OR INTERESTS OR RIGHTS IN LANDS AS SHOWN ON THIS PLAT ARE REQUIRED BY THE CITY FOR THE ABOVE PROJECT AND SHALL BE ACQUIRED IN THE NAME OF THE CITY OF MADISON, PURSUANT TO THE PROVISIONS OF SECTION 62.22, WISCONSIN STATUTES.

SCHEDULE OF LANDS & INTERESTS REQUIRED

OWNERS NAMES ARE SHOWN FOR REFERENCE PURPOSES ONLY AND ARE SUBJECT TO CHANGE PRIOR TO THE TRANSFER OF LAND INTERESTS TO THE CITY OF MADISON.

PARCEL NUMBER	OWNERS	INTERESTS REQUIRED	R/W NEW	S.F. REQUIRED EXISTING	TOTAL	TLE S.F.
4	GALAXIE CONDOMINIUM OWNERS ASSOCIATION, INC.	TLE	---	---	---	231
6	WASHINGTON CENTER ASSOCIATES, LLP	TLE	---	---	---	225

UTILITY INTERESTS REQUIRED

UTILITY NUMBER	UTILITY OWNER(S)	INTERESTS REQUIRED
102	AT&T WISCONSIN - FIBER OPTIC	RELEASE OF RIGHTS

(102) AT&T WISCONSIN - FIBER OPTIC
NO RECORDED EASEMENT
PARCEL 4

STATION & OFFSET TABLE					
POINT	STATION	OFFSET	Y COORDS	X COORDS	
200	235+12.76 WA	-62.03'	485568.055	823918.521	
201	235+88.67 WA	-63.72'	485621.864	823972.084	
202	236+67.82 WA	-62.20'	485675.608	824030.217	
203	242+63.54 WA	-61.82'	486088.074	824460.043	
204	243+29.54 WA	-61.78'	486133.772	824507.664	
205	243+50.52 WA	0.00'	486103.755	824565.594	
206	243+74.37 WA	70.25'	486069.624	824631.462	
207	243+29.37 WA	70.22'	486038.467	824598.993	
208	243+29.36 WA	75.22'	486034.859	824602.455	
209	242+63.37 WA	70.18'	485992.769	824551.372	
210	236+67.67 WA	69.80'	485580.317	824121.560	
211	236+67.67 WA	89.38'	485566.199	824135.129	
212	235+76.22 WA	0.00'	485567.295	824007.257	

COURSE TABLE		
COURSE	BEARING	DISTANCE
200 - 201	N44° 52' 05"E	75.92'
201 - 202	N47° 14' 48"E	79.17'
202 - 203	N46° 10' 51"E	595.72'
203 - 204	N46° 10' 51"E	66.00'
204 - 205	S62° 36' 30"E	65.24'
205 - 206	S62° 36' 30"E	74.19'
206 - 207	S46° 10' 51"W	45.00'
207 - 208	S43° 49' 09"E	5.00'
208 - 209	S50° 30' 47"W	66.19'
209 - 210	S46° 10' 51"W	595.70'
210 - 211	S43° 51' 52"E	19.58'
211 - 212	N89° 30' 33"W	127.88'
212 - 200	N89° 30' 33"W	88.74'

STATION & OFFSET TABLE		
POINT	STATION	OFFSET
TLE200	235+58.70 WA	-65.09'
TLE201	235+58.99 WA	-72.99'
TLE202	235+87.62 WA	-73.70'
TLE203	235+87.55 WA	-65.50'
TLE204	243+74.36 WA	75.25'

FOUND BRASS CAP
Y=485775.450
X=823854.467
STA. 236+10.27/255.96"

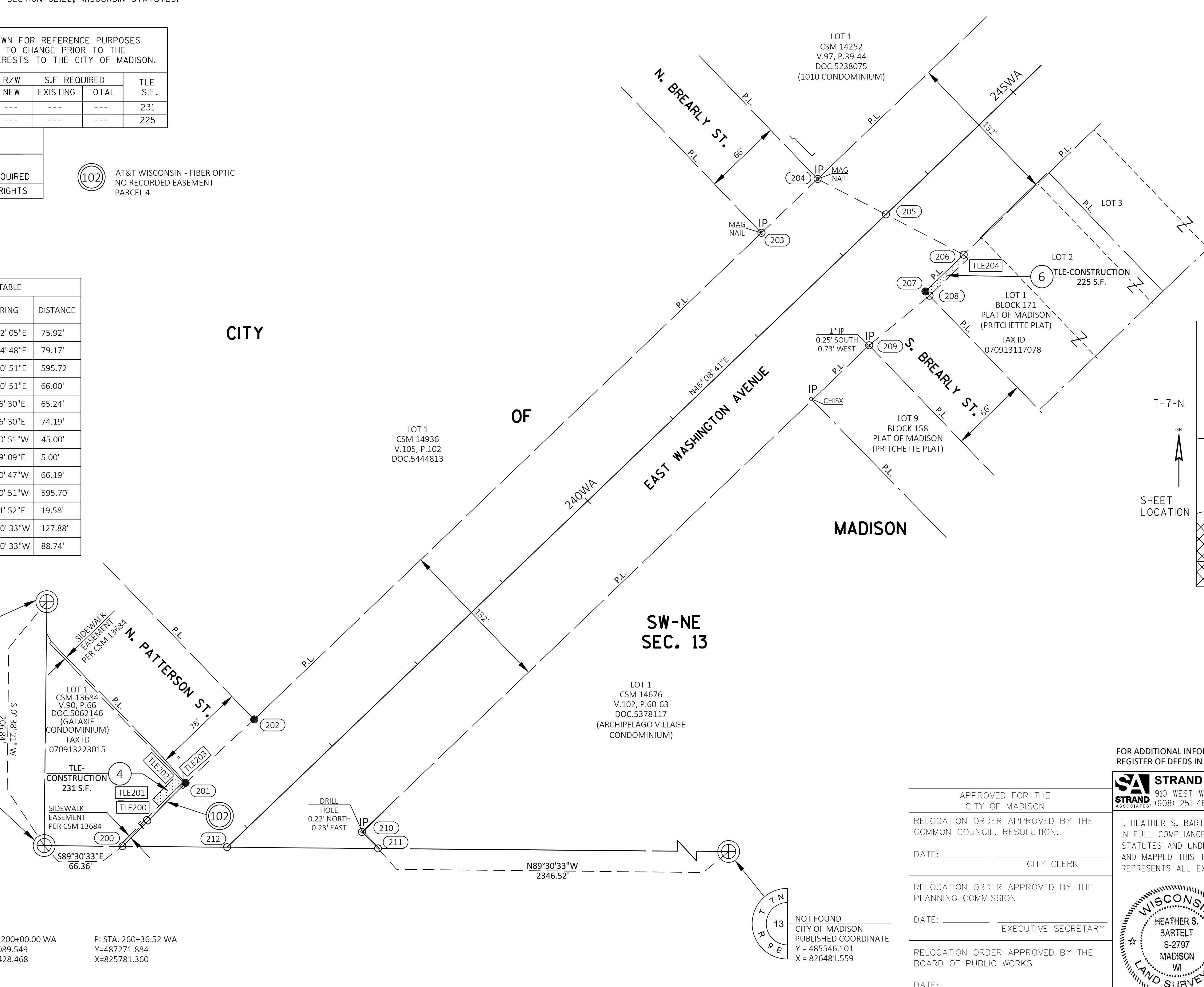
COMPUTED FROM MEANDER CORNER
Y=485568.620
X=823852.160
STA. 234+65.30/108.41"

POSITIONS SHOWN ON THIS PLAT ARE WISCONSIN COORDINATE REFERENCE SYSTEM COORDINATES (WISCRS), DANE COUNTY, NAD83(2011), IN U.S. SURVEY FEET. VALUES ARE GRID COORDINATES, GRID BEARINGS, AND GRID DISTANCES. GRID DISTANCES MAY BE USED AS GROUND DISTANCES.

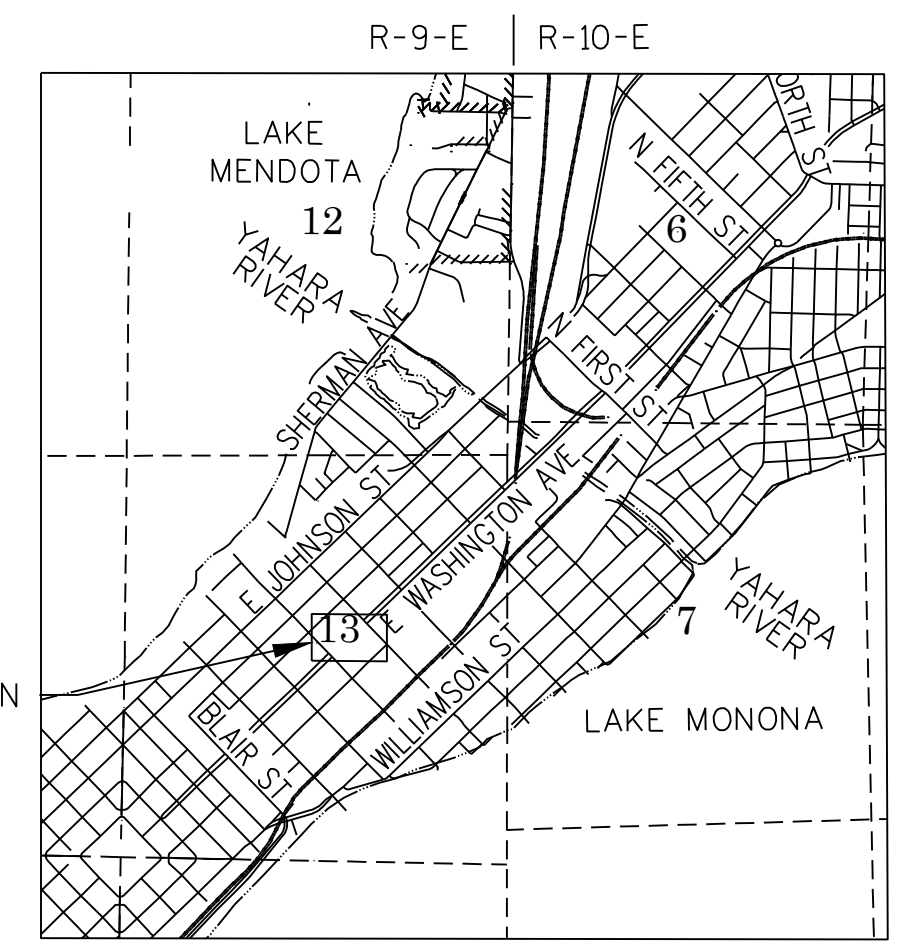
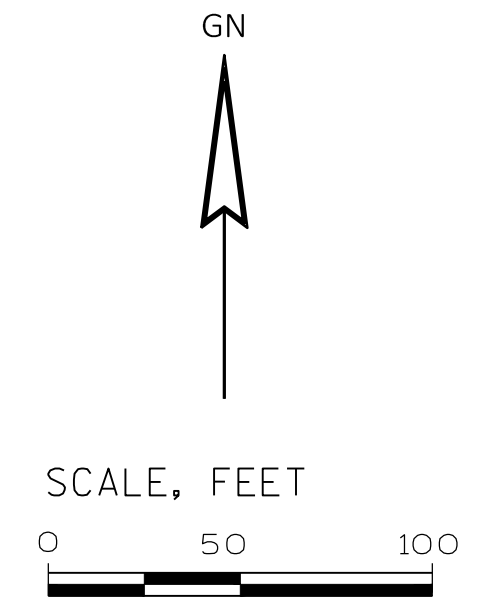
HWY	BASIS OF EXIST. R/W
EAST WASHINGTON AVENUE	PREVIOUS PROJECT: 5992-05-64 FARWELL'S REPLAT CSM 14252, CSM 14676, CSM 14936
BREARLY STREET	PREVIOUS PROJECT: 5992-05-64 FARWELL'S REPLAT CSM 14252, CSM 14676, CSM 14936
PATTERSON STREET	PREVIOUS PROJECT: 5992-05-64 ORIGINAL PLAT OF MADISON (PRITCHETTE PLAT) CSM 13684, CSM 14676 DOC. 5062146, DOC. 3841483, DOC. 3920530

PI STA. 200+00.00 WA
Y=483089.549
X=821428.468

PI STA. 260+36.52 WA
Y=487271.884
X=825781.360



RESERVED FOR REGISTER OF DEEDS
PROJECT NUMBER 12777-2-4.02



LAYOUT SCALE 0 0.5 MI.

FOR ADDITIONAL INFORMATION REFER TO THE TITLE SHEET, RECORDED IN THE OFFICE OF REGISTER OF DEEDS IN DANE COUNTY AS SHEET 2 OF 2 OF DOCUMENT

STRAND ASSOCIATES, INC. 910 WEST WINGRA DRIVE, MADISON, WI 53715
(608) 251-4843

APPROVED FOR THE CITY OF MADISON

RELOCATION ORDER APPROVED BY THE COMMON COUNCIL. RESOLUTION:

DATE: _____ CITY CLERK


RELOCATION ORDER APPROVED BY THE PLANNING COMMISSION

DATE: _____ EXECUTIVE SECRETARY

RELOCATION ORDER APPROVED BY THE BOARD OF PUBLIC WORKS

DATE: _____ EXECUTIVE SECRETARY

I, HEATHER S. BARTELT, PROFESSIONAL LAND SURVEYOR, HEREBY CERTIFY THAT IN FULL COMPLIANCE WITH THE PROVISIONS OF SECTION 84.095 OF THE WISCONSIN STATUTES AND UNDER THE DIRECTION OF THE CITY OF MADISON, I HAVE SURVEYED AND MAPPED THIS TRANSPORTATION PROJECT PLAT AND SUCH PLAT CORRECTLY REPRESENTS ALL EXTERIOR BOUNDARIES OF THE SURVEYED LAND.



SIGNATURE: *Heather S. Bartelt* DATE: 4/26/22
PRINT NAME: HEATHER S. BARTELT
REGISTRATION NUMBER: S-2797

NOT FOUND
CITY OF MADISON
PUBLISHED COORDINATE
Y = 485546.101
X = 826481.559

TRANSPORTATION PROJECT PLAT NO: 12777-2-4.03

THAT PART OF LOT 10, BLOCK 188, PLAT OF MADISON (PRITCHETTE PLAT), AND PART OF LOT 1 OF CSM 15108 LOCATED IN THE NE 1/4 OF THE NE 1/4 AND PART OF LOT 1 OF CSM 15108 LOCATED IN THE SE 1/4 OF THE NE 1/4 ALL IN SECTION 13, T 7 N, R 9 E, CITY OF MADISON, DANE COUNTY, WISCONSIN.

RELOCATION ORDER EAST-WEST BUS RAPID TRANSIT CITY OF MADISON DANE COUNTY

TO PROPERLY ESTABLISH, LAY OUT, WIDEN, ENLARGE, EXTEND, CONSTRUCT, RECONSTRUCT, IMPROVE, OR MAINTAIN A PORTION OF THE HIGHWAY DESIGNATED ABOVE, THE CITY OF MADISON DEEMS IT NECESSARY TO RELOCATE OR CHANGE SAID HIGHWAY AND ACQUIRE CERTAIN LANDS AND INTERESTS OR RIGHTS IN LANDS FOR THE ABOVE PROJECT.

TO EFFECT THIS CHANGE, PURSUANT TO AUTHORITY GRANTED UNDER SECTION 62.22, WISCONSIN STATUTES, THE CITY OF MADISON HEREBY ORDERS THAT:
 1. THAT PORTION OF SAID HIGHWAY AS SHOWN ON THIS PLAT IS LAID OUT AND ESTABLISHED TO THE LINES AND WIDTHS AS SO SHOWN FOR THE ABOVE PROJECT.
 2. THE LANDS OR INTERESTS OR RIGHTS IN LANDS AS SHOWN ON THIS PLAT ARE REQUIRED BY THE CITY FOR THE ABOVE PROJECT AND SHALL BE ACQUIRED IN THE NAME OF THE CITY OF MADISON, PURSUANT TO THE PROVISIONS OF SECTION 62.22, WISCONSIN STATUTES.

SCHEDULE OF LANDS & INTERESTS REQUIRED

OWNERS NAMES ARE SHOWN FOR REFERENCE PURPOSES ONLY AND ARE SUBJECT TO CHANGE PRIOR TO THE TRANSFER OF LAND INTERESTS TO THE CITY OF MADISON.

PARCEL NUMBER	OWNERS	INTERESTS REQUIRED	R/W NEW	S.F. REQUIRED EXISTING	TOTAL	TLE S.F.
8	ROBERTS RE, LLC	TLE	---	---	---	96
9	FACTORY DISTRICT APARTMENTS, LLC	TLE	---	---	---	72
11	CITY OF MADISON (TRANSIT METRO ADMINISTRATION)	TLE	---	---	---	233

UTILITY INTERESTS REQUIRED

UTILITY NUMBER	UTILITY OWNER(S)	INTERESTS REQUIRED
N/A	N/A	N/A

PI STA. 200+00.00
Y=483089.549
X=821428.468

PI STA. 260+36.52
Y=487271.884
X=825781.360

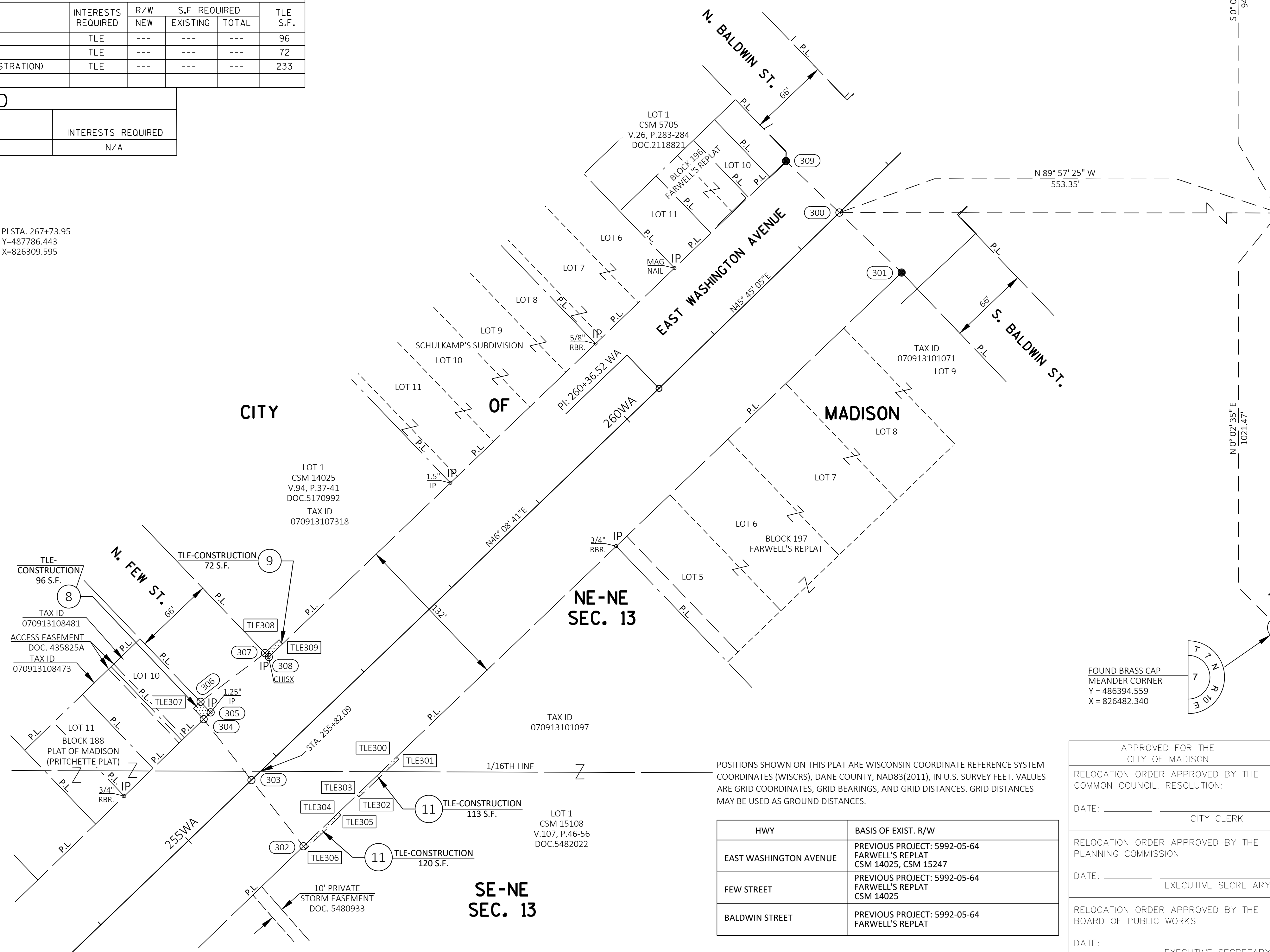
PI STA. 267+73.95
Y=487786.443
X=826309.595

COURSE	BEARING	DISTANCE
300 - 301	S46° 03' 05"E	71.11'
301 - 302	S46° 12' 29"W	681.60'
302 - 303	N38° 09' 08"W	69.22'
303 - 304	N38° 09' 08"W	63.62'
304 - 305	N45° 53' 56"E	8.00'
305 - 306	N43° 47' 31"W	12.00'
306 - 307	N52° 53' 49"E	66.45'
307 - 308	S43° 47' 31"E	4.50'
308 - 309	N46° 12' 29"E	589.33'
309 - 300	S46° 03' 05"E	60.99'

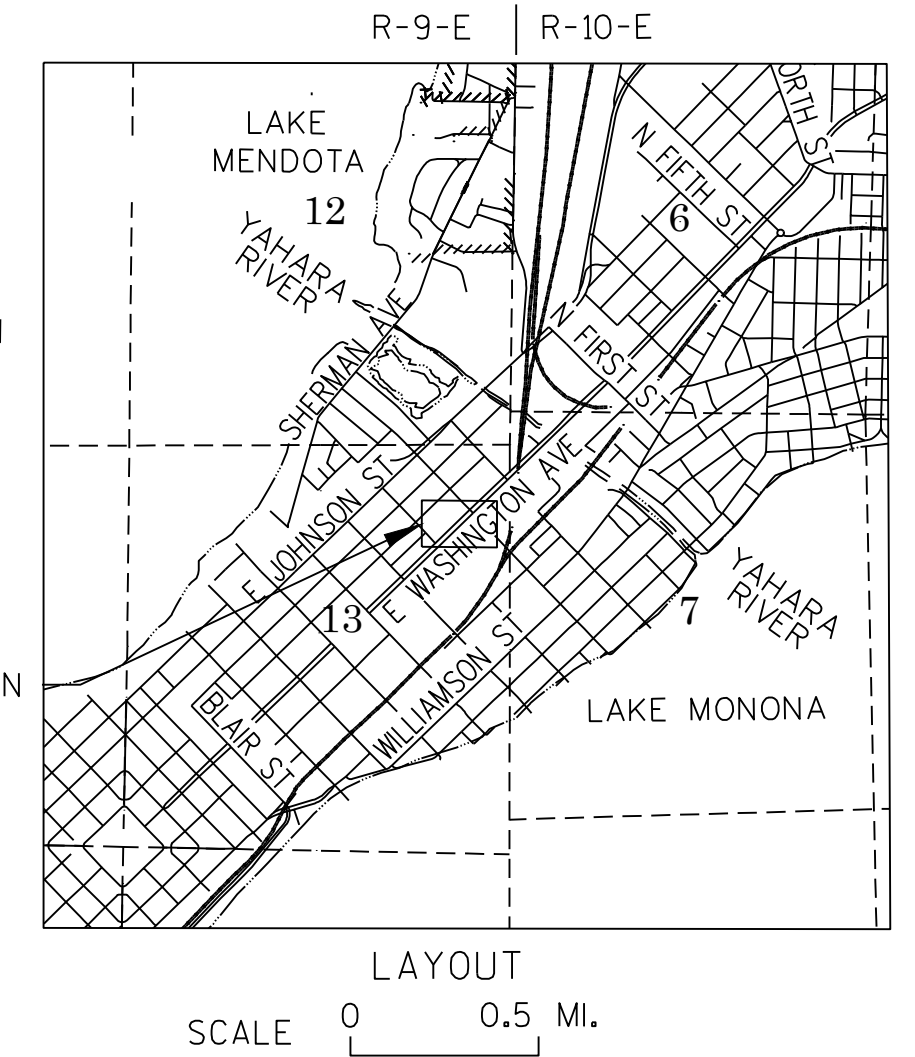
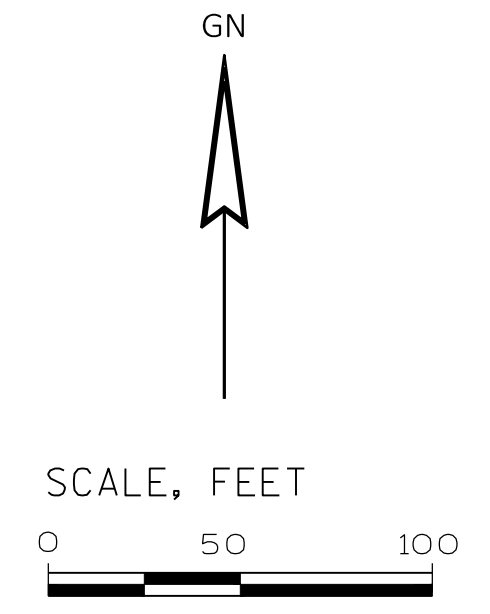
POINT	STATION	OFFSET	Y COORDS	X COORDS
300	262+43.69 WA	0.00'	487416.440	825929.758
301	262+45.93 WA	71.07'	487367.090	825980.954
302	255+64.82 WA	68.88'	486895.398	825488.939
303	255+71.69 WA	0.00'	486949.834	825446.176
304	255+78.02 WA	-63.30'	486999.860	825406.877
305	255+86.02 WA	-63.34'	487005.429	825412.625
306	255+86.03 WA	-75.34'	487014.092	825404.320
307	256+52.02 WA	-67.52'	487054.179	825457.319
308	256+52.02 WA	-63.02'	487050.931	825460.433
309	262+41.77 WA	-60.96'	487458.771	825885.845

POINT	STATION	OFFSET
TLE300	256+70.96 WA	69.00'
TLE301	256+70.96 WA	71.50'
TLE302	256+25.96 WA	71.45'
TLE303	256+25.96 WA	68.95'
TLE304	256+04.82 WA	68.93'
TLE305	256+04.81 WA	71.93'
TLE306	255+64.81 WA	71.88'
TLE307	255+78.03 WA	-75.30'
TLE308	256+68.02 WA	-67.50'
TLE309	256+68.02 WA	-63.00'

COMPUTED FROM TIES
Y= 488361.598
X= 826483.821



RESERVED FOR REGISTER OF DEEDS
PROJECT NUMBER 12777-2-4.03



POSITIONS SHOWN ON THIS PLAT ARE WISCONSIN COORDINATE REFERENCE SYSTEM COORDINATES (WISCRS), DANE COUNTY, NAD83(2011), IN U.S. SURVEY FEET. VALUES ARE GRID COORDINATES, GRID BEARINGS, AND GRID DISTANCES. GRID DISTANCES MAY BE USED AS GROUND DISTANCES.

HWY	BASIS OF EXIST. R/W
EAST WASHINGTON AVENUE	PREVIOUS PROJECT: 5992-05-64 FARWELL'S REPLAT CSM 14025, CSM 15247
FEW STREET	PREVIOUS PROJECT: 5992-05-64 FARWELL'S REPLAT CSM 14025
BALDWIN STREET	PREVIOUS PROJECT: 5992-05-64 FARWELL'S REPLAT

FOUND BRASS CAP
MEANDER CORNER
Y = 486394.559
X = 826482.340

FOR ADDITIONAL INFORMATION REFER TO THE TITLE SHEET, RECORDED IN THE OFFICE OF REGISTER OF DEEDS IN DANE COUNTY AS SHEET 2 OF 2 OF DOCUMENT

STRAND ASSOCIATES, INC.
910 WEST WINGRA DRIVE, MADISON, WI 53715
(608) 251-4843

APPROVED FOR THE CITY OF MADISON
RELOCATION ORDER APPROVED BY THE COMMON COUNCIL RESOLUTION:
DATE: _____ CITY CLERK
RELOCATION ORDER APPROVED BY THE PLANNING COMMISSION
DATE: _____ EXECUTIVE SECRETARY
RELOCATION ORDER APPROVED BY THE BOARD OF PUBLIC WORKS
DATE: _____ EXECUTIVE SECRETARY

I, HEATHER S. BARTELT, PROFESSIONAL LAND SURVEYOR, HEREBY CERTIFY THAT IN FULL COMPLIANCE WITH THE PROVISIONS OF SECTION 84.095 OF THE WISCONSIN STATUTES AND UNDER THE DIRECTION OF THE CITY OF MADISON, I HAVE SURVEYED AND MAPPED THIS TRANSPORTATION PROJECT PLAT AND SUCH PLAT CORRECTLY REPRESENTS ALL EXTERIOR BOUNDARIES OF THE SURVEYED LAND.



SIGNATURE: *Heather S. Bartelt* DATE: 4/26/22
PRINT NAME: HEATHER S. BARTELT
REGISTRATION NUMBER: S-2797

TRANSPORTATION PROJECT PLAT NO: 12777-2-4.04

THAT PART OF LOT 10, BLOCK 217 OF FARWELL'S REPLAT LOCATED IN THE NE 1/4 OF THE NE 1/4 OF SECTION 13, T 7 N, R 9 E, CITY OF MADISON, DANE COUNTY, WISCONSIN.

RELOCATION ORDER EAST-WEST BUS RAPID TRANSIT CITY OF MADISON DANE COUNTY

TO PROPERLY ESTABLISH, LAY OUT, WIDEN, ENLARGE, EXTEND, CONSTRUCT, IMPROVE, OR MAINTAIN A PORTION OF THE HIGHWAY DESIGNATED ABOVE, THE CITY OF MADISON DEEMS IT NECESSARY TO RELOCATE OR CHANGE SAID HIGHWAY AND ACQUIRE CERTAIN LANDS AND INTERESTS OR RIGHTS IN LANDS FOR THE ABOVE PROJECT.

TO EFFECT THIS CHANGE, PURSUANT TO AUTHORITY GRANTED UNDER SECTION 62.22, WISCONSIN STATUTES, THE CITY OF MADISON HEREBY ORDERS THAT:
 1. THAT PORTION OF SAID HIGHWAY AS SHOWN ON THIS PLAT IS LAID OUT AND ESTABLISHED TO THE LINES AND WIDTHS AS SO SHOWN FOR THE ABOVE PROJECT.
 2. THE LANDS OR INTERESTS OR RIGHTS IN LANDS AS SHOWN ON THIS PLAT ARE REQUIRED BY THE CITY FOR THE ABOVE PROJECT AND SHALL BE ACQUIRED IN THE NAME OF THE CITY OF MADISON, PURSUANT TO THE PROVISIONS OF SECTION 62.22, WISCONSIN STATUTES.

SCHEDULE OF LANDS & INTERESTS REQUIRED

OWNERS NAMES ARE SHOWN FOR REFERENCE PURPOSES ONLY AND ARE SUBJECT TO CHANGE PRIOR TO THE TRANSFER OF LAND INTERESTS TO THE CITY OF MADISON.

PARCEL NUMBER	OWNERS	INTERESTS REQUIRED	R/W NEW	S.F. REQUIRED EXISTING	S.F. REQUIRED TOTAL	TLE S.F.
13	MULLINS APARTMENTS, LLP	TLE	---	---	---	145

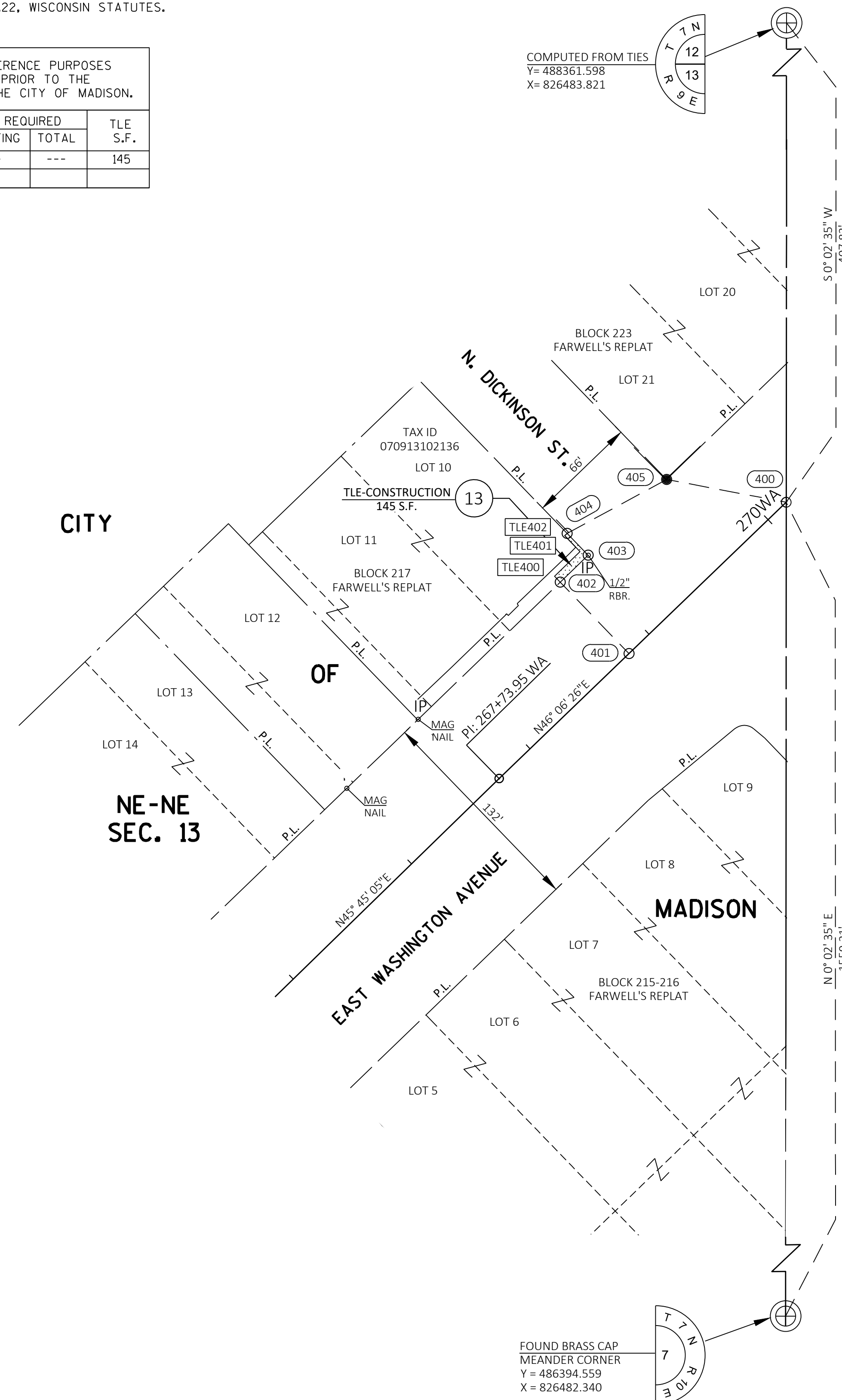
UTILITY INTERESTS REQUIRED

UTILITY NUMBER	UTILITY OWNER(S)	INTERESTS REQUIRED
N/A	N/A	N/A

PI STA. 260+36.52 WA
Y=487271.884
X=825781.360

PI STA. 267+73.95 WA
Y=487786.443
X=826309.595

PI STA. 288+21.38 WA
Y=489205.945
X=827785.047

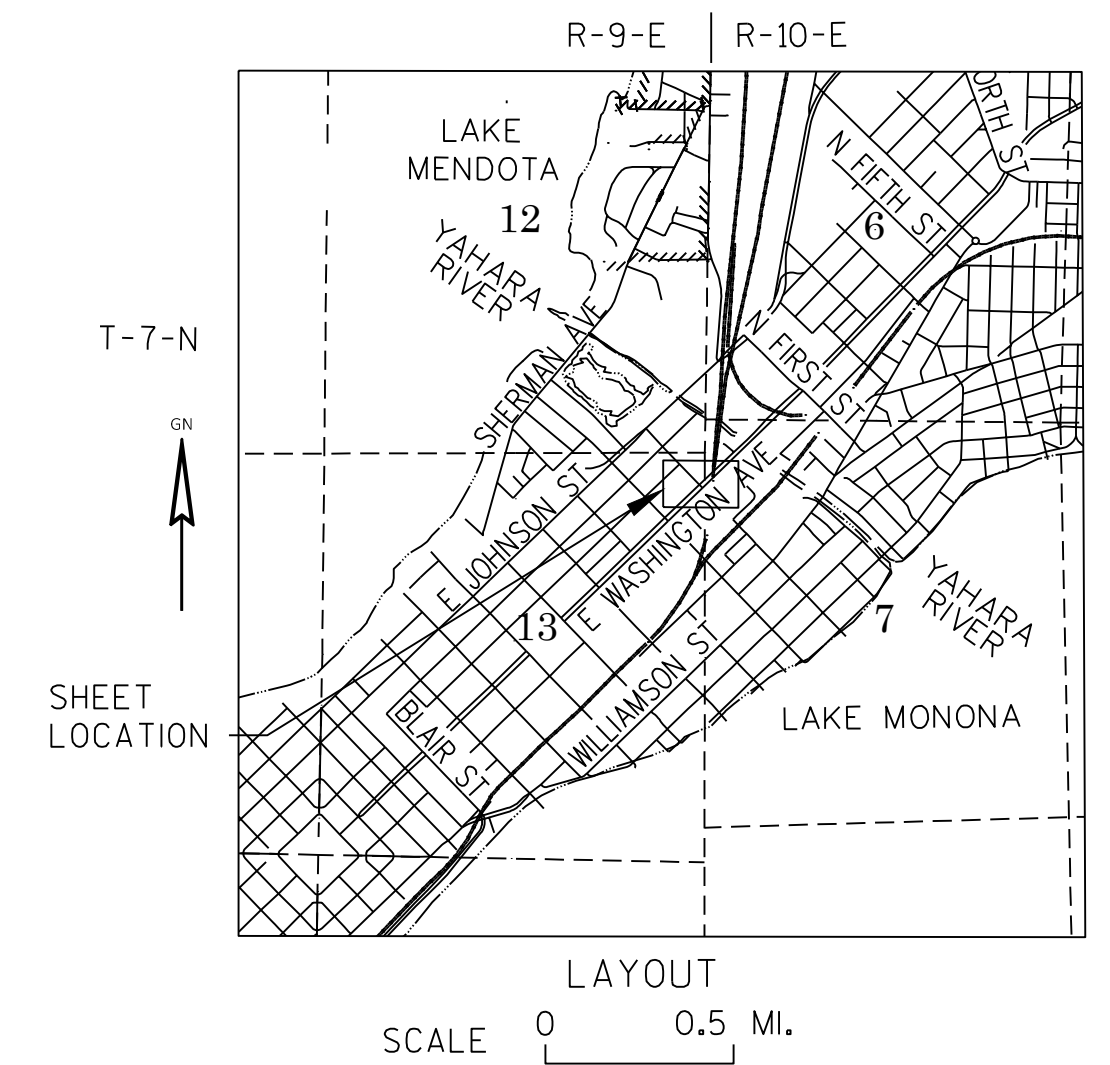
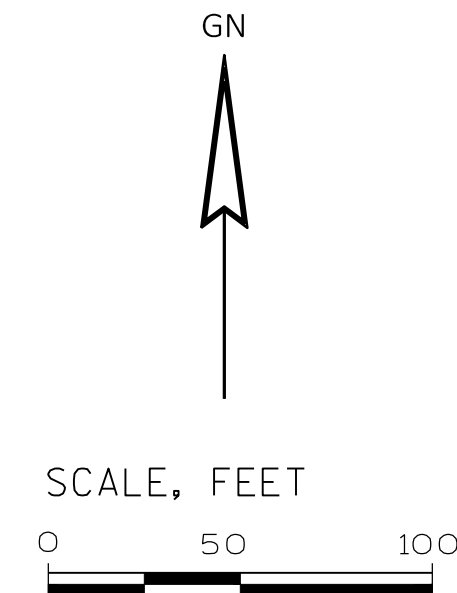


POINT	STATION	OFFSET	Y COORDS	X COORDS
400	270+15.29 WA	0.00'	487953.767	826483.514
401	268+83.11 WA	0.00'	487862.121	826388.256
402	268+83.11 WA	-60.04'	487905.390	826346.628
403	269+06.61 WA	-60.08'	487921.713	826363.534
404	269+06.57 WA	-78.42'	487934.903	826350.798
405	269+72.61 WA	-60.20'	487967.558	826411.013

POINT	STATION	OFFSET
TLE400	268+83.10 WA	-65.04'
TLE401	269+04.52 WA	-65.08'
TLE402	269+04.61 WA	-78.47'

COURSE	BEARING	DISTANCE
400 - 401	S46° 06' 26"W	132.19'
401 - 402	N43° 53' 34"W	60.04'
402 - 403	N46° 00' 12"E	23.50'
403 - 404	N43° 59' 48"W	18.33'
404 - 405	N61° 31' 43"E	68.50'
405 - 400	S79° 13' 48"E	73.80'

RESERVED FOR REGISTER OF DEEDS
PROJECT NUMBER 12777-2-4.04



POSITIONS SHOWN ON THIS PLAT ARE WISCONSIN COORDINATE REFERENCE SYSTEM COORDINATES (WISCRS), DANE COUNTY, NAD83(2011), IN U.S. SURVEY FEET. VALUES ARE GRID COORDINATES, GRID BEARINGS, AND GRID DISTANCES. GRID DISTANCES MAY BE USED AS GROUND DISTANCES.

HWY	BASIS OF EXIST. R/W
EAST WASHINGTON AVENUE	PREVIOUS PROJECT: 5992-05-64 FARWELL'S REPLAT DOC. 3852230, DOC. 1383806, DOC. 3852229
DICKINSON STREET	PREVIOUS PROJECT: 5992-05-64 FARWELL'S REPLAT

FOR ADDITIONAL INFORMATION REFER TO THE TITLE SHEET, RECORDED IN THE OFFICE OF REGISTER OF DEEDS IN DANE COUNTY AS SHEET 2 OF 2 OF DOCUMENT

STRAND ASSOCIATES, INC. ®
910 WEST WINGRA DRIVE, MADISON, WI 53715
(608) 251-4843

APPROVED FOR THE CITY OF MADISON

RELOCATION ORDER APPROVED BY THE COMMON COUNCIL RESOLUTION:

DATE: _____ CITY CLERK


RELOCATION ORDER APPROVED BY THE PLANNING COMMISSION

DATE: _____ EXECUTIVE SECRETARY

RELOCATION ORDER APPROVED BY THE BOARD OF PUBLIC WORKS

DATE: _____ EXECUTIVE SECRETARY

I, HEATHER S. BARTELT, PROFESSIONAL LAND SURVEYOR, HEREBY CERTIFY THAT IN FULL COMPLIANCE WITH THE PROVISIONS OF SECTION 84.095 OF THE WISCONSIN STATUTES AND UNDER THE DIRECTION OF THE CITY OF MADISON, I HAVE SURVEYED AND MAPPED THIS TRANSPORTATION PROJECT PLAT AND SUCH PLAT CORRECTLY REPRESENTS ALL EXTERIOR BOUNDARIES OF THE SURVEYED LAND.



SIGNATURE: *Heather S. Bartelt* DATE: 4/26/22
PRINT NAME: HEATHER S. BARTELT
REGISTRATION NUMBER: S-2797

TRANSPORTATION PROJECT PLAT NO: 12777-2-4.05

THAT PART OF LOTS 55 & 56, BLOCK 2 OF CAREY'S REPLAT OF BLOCK 283 FARWELL'S REPLAT AND ADDITION, AND PART OF LOTS 25 & 26, BLOCK 318 OF MADISON SQUARE (RILEY PLAT) LOCATED IN THE NE 1/4 OF THE SW 1/4, AND PART OF LOT 18, BLOCK 288 OF FARWELL'S REPLAT, AND PART OF LOTS 1 & 2, BLOCK 3 OF WAKELEY'S SUBDIVISION OF PART OF BLOCKS 278, 282, 285, 287, & 294 FARWELL'S REPLAT LOCATED IN THE NW 1/4 OF THE SE 1/4, ALL IN SECTION 6, T 7 N, R 10 E, CITY OF MADISON, DANE COUNTY, WISCONSIN.

RELOCATION ORDER EAST-WEST BUS RAPID TRANSIT CITY OF MADISON DANE COUNTY

TO PROPERLY ESTABLISH, LAY OUT, WIDEN, ENLARGE, EXTEND, CONSTRUCT, RECONSTRUCT, IMPROVE, OR MAINTAIN A PORTION OF THE HIGHWAY DESIGNATED ABOVE, THE CITY OF MADISON DEEMS IT NECESSARY TO RELOCATE OR CHANGE SAID HIGHWAY AND ACQUIRE CERTAIN LANDS AND INTERESTS OR RIGHTS IN LANDS FOR THE ABOVE PROJECT.

TO EFFECT THIS CHANGE, PURSUANT TO AUTHORITY GRANTED UNDER SECTION 62.22, WISCONSIN STATUTES, THE CITY OF MADISON HEREBY ORDERS THAT:
 1. THAT PORTION OF SAID HIGHWAY AS SHOWN ON THIS PLAT IS LAY OUT AND ESTABLISHED TO THE LINES AND WIDTHS AS SO SHOWN FOR THE ABOVE PROJECT.
 2. THE LANDS OR INTERESTS OR RIGHTS IN LANDS AS SHOWN ON THIS PLAT ARE REQUIRED BY THE CITY FOR THE ABOVE PROJECT AND SHALL BE ACQUIRED IN THE NAME OF THE CITY OF MADISON, PURSUANT TO THE PROVISIONS OF SECTION 62.22, WISCONSIN STATUTES.

SCHEDULE OF LANDS & INTERESTS REQUIRED

OWNERS NAMES ARE SHOWN FOR REFERENCE PURPOSES ONLY AND ARE SUBJECT TO CHANGE PRIOR TO THE TRANSFER OF LAND INTERESTS TO THE CITY OF MADISON.

PARCEL NUMBER	OWNERS	INTERESTS REQUIRED	R/W NEW	S.F. EXISTING	S.F. REQUIRED TOTAL	TLE S.F.
14	BRIAN HARRIS AND DAVID ALBINO	TLE	---	---	---	224
16	JOHN F. CALABRESE	TLE	---	---	---	136
17	TRU ENDEAVORS, LLC	TLE	---	---	---	66
18	TRUDY N. CARDEN	TLE	---	---	---	97
22	MADISON METROPOLITAN SCHOOL DISTRICT	TLE	---	---	---	616
23	WALLACE HOLDINGS, LLC & TUIG ENTERPRISES, LLC	TLE	---	---	---	17
24	MICHAEL J. COLE	TLE	---	---	---	190
26	DAWN E. OKITE	TLE	---	---	---	130

UTILITY INTERESTS REQUIRED

UTILITY NUMBER	UTILITY OWNER(S)	INTERESTS REQUIRED
100	MADISON GAS & ELECTRIC - ELECTRIC	RELEASE OF RIGHTS
101	MADISON GAS & ELECTRIC - GAS	RELEASE OF RIGHTS

(100) MADISON GAS & ELECTRIC - ELECTRIC
DOC. 1312681
PARCEL 22

(101) MADISON GAS & ELECTRIC - GAS
NO RECORDED EASEMENT
PARCEL 22

PI STA. 288+21.38 WA
Y=489205.945
X=827785.047

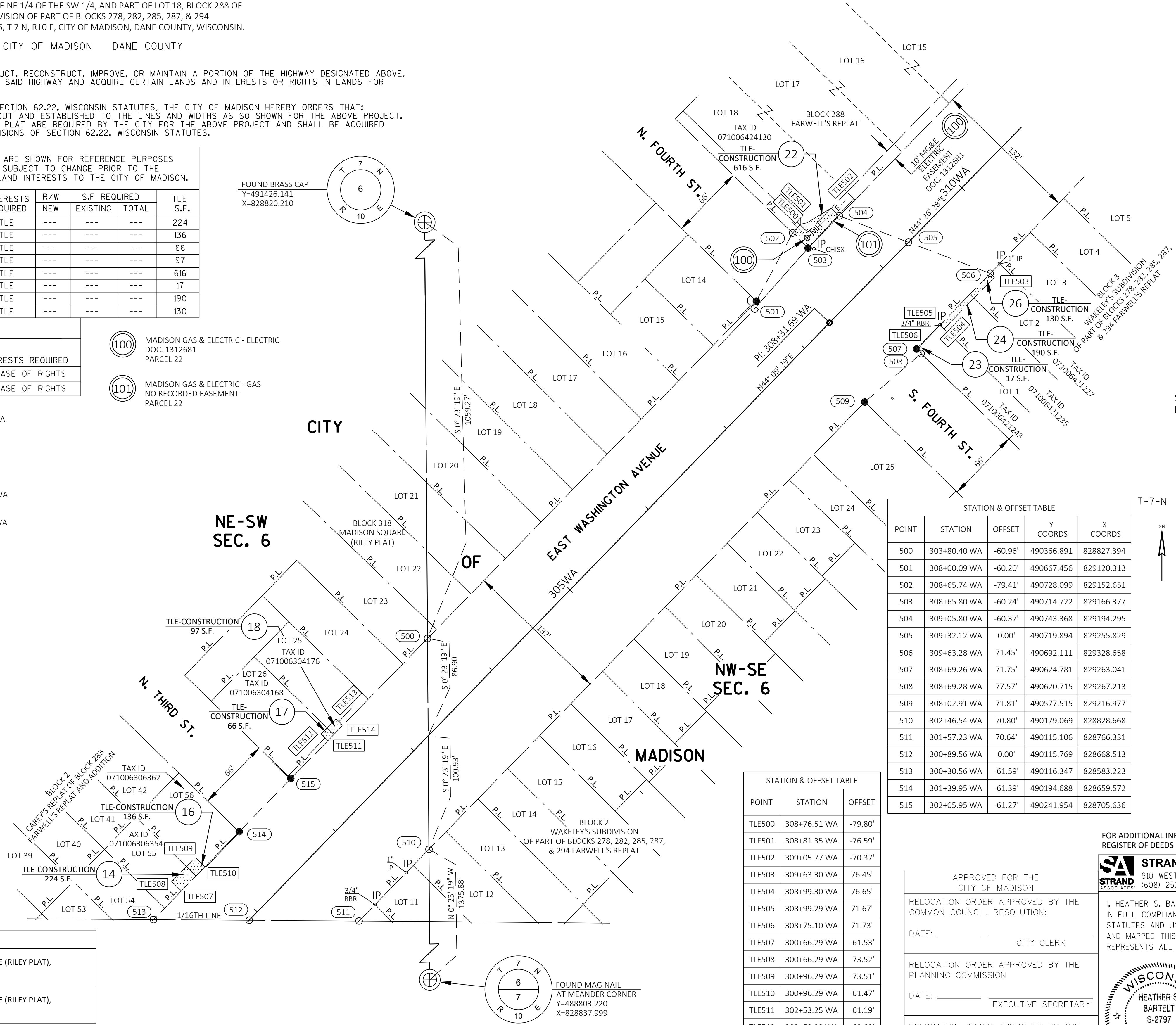
PI STA. 308+31.69 WA
Y=490648.188
X=829185.508

PI STA = 327+11.21 WA
Y = 491990.109
X = 830501.502
DELTA = 14°55'27" LT
D = 7°09'43"
T = 104.78'
L = 208.38'
R = 800.00'
PC STA = 326+06.42 WA
Y = 491915.296
X = 830428.134
PT STA = 328+14.81 WA
Y = 492081.294
X = 830553.127
DB = N44°26'28"E
DA = N29°31'01"E

COURSE	BEARING	DISTANCE
500 - 501	N44° 15' 43"E	419.69'
501 - 502	N28° 04' 07"E	68.73'
502 - 503	S45° 44' 17"E	19.17'
503 - 504	N44° 15' 43"E	40.00'
504 - 505	S69° 07' 09"E	65.86'
505 - 506	S69° 07' 09"E	77.95'
506 - 507	S44° 15' 43"W	94.02'
507 - 508	S45° 44' 17"E	5.83'
508 - 509	S49° 18' 22"W	66.26'
509 - 510	S44° 15' 43"W	556.37'
510 - 511	S44° 15' 43"W	89.32'
511 - 512	N89° 36' 42"W	97.82'
512 - 513	N89° 36' 42"W	85.29'
513 - 514	N44° 15' 43"E	109.39'
514 - 515	N44° 15' 43"E	66.00'
515 - 500	N44° 15' 43"E	174.45'

POSITIONS SHOWN ON THIS PLAT ARE WISCONSIN COORDINATE REFERENCE SYSTEM COORDINATES (WISCRS), DANE COUNTY, NAD83(2011), IN U.S. SURVEY FEET. VALUES ARE GRID COORDINATES, GRID BEARINGS, AND GRID DISTANCES. GRID DISTANCES MAY BE USED AS GROUND DISTANCES.

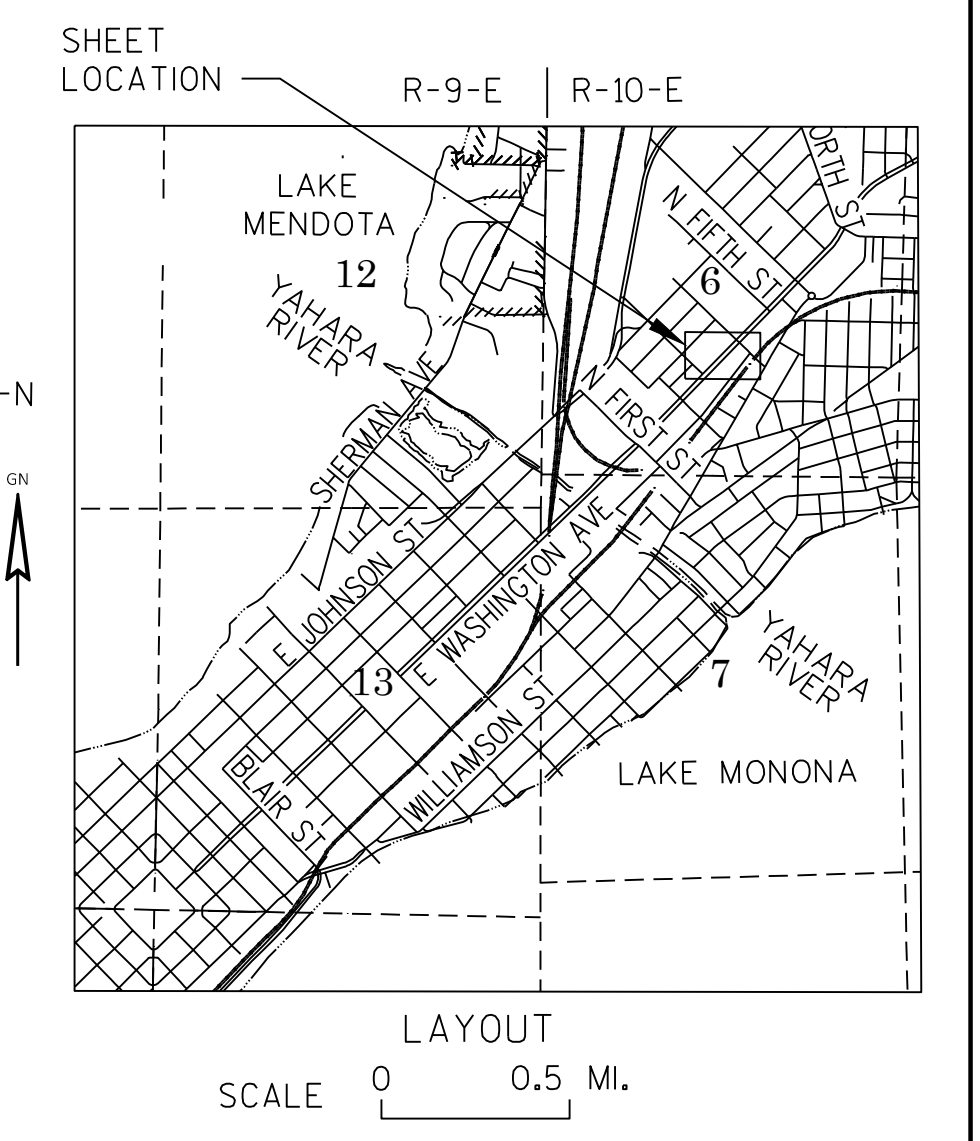
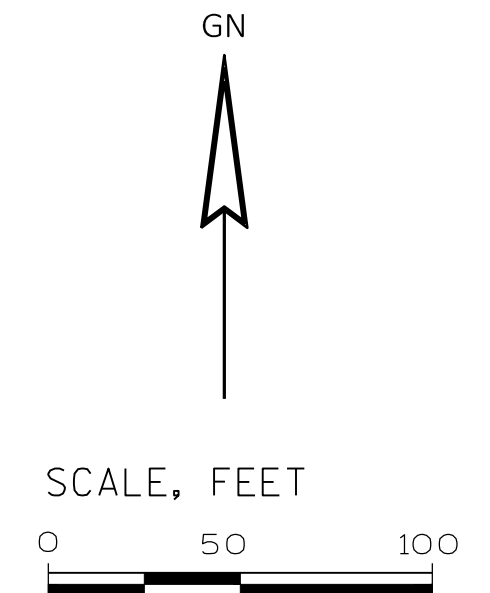
HWY	BASIS OF EXIST. R/W
EAST WASHINGTON AVENUE	FARWELL'S REPLAT & ADDITION, MADISON SQUARE (RILEY PLAT), WAKELEY'S SUBDIVISION
THIRD STREET	FARWELL'S REPLAT & ADDITION, MADISON SQUARE (RILEY PLAT), WAKELEY'S SUBDIVISION
FOURTH STREET	FARWELL'S REPLAT & ADDITION, MADISON SQUARE (RILEY PLAT), WAKELEY'S SUBDIVISION



POINT	STATION	OFFSET	Y COORDS	X COORDS
500	303+80.40 WA	-60.96'	490366.891	828827.394
501	308+00.09 WA	-60.20'	490667.456	829120.313
502	308+65.74 WA	-79.41'	490728.099	829152.651
503	308+65.80 WA	-60.24'	490714.722	829166.377
504	309+05.80 WA	-60.37'	490743.368	829194.295
505	309+32.12 WA	0.00'	490719.894	829255.829
506	309+63.28 WA	71.45'	490692.111	829328.658
507	308+69.26 WA	71.75'	490624.781	829263.041
508	308+69.28 WA	77.57'	490620.715	829267.213
509	308+02.91 WA	71.81'	490577.515	829216.977
510	302+46.54 WA	70.80'	490179.069	828828.668
511	301+57.23 WA	70.64'	490115.106	828766.331
512	300+89.56 WA	0.00'	490115.769	828668.513
513	300+30.56 WA	-61.59'	490116.347	828583.223
514	301+39.95 WA	-61.39'	490194.688	828659.572
515	302+05.95 WA	-61.27'	490241.954	828705.636

POINT	STATION	OFFSET
TLE500	308+76.51 WA	-79.80'
TLE501	308+81.35 WA	-76.59'
TLE502	309+05.77 WA	-70.37'
TLE503	309+63.30 WA	76.45'
TLE504	308+99.30 WA	76.65'
TLE505	308+99.29 WA	71.67'
TLE506	308+75.10 WA	71.73'
TLE507	300+66.29 WA	-61.53'
TLE508	300+66.29 WA	-73.52'
TLE509	300+96.29 WA	-73.51'
TLE510	300+96.29 WA	-61.47'
TLE511	302+53.25 WA	-61.19'
TLE512	302+53.23 WA	-69.69'
TLE513	302+72.30 WA	-69.65'
TLE514	302+72.32 WA	-61.15'

RESERVED FOR REGISTER OF DEEDS
PROJECT NUMBER 12777-2-4.05



FOR ADDITIONAL INFORMATION REFER TO THE TITLE SHEET, RECORDED IN THE OFFICE OF REGISTER OF DEEDS IN DANE COUNTY AS SHEET 2 OF 2 OF DOCUMENT

APPROVED FOR THE CITY OF MADISON

RELOCATION ORDER APPROVED BY THE COMMON COUNCIL. RESOLUTION:

DATE: _____ CITY CLERK

RELOCATION ORDER APPROVED BY THE PLANNING COMMISSION


DATE: _____ EXECUTIVE SECRETARY

RELOCATION ORDER APPROVED BY THE BOARD OF PUBLIC WORKS

DATE: _____ EXECUTIVE SECRETARY

STRAND ASSOCIATES, INC.
910 WEST WINGRA DRIVE, MADISON, WI 53715
(608) 251-4843

I, HEATHER S. BARTELT, PROFESSIONAL LAND SURVEYOR, HEREBY CERTIFY THAT IN FULL COMPLIANCE WITH THE PROVISIONS OF SECTION 84.095 OF THE WISCONSIN STATUTES AND UNDER THE DIRECTION OF THE CITY OF MADISON, I HAVE SURVEYED AND MAPPED THIS TRANSPORTATION PROJECT PLAT AND SUCH PLAT CORRECTLY REPRESENTS ALL EXTERIOR BOUNDARIES OF THE SURVEYED LAND.



SIGNATURE: *Heather S. Bartelt* DATE: 4/26/22
 PRINT NAME: HEATHER S. BARTELT
 REGISTRATION NUMBER: S-2797

TRANSPORTATION PROJECT PLAT NO: 12777-2-4.06

THAT PART OF LOT 26, BLOCK 8 OF WASHINGTON PARK LOCATED IN THE NW 1/4 OF THE SE 1/4, IN SECTION 6, T 7 N, R 10 E, CITY OF MADISON, DANE COUNTY, WISCONSIN.

RELOCATION ORDER EAST-WEST BUS RAPID TRANSIT CITY OF MADISON DANE COUNTY

TO PROPERLY ESTABLISH, LAY OUT, WIDEN, ENLARGE, EXTEND, CONSTRUCT, RECONSTRUCT, IMPROVE, OR MAINTAIN A PORTION OF THE HIGHWAY DESIGNATED ABOVE, THE CITY OF MADISON DEEMS IT NECESSARY TO RELOCATE OR CHANGE SAID HIGHWAY AND ACQUIRE CERTAIN LANDS AND INTERESTS OR RIGHTS IN LANDS FOR THE ABOVE PROJECT.

TO EFFECT THIS CHANGE, PURSUANT TO AUTHORITY GRANTED UNDER SECTION 62.22, WISCONSIN STATUTES, THE CITY OF MADISON HEREBY ORDERS THAT:
 1. THAT PORTION OF SAID HIGHWAY AS SHOWN ON THIS PLAT IS LAID OUT AND ESTABLISHED TO THE LINES AND WIDTHS AS SO SHOWN FOR THE ABOVE PROJECT.
 2. THE LANDS OR INTERESTS OR RIGHTS IN LANDS AS SHOWN ON THIS PLAT ARE REQUIRED BY THE CITY FOR THE ABOVE PROJECT AND SHALL BE ACQUIRED IN THE NAME OF THE CITY OF MADISON, PURSUANT TO THE PROVISIONS OF SECTION 62.22, WISCONSIN STATUTES.

SCHEDULE OF LANDS & INTERESTS REQUIRED

OWNERS NAMES ARE SHOWN FOR REFERENCE PURPOSES ONLY AND ARE SUBJECT TO CHANGE PRIOR TO THE TRANSFER OF LAND INTERESTS TO THE CITY OF MADISON.

PARCEL NUMBER	OWNERS	INTERESTS REQUIRED	R/W NEW	S.F. EXISTING	S.F. REQUIRED TOTAL	TLE S.F.
27	HUNG T. NGUYEN & LINH T. LY	TLE	---	---	---	100

UTILITY INTERESTS REQUIRED

UTILITY NUMBER	UTILITY OWNER(S)	INTERESTS REQUIRED
N/A	N/A	N/A

PI STA. 308+31.69 WA
 Y=490648.188
 X=829185.508

PI STA = 327+11.21 WA
 Y = 491990.109
 X = 830501.502
 DELTA = 14°55'27" LT
 D = 7°09'43"
 T = 104.78'
 L = 208.38'
 R = 800.00'
 PC STA = 326+06.42 WA
 Y = 491915.296
 X = 830428.134
 PT STA = 328+14.81 WA
 Y = 492081.294
 X = 830553.127
 DB = N44°26'28"E
 DA = N29°31'01"E

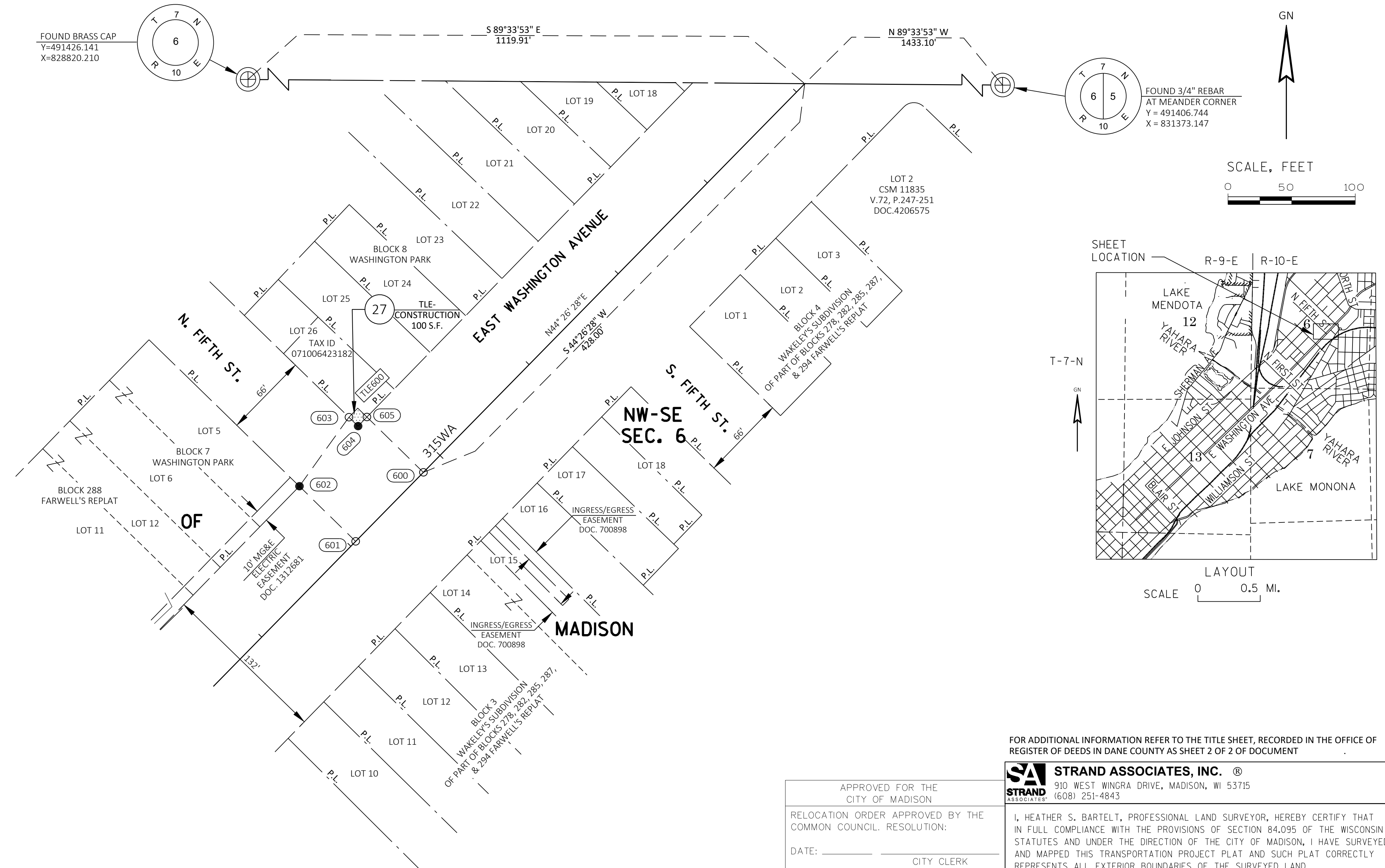
COURSE	BEARING	DISTANCE
600 - 601	S44° 26' 28"W	76.00'
601 - 602	N45° 33' 32"W	61.93'
602 - 603	N35° 38' 46"E	66.75'
603 - 604	S45° 44' 17"E	10.00'
604 - 605	N44° 15' 43"E	10.00'
605 - 600	S45° 33' 32"E	62.17'

POINT	STATION	OFFSET	Y COORDS	X COORDS
600	314+81.38 WA	0.00'	491112.051	829640.409
601	314+05.38 WA	0.00'	491057.790	829587.196
602	314+05.38 WA	-61.93'	491101.153	829542.978
603	314+71.35 WA	-72.14'	491155.399	829581.880
604	314+71.38 WA	-62.14'	491148.420	829589.042
605	314+81.38 WA	-62.17'	491155.581	829596.021

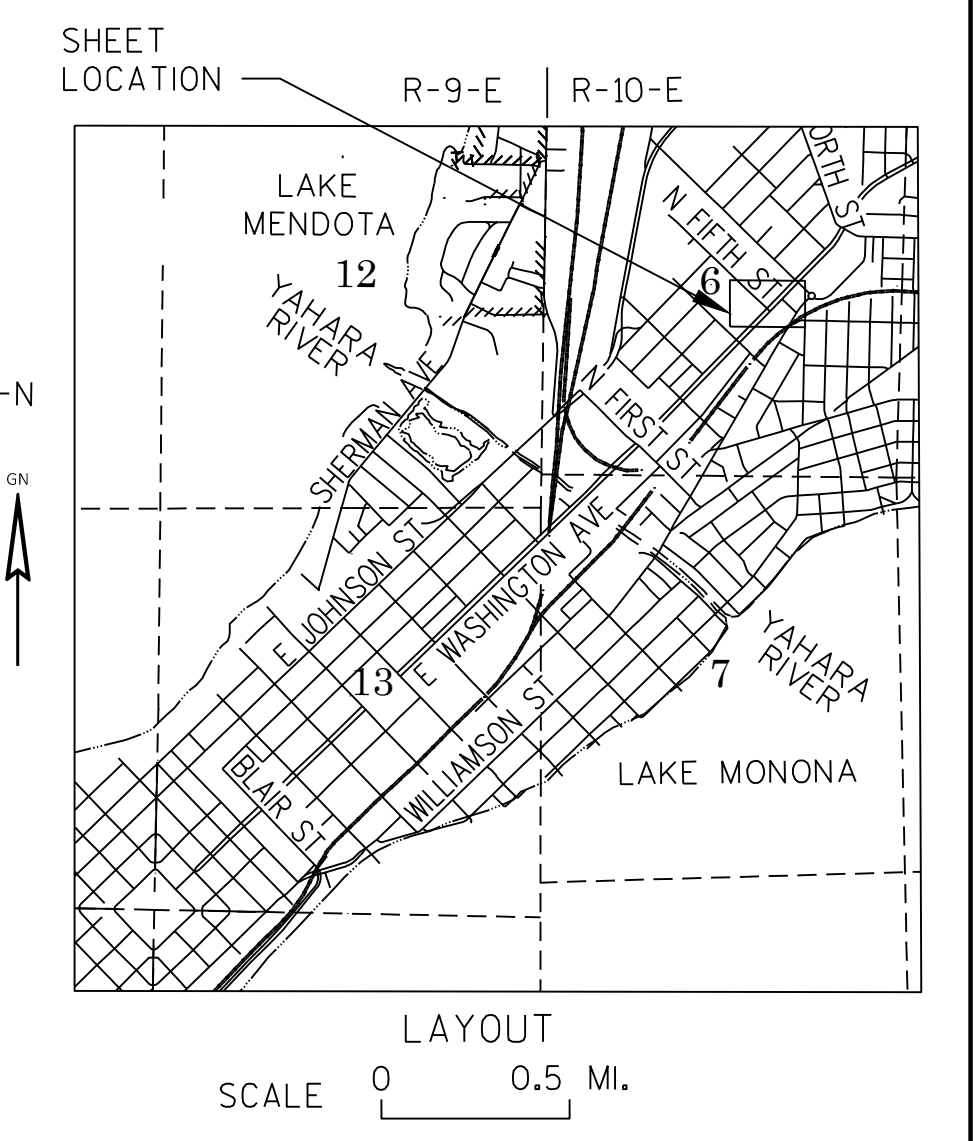
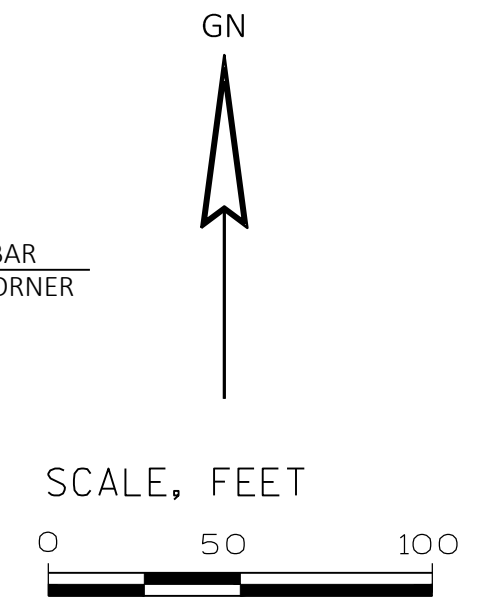
POINT	STATION	OFFSET
TLE600	314+81.35 WA	-72.17'

POSITIONS SHOWN ON THIS PLAT ARE WISCONSIN COORDINATE REFERENCE SYSTEM COORDINATES (WISCRS), DANE COUNTY, NAD83(2011), IN U.S. SURVEY FEET. VALUES ARE GRID COORDINATES, GRID BEARINGS, AND GRID DISTANCES. GRID DISTANCES MAY BE USED AS GROUND DISTANCES.

HWY	BASIS OF EXIST. R/W
EAST WASHINGTON AVENUE	FARWELL'S REPLAT & ADDITION, WASHINGTON PARK, WAKELEY'S SUBDIVISION
FIFTH STREET	FARWELL'S REPLAT & ADDITION, WASHINGTON PARK, WAKELEY'S SUBDIVISION



RESERVED FOR REGISTER OF DEEDS
 PROJECT NUMBER 12777-2-4.06



FOR ADDITIONAL INFORMATION REFER TO THE TITLE SHEET, RECORDED IN THE OFFICE OF REGISTER OF DEEDS IN DANE COUNTY AS SHEET 2 OF 2 OF DOCUMENT

STRAND ASSOCIATES, INC.
 910 WEST WINGRA DRIVE, MADISON, WI 53715
 (608) 251-4843


I, HEATHER S. BARTELT, PROFESSIONAL LAND SURVEYOR, HEREBY CERTIFY THAT IN FULL COMPLIANCE WITH THE PROVISIONS OF SECTION 84.095 OF THE WISCONSIN STATUTES AND UNDER THE DIRECTION OF THE CITY OF MADISON, I HAVE SURVEYED AND MAPPED THIS TRANSPORTATION PROJECT PLAT AND SUCH PLAT CORRECTLY REPRESENTS ALL EXTERIOR BOUNDARIES OF THE SURVEYED LAND.

DATE: _____ CITY CLERK

DATE: _____ EXECUTIVE SECRETARY

DATE: _____ EXECUTIVE SECRETARY

SIGNATURE: *Heather S. Bartelt* DATE: 4/26/22
 PRINT NAME: HEATHER S. BARTELT
 REGISTRATION NUMBER: S-2797



TRANSPORTATION PROJECT PLAT NO: 12777-2-4.07

THAT PART OF LOT 118 OF FARWELL'S ADDITION AND PART OF LOTS 1, 2, & 3 OF CLYDE A. GALLAGHER REPLAT LOCATED IN THE SE 1/4 OF THE NE 1/4 OF SECTION 6, T 7 N, R 10 E, CITY OF MADISON, DANE COUNTY, WISCONSIN.

RELOCATION ORDER EAST-WEST BUS RAPID TRANSIT CITY OF MADISON DANE COUNTY

TO PROPERLY ESTABLISH, LAY OUT, WIDEN, ENLARGE, EXTEND, CONSTRUCT, RECONSTRUCT, IMPROVE, OR MAINTAIN A PORTION OF THE HIGHWAY DESIGNATED ABOVE, THE CITY OF MADISON DEEMS IT NECESSARY TO RELOCATE OR CHANGE SAID HIGHWAY AND ACQUIRE CERTAIN LANDS AND INTERESTS OR RIGHTS IN LANDS FOR THE ABOVE PROJECT.

TO EFFECT THIS CHANGE, PURSUANT TO AUTHORITY GRANTED UNDER SECTION 62.22, WISCONSIN STATUTES, THE CITY OF MADISON HEREBY ORDERS THAT:
 1. THAT PORTION OF SAID HIGHWAY AS SHOWN ON THIS PLAT IS LAID OUT AND ESTABLISHED TO THE LINES AND WIDTHS AS SO SHOWN FOR THE ABOVE PROJECT.
 2. THE LANDS OR INTERESTS OR RIGHTS IN LANDS AS SHOWN ON THIS PLAT ARE REQUIRED BY THE CITY FOR THE ABOVE PROJECT AND SHALL BE ACQUIRED IN THE NAME OF THE CITY OF MADISON, PURSUANT TO THE PROVISIONS OF SECTION 62.22, WISCONSIN STATUTES.

SCHEDULE OF LANDS & INTERESTS REQUIRED

OWNERS NAMES ARE SHOWN FOR REFERENCE PURPOSES ONLY AND ARE SUBJECT TO CHANGE PRIOR TO THE TRANSFER OF LAND INTERESTS TO THE CITY OF MADISON.

PARCEL NUMBER	OWNERS	INTERESTS REQUIRED	R/W NEW	S.F. REQUIRED EXISTING	TOTAL	TLE S.F.
29	THE BREWER'S SHOWCASE, INC.	TLE	---	---	---	86
31	JAMES A. NORDHAUS & PATRICIA A. NORDHAUS REVOCABLE TRUST	TLE	---	---	---	354
32	ISAAC E. AMA, JEAN J. BROWN, & BRAD A. AMA	TLE	---	---	---	94

UTILITY INTERESTS REQUIRED

UTILITY NUMBER	UTILITY OWNER(S)	INTERESTS REQUIRED
N/A	N/A	N/A

PI STA = 308+31.69 WA
Y=490648.188
X=829185.508

PI STA = 327+11.21 WA
Y = 491990.109
X = 830501.502
DELTA = 14°55'27" LT
D = 7°09'43"
T = 104.78'
L = 208.38'
R = 800.00'
PC STA = 326+06.42 WA
Y = 491915.296
X = 830428.134
PT STA = 328+14.81 WA
Y = 492081.294
X = 830553.127
DB = N44°26'28"E
DA = N29°31'01"E

PI STA = 335+76.17 WA
Y = 492743.845
X = 830938.237
DELTA = 31°27'37" RT
D = 4°46'29"
T = 337.99'
L = 658.91'
R = 1200.00'
PC STA = 332+38.19 WA
Y = 492449.724
X = 830761.717
PT STA = 338+97.09 WA
Y = 492907.822
X = 831223.782
DB = N29°31'01"E
DA = N60°58'38"E

POSITIONS SHOWN ON THIS PLAT ARE WISCONSIN COORDINATE REFERENCE SYSTEM COORDINATES (WISCRS), DANE COUNTY, NAD83(2011), IN U.S. SURVEY FEET. VALUES ARE GRID COORDINATES, GRID BEARINGS, AND GRID DISTANCES. GRID DISTANCES MAY BE USED AS GROUND DISTANCES.

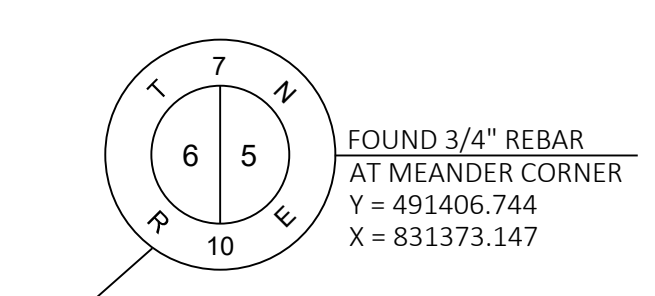
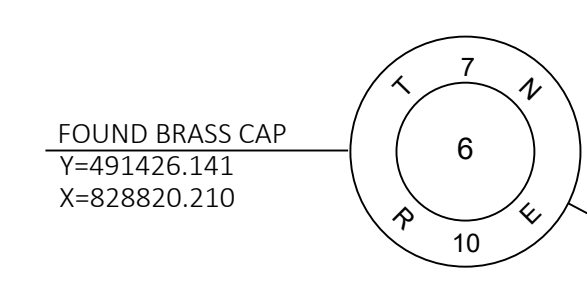
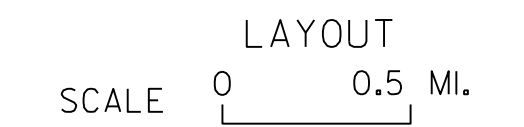
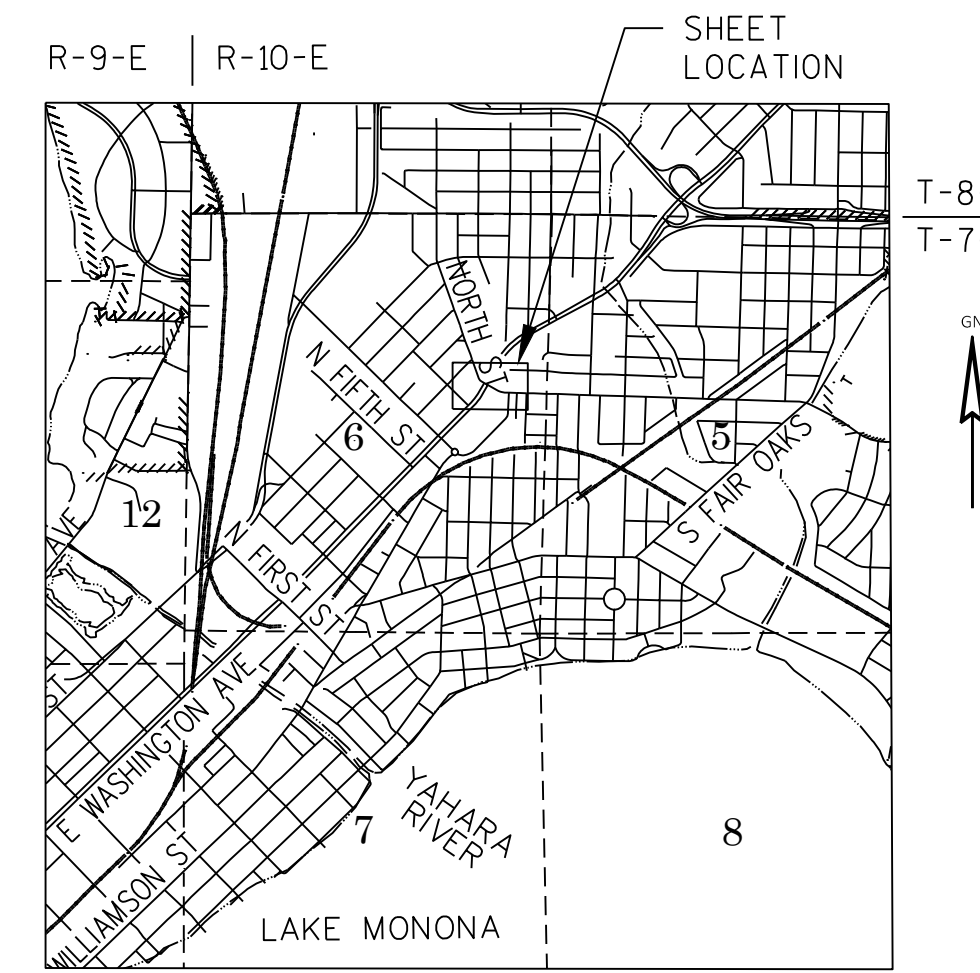
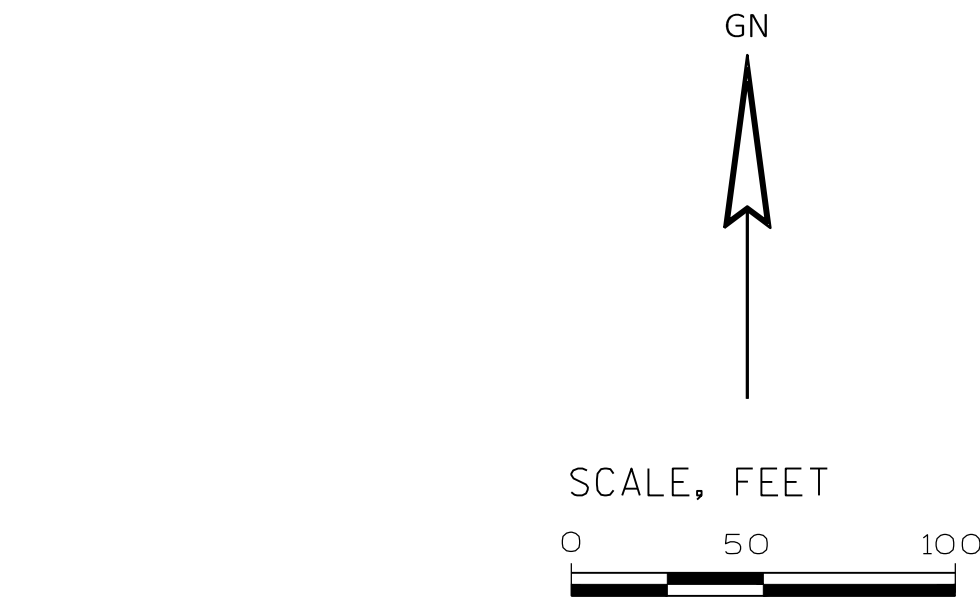
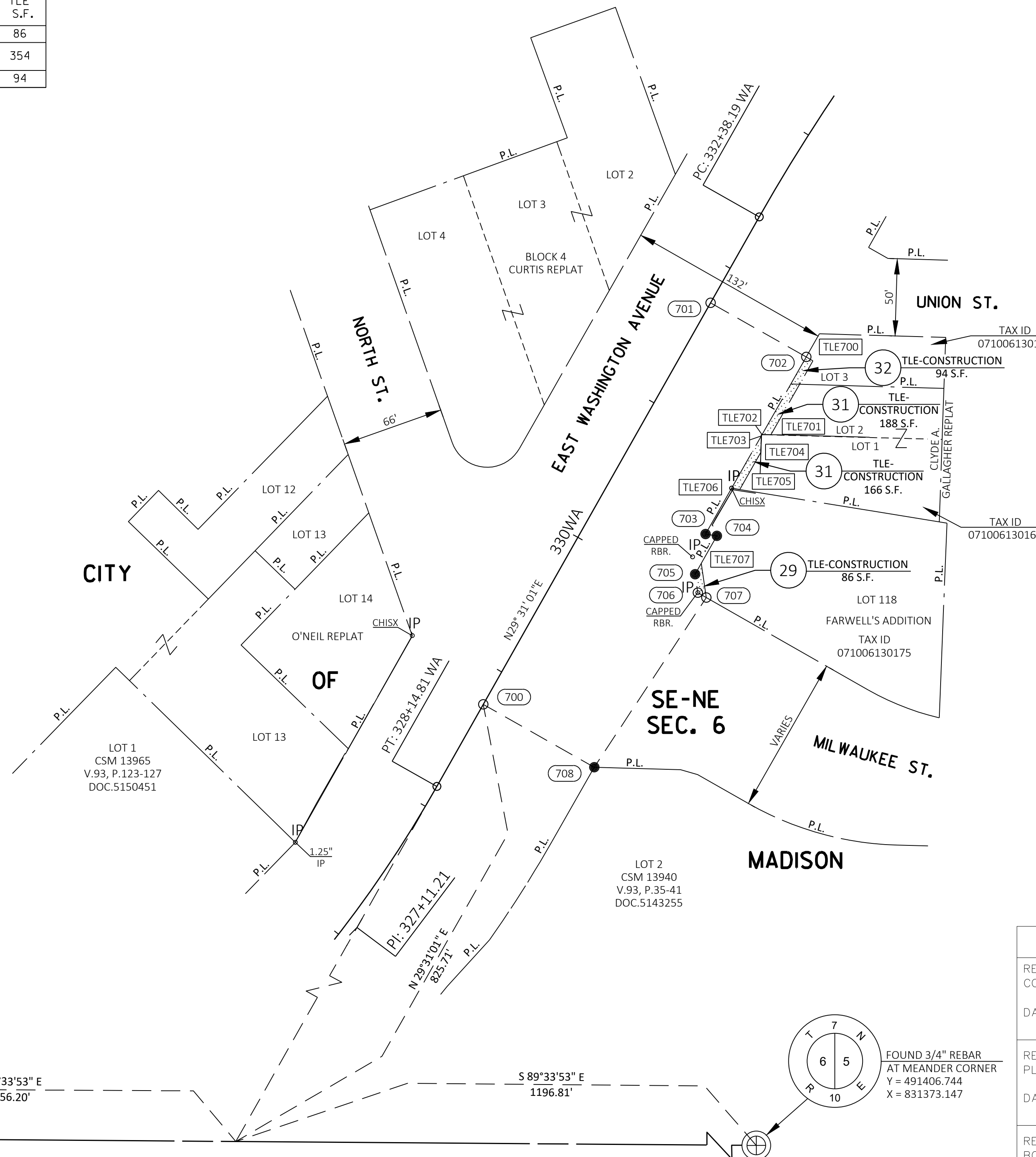
HWY	BASIS OF EXIST. R/W
EAST WASHINGTON AVENUE	PREVIOUS PROJECT: U017-2(25), 5992-05-74, FARWELL'S REPLAT & ADDITION, GIRSTENBREI'S PLAT, WAKELEY'S SUBDIVISION, O'NEIL REPLAT, FARWELL'S EASTERN ADDITION, CSM 13940, CSM 13965, DOC. 790590, DOC. 1990980, DOC. 794365, DOC. 795247, DOC. 4210204, DOC. 4196068, DOC. 4166785, DOC. 4248976
SEVENTH STREET	GIRSTENBREI'S PLAT, CSM 13940, CSM 13965
NORTH STREET	PREVIOUS PROJECT: U017-2(25), 5992-05-74, FARWELL'S REPLAT & ADDITION, O'NEIL REPLAT, DOC. 1990980, DOC. 794365, DOC. 4210204
MILWAUKEE STREET	PREVIOUS PROJECT: U017-2(25), 5992-05-74, 5992-06-29, FARWELL'S EASTERN ADDITION, CSM 13940, DOC. 4166785, DOC. 4248976

POINT	STATION	OFFSET	Y COORDS	X COORDS
700	328+75.81 WA	0.00'	492134.382	830583.183
701	331+74.33 WA	0.00'	492394.159	830730.259
702	331+74.33 WA	71.10'	492359.130	830792.131
703	330+42.55 WA	70.81'	492244.594	830726.952
704	330+45.14 WA	77.82'	492243.399	830734.326
705	330+16.58 WA	77.75'	492218.575	830720.199
706	330+07.10 WA	85.15'	492206.675	830721.965
707	330+07.08 WA	91.51'	492203.525	830727.487
708	328+75.81 WA	82.49'	492093.740	830654.968

POINT	STATION	OFFSET
TLE700	331+74.32 WA	76.10'
TLE701	331+19.39 WA	75.98'
TLE702	331+16.56 WA	70.97'
TLE703	331+15.62 WA	70.97'
TLE704	331+06.12 WA	75.95'
TLE705	330+78.55 WA	75.89'
TLE706	330+76.70 WA	70.89'
TLE707	330+24.69 WA	77.77'

COURSE	BEARING	DISTANCE
700 - 701	N29°31'01"E	298.52'
701 - 702	S60°28'59"E	71.10'
702 - 703	S29°38'34"W	131.78'
703 - 704	S80°47'35"E	7.47'
704 - 705	S29°38'34"W	28.56'
705 - 706	S08°26'22"E	12.03'
706 - 707	S60°17'57"E	6.36'
707 - 708	S33°26'50"W	131.57'
708 - 700	N60°58'59"W	82.49'

RESERVED FOR REGISTER OF DEEDS
PROJECT NUMBER 12777-2-4.07



FOR ADDITIONAL INFORMATION REFER TO THE TITLE SHEET, RECORDED IN THE OFFICE OF REGISTER OF DEEDS IN DANE COUNTY AS SHEET 2 OF 2 OF DOCUMENT

APPROVED FOR THE CITY OF MADISON

RELOCATION ORDER APPROVED BY THE COMMON COUNCIL. RESOLUTION:

DATE: _____ CITY CLERK

RELOCATION ORDER APPROVED BY THE PLANNING COMMISSION


DATE: _____ EXECUTIVE SECRETARY

RELOCATION ORDER APPROVED BY THE BOARD OF PUBLIC WORKS

DATE: _____ EXECUTIVE SECRETARY

STRAND ASSOCIATES, INC. 910 WEST WINGRA DRIVE, MADISON, WI 53715 (608) 251-4843

I, HEATHER S. BARTELT, PROFESSIONAL LAND SURVEYOR, HEREBY CERTIFY THAT IN FULL COMPLIANCE WITH THE PROVISIONS OF SECTION 84.095 OF THE WISCONSIN STATUTES AND UNDER THE DIRECTION OF THE CITY OF MADISON, I HAVE SURVEYED AND MAPPED THIS TRANSPORTATION PROJECT PLAT AND SUCH PLAT CORRECTLY REPRESENTS ALL EXTERIOR BOUNDARIES OF THE SURVEYED LAND.



SIGNATURE: *Heather S. Bartelt* DATE: 4/26/22
 PRINT NAME: HEATHER S. BARTELT
 REGISTRATION NUMBER: S-2797

TRANSPORTATION PROJECT PLAT NO: 12777-2-4.08

THAT PART OF LOTS 112 & 131 OF FARWELL'S ADDITION, AND PART OF LOT 81 OF CLYDE A. GALLAGHER REPLAT, AND PART OF LOT 1 OF CSM 9071 LOCATED IN THE NW 1/4 OF THE NW 1/4 OF SECTION 5, T 7 N, R 10 E, CITY OF MADISON, DANE COUNTY, WISCONSIN.

RELOCATION ORDER EAST-WEST BUS RAPID TRANSIT CITY OF MADISON DANE COUNTY

TO PROPERLY ESTABLISH, LAY OUT, WIDEN, ENLARGE, EXTEND, CONSTRUCT, RECONSTRUCT, IMPROVE, OR MAINTAIN A PORTION OF THE HIGHWAY DESIGNATED ABOVE, THE CITY OF MADISON DEEMS IT NECESSARY TO RELOCATE OR CHANGE SAID HIGHWAY AND ACQUIRE CERTAIN LANDS AND INTERESTS OR RIGHTS IN LANDS FOR THE ABOVE PROJECT.

TO EFFECT THIS CHANGE, PURSUANT TO AUTHORITY GRANTED UNDER SECTION 62.22, WISCONSIN STATUTES, THE CITY OF MADISON HEREBY ORDERS THAT:
 1. THAT PORTION OF SAID HIGHWAY AS SHOWN ON THIS PLAT IS LAID OUT AND ESTABLISHED TO THE LINES AND WIDTHS AS SO SHOWN FOR THE ABOVE PROJECT.
 2. THE LANDS OR INTERESTS OR RIGHTS IN LANDS AS SHOWN ON THIS PLAT ARE REQUIRED BY THE CITY FOR THE ABOVE PROJECT AND SHALL BE ACQUIRED IN THE NAME OF THE CITY OF MADISON, PURSUANT TO THE PROVISIONS OF SECTION 62.22, WISCONSIN STATUTES.

SCHEDULE OF LANDS & INTERESTS REQUIRED

OWNERS NAMES ARE SHOWN FOR REFERENCE PURPOSES ONLY AND ARE SUBJECT TO CHANGE PRIOR TO THE TRANSFER OF LAND INTERESTS TO THE CITY OF MADISON.

PARCEL NUMBER	OWNERS	INTERESTS REQUIRED	R/W NEW	S.F. EXISTING	S.F. TOTAL	PLE S.F.	TLE S.F.
33	MEV MADISON, LLC	TLE	---	---	---	---	149
34	MARVIN DEVELOPMENT OF SOUTH DAKOTA, LLC	TLE	---	---	---	---	227
37	CAPITOL ONE REAL ESTATE, LLC	PLE, TLE	---	---	---	29	497

UTILITY INTERESTS REQUIRED

UTILITY NUMBER	UTILITY OWNER(S)	INTERESTS REQUIRED
100	MADISON GAS & ELECTRIC - ELECTRIC	RELEASE OF RIGHTS

(100) MADISON GAS & ELECTRIC - ELECTRIC
 DOC. 2026592
 PARCEL 33

PI STA = 335+76.17 WA
 Y = 492743.845
 X = 830928.237
 DELTA = 31°27'37" RT
 D = 4°46'29"
 T = 337.99'
 L = 658.91'
 R = 1200.00'
 PC STA = 332+38.19 WA
 Y = 492449.724
 X = 830761.717
 PT STA = 338+97.09 WA
 Y = 492907.822
 X = 831223.782
 DB = N29°31'01"E
 DA = N60°58'38"E

PI STA = 352+55.29 WA
 Y = 493566.763
 X = 832411.430
 DELTA = 22°04'59" LT
 D = 4°46'29"
 T = 234.16'
 L = 462.50'
 R = 1200.00'
 PC STA = 350+21.13 WA
 Y = 493453.160
 X = 832206.676
 PT STA = 354+83.64 WA
 Y = 493749.010
 X = 832558.454
 DB = N60°58'38"E
 DA = N38°53'39"E

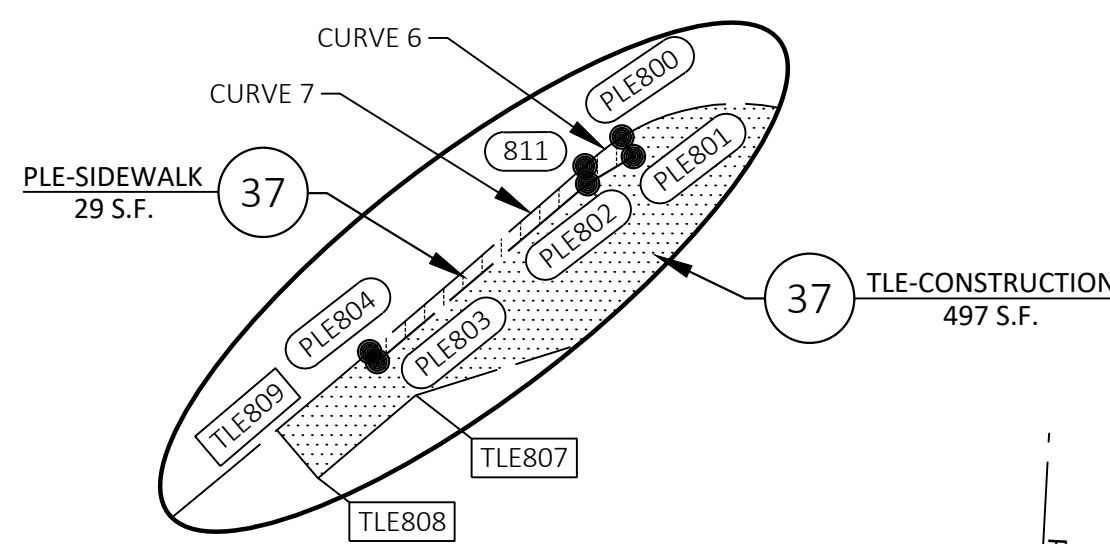
PI STA = 358+15.82 WA
 Y = 494007.546
 X = 832767.024
 DELTA = 5°57'21" LT
 D = 4°46'29"
 T = 62.42'
 L = 124.74'
 R = 1200.00'
 PC STA = 357+53.39 WA
 Y = 493958.961
 X = 832727.829
 PT STA = 358+78.13 WA
 Y = 494059.936
 X = 832800.967
 DB = N38°53'39"E
 DA = N32°56'19"E

POINT	STATION	OFFSET	Y COORDS	X COORDS
800	348+55.08 WA	0.00'	493392.755	832097.806
801	348+93.87 WA	-61.70'	493445.368	832065.455
802	349+18.87 WA	-61.78'	493457.570	832087.275
803	349+24.99 WA	-71.52'	493469.053	832087.902
804	350+09.03 WA	-92.50'	493528.168	832151.216
805	350+26.95 WA	-61.82'	493509.900	832181.498
806	350+38.14 WA	-62.07'	493515.357	832190.609
807	354+22.30 WA	-71.92'	493750.233	832465.136
808	354+30.40 WA	0.00'	493708.329	832524.119
809	354+41.41 WA	113.84'	493642.061	832617.396
810	352+70.40 WA	92.77'	493525.689	832471.330
811	352+54.09 WA	70.91'	493530.971	832443.883
812	351+63.54 WA	73.30'	493470.034	832369.716
813	351+06.03 WA	78.35'	493431.285	832322.152
814	351+05.27 WA	70.35'	493437.550	832317.114
815	350+92.04 WA	71.84'	493428.714	832306.126
816	348+99.78 WA	70.28'	493332.828	832134.655
PLE800	352+57.52 WA	71.04'	493533.225	832446.742
PLE801	352+57.24 WA	72.81'	493531.680	832447.655
PLE802	352+53.36 WA	72.12'	493529.553	832444.074
PLE803	352+33.10 WA	72.35'	493515.673	832427.672
PLE804	352+33.11 WA	71.38'	493516.435	832427.066

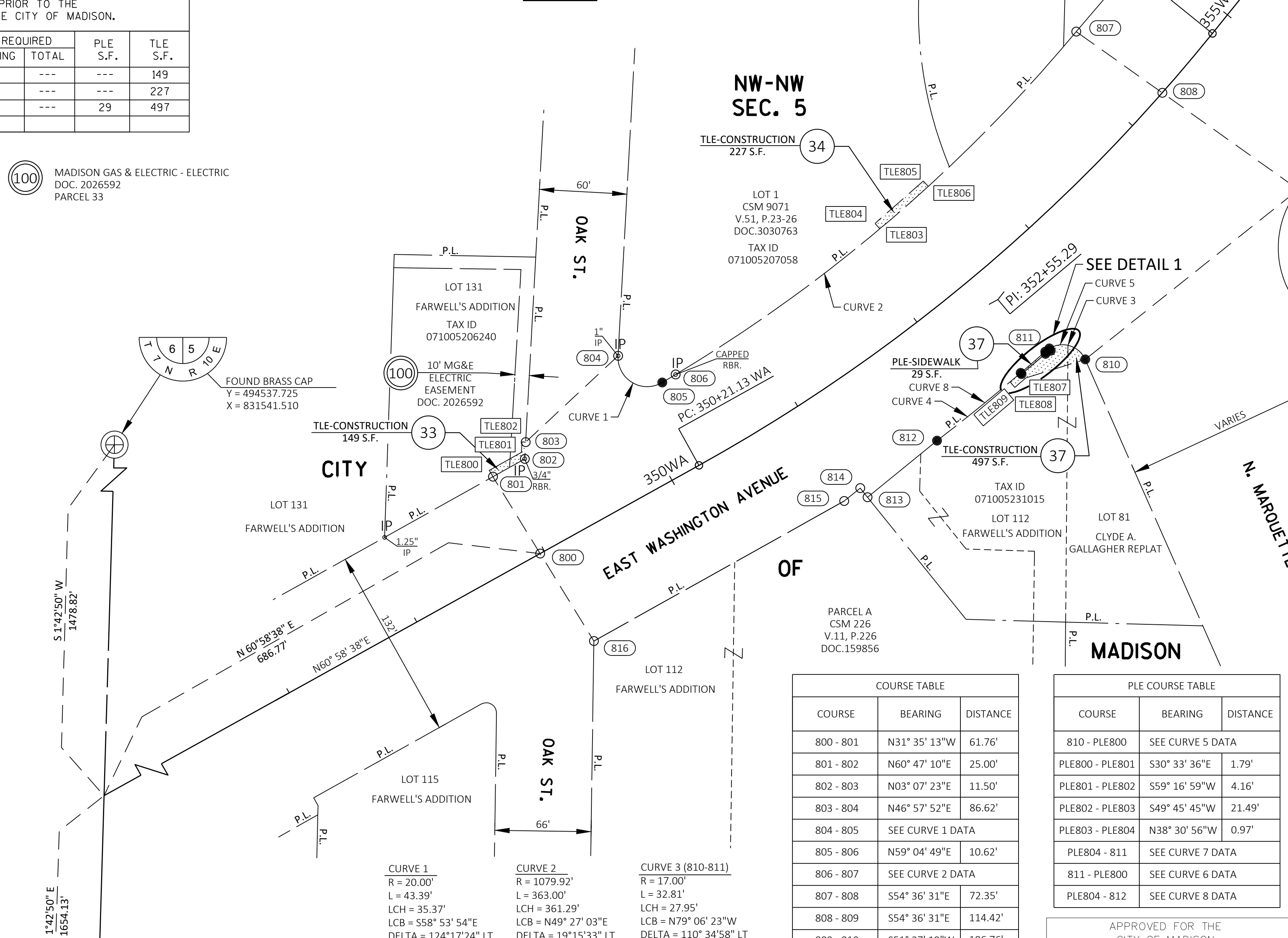
POINT	STATION	OFFSET
TLE800	348+93.85 WA	-66.70'
TLE801	349+19.06 WA	-66.79'
TLE802	349+22.87 WA	-72.85'
TLE803	352+19.83 WA	-66.01'
TLE804	352+19.64 WA	-71.01'
TLE805	352+66.43 WA	-72.24'
TLE806	352+66.58 WA	-67.24'
TLE807	352+33.72 WA	76.27'
TLE808	352+24.32 WA	76.53'
TLE809	352+24.21 WA	71.59'

HWY	BASIS OF EXIST. R/W
EAST WASHINGTON AVENUE	PREVIOUS PROJECT: U017-2(25), 5992-05-74, FARWELL'S ADDITION, CLYDE A. GALLAGHER REPLAT, CSM 9071, DOC. 4210205, DOC. 3872418, DOC. 4240779
OAK STREET	PREVIOUS PROJECT: U017-2(25), 5992-05-74, FARWELL'S ADDITION, CSM 9071, DOC. 4210205, DOC. 3872418
MARQUETTE STREET	PREVIOUS PROJECT: U017-2(25), 5992-05-74, FARWELL'S ADDITION, DOC. 4210205, DOC. 3872418, DOC. 4240779, DOC. 1090259

POSITIONS SHOWN ON THIS PLAT ARE WISCONSIN COORDINATE REFERENCE SYSTEM COORDINATES (WISCRS), DANE COUNTY, MAD83(2011), IN U.S. SURVEY FEET. VALUES ARE GRID COORDINATES, GRID BEARINGS, AND GRID DISTANCES. GRID DISTANCES MAY BE USED AS GROUND DISTANCES.



DETAIL 1



COURSE	BEARING	DISTANCE
800 - 801	N31° 35' 13"W	61.76'
801 - 802	N60° 47' 10"E	25.00'
802 - 803	N03° 07' 23"E	11.50'
803 - 804	N46° 57' 52"E	86.62'
804 - 805	SEE CURVE 1 DATA	
805 - 806	N59° 04' 49"E	10.62'
806 - 807	SEE CURVE 2 DATA	
807 - 808	S54° 36' 31"E	72.35'
808 - 809	S54° 36' 31"E	114.42'
809 - 810	S51° 27' 19"W	186.76'
810 - 811	SEE CURVE 3 DATA	
811 - 812	SEE CURVE 4 DATA	
812 - 813	S50° 49' 51"W	61.35'
813 - 814	N38° 48' 16"W	8.04'
814 - 815	S51° 11' 45"W	14.10'
815 - 816	S60° 47' 10"W	196.46'
816 - 800	N31° 35' 13"W	70.35'

COURSE	BEARING	DISTANCE
810 - PLE800	SEE CURVE 5 DATA	
PLE800 - PLE801	S30° 33' 36"E	1.79'
PLE801 - PLE802	S59° 16' 59"W	4.16'
PLE802 - PLE803	S49° 45' 45"W	21.49'
PLE803 - PLE804	N38° 30' 56"W	0.97'
PLE804 - 811	SEE CURVE 7 DATA	
811 - PLE800	SEE CURVE 6 DATA	
PLE804 - 812	SEE CURVE 8 DATA	

APPROVED FOR THE CITY OF MADISON

RELOCATION ORDER APPROVED BY THE COMMON COUNCIL. RESOLUTION:

DATE: _____ CITY CLERK

RELOCATION ORDER APPROVED BY THE PLANNING COMMISSION

DATE: _____ EXECUTIVE SECRETARY

RELOCATION ORDER APPROVED BY THE BOARD OF PUBLIC WORKS

DATE: _____ EXECUTIVE SECRETARY

FOR ADDITIONAL INFORMATION REFER TO THE TITLE SHEET, RECORDED IN THE OFFICE OF REGISTER OF DEEDS IN DANE COUNTY AS SHEET 2 OF 2 OF DOCUMENT

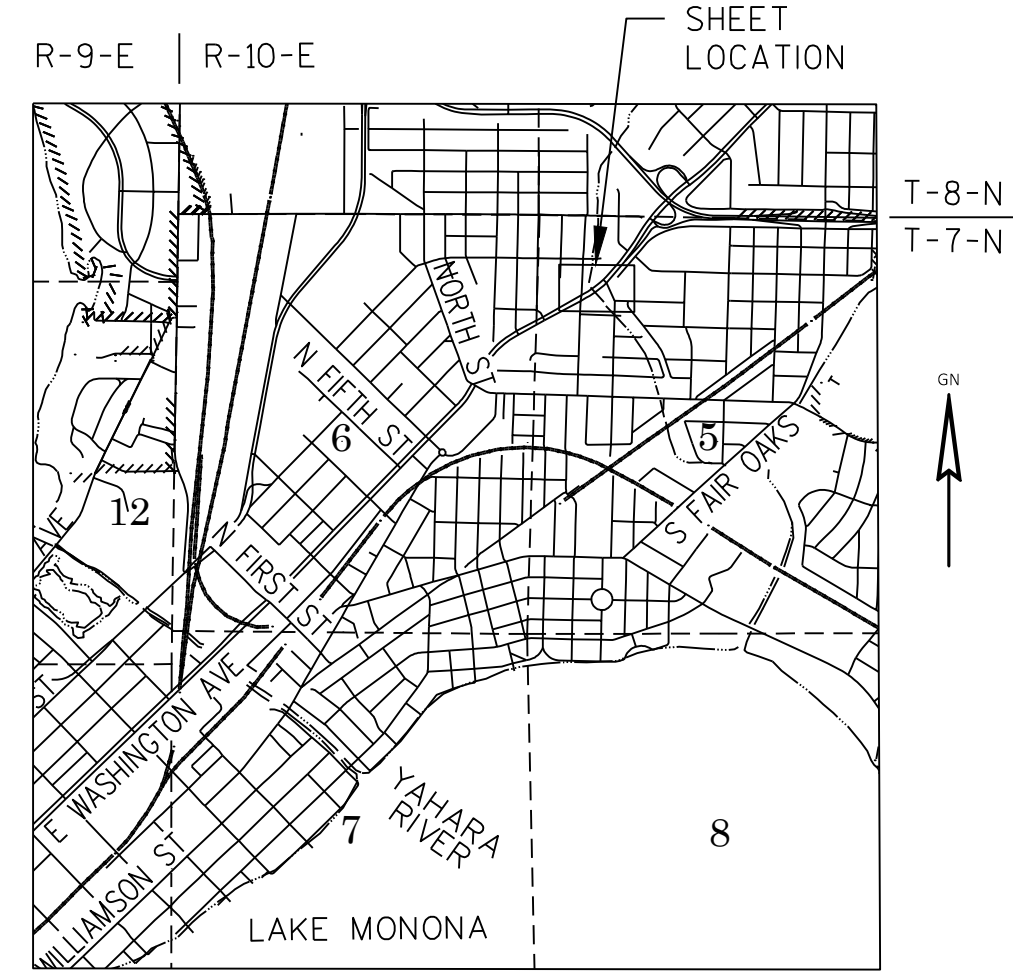
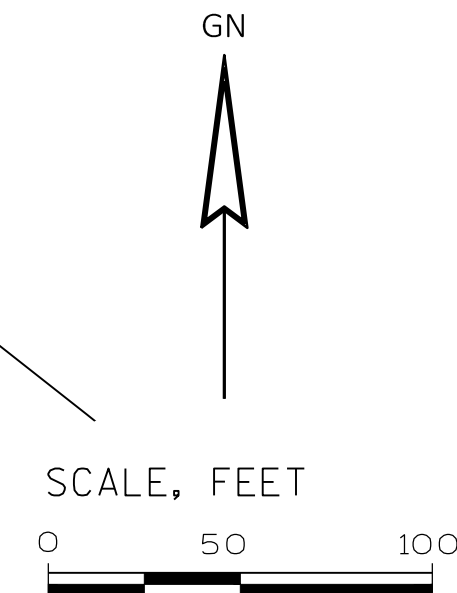
STRAND ASSOCIATES, INC.
 910 WEST WINGRA DRIVE, MADISON, WI 53715
 (608) 251-4843

I, HEATHER S. BARTELT, PROFESSIONAL LAND SURVEYOR, HEREBY CERTIFY THAT IN FULL COMPLIANCE WITH THE PROVISIONS OF SECTION 84.095 OF THE WISCONSIN STATUTES AND UNDER THE DIRECTION OF THE CITY OF MADISON, I HAVE SURVEYED AND MAPPED THIS TRANSPORTATION PROJECT PLAT AND SUCH PLAT CORRECTLY REPRESENTS ALL EXTERIOR BOUNDARIES OF THE SURVEYED LAND.

HEATHER S. BARTELT
 S-2797
 MADISON, WI
 LAND SURVEYOR

SIGNATURE: *Heather Bartelt* DATE: 5/5/22
 PRINT NAME: HEATHER S. BARTELT
 REGISTRATION NUMBER: S-2797

RESERVED FOR REGISTER OF DEEDS
 PROJECT NUMBER 12777-2-4.08



LAYOUT SCALE 0 0.5 MI.

TRANSPORTATION PROJECT PLAT NO: 12777-2-4.09

THAT PART OF OUTLOTS 49 & 50 OF BURKE ASSESSOR'S PLAT NO. 1 LOCATED IN THE NW 1/4 OF THE SE 1/4 OF SECTION 32, T 8 N, R 10 E, CITY OF MADISON, DANE COUNTY, WISCONSIN.

RELOCATION ORDER EAST-WEST BUS RAPID TRANSIT CITY OF MADISON DANE COUNTY

TO PROPERLY ESTABLISH, LAY OUT, WIDEN, ENLARGE, EXTEND, CONSTRUCT, RECONSTRUCT, IMPROVE, OR MAINTAIN A PORTION OF THE HIGHWAY DESIGNATED ABOVE, THE CITY OF MADISON DEEMS IT NECESSARY TO RELOCATE OR CHANGE SAID HIGHWAY AND ACQUIRE CERTAIN LANDS AND INTERESTS OR RIGHTS IN LANDS FOR THE ABOVE PROJECT.

TO EFFECT THIS CHANGE, PURSUANT TO AUTHORITY GRANTED UNDER SECTION 62.22, WISCONSIN STATUTES, THE CITY OF MADISON HEREBY ORDERS THAT:
 1. THAT PORTION OF SAID HIGHWAY AS SHOWN ON THIS PLAT IS LAID OUT AND ESTABLISHED TO THE LINES AND WIDTHS AS SO SHOWN FOR THE ABOVE PROJECT.
 2. THE LANDS OR INTERESTS OR RIGHTS IN LANDS AS SHOWN ON THIS PLAT ARE REQUIRED BY THE CITY FOR THE ABOVE PROJECT AND SHALL BE ACQUIRED IN THE NAME OF THE CITY OF MADISON, PURSUANT TO THE PROVISIONS OF SECTION 62.22, WISCONSIN STATUTES.

SCHEDULE OF LANDS & INTERESTS REQUIRED

OWNERS NAMES ARE SHOWN FOR REFERENCE PURPOSES ONLY AND ARE SUBJECT TO CHANGE PRIOR TO THE TRANSFER OF LAND INTERESTS TO THE CITY OF MADISON.

PARCEL NUMBER	OWNERS	INTERESTS REQUIRED	R/W			TLE S.F.
			NEW	EXISTING	TOTAL	
38	DANE COUNTY CREDIT UNION	TLE	---	---	---	350

UTILITY INTERESTS REQUIRED

UTILITY NUMBER	UTILITY OWNER(S)	INTERESTS REQUIRED
N/A	N/A	N/A

PI STA. 379+04.51 WA
 Y=495535.885
 X=834171.019

PI STA = 398+42.30 WA
 Y = 496904.366
 X = 835542.985
 DELTA = 4°04'24" RT
 D = 0°42'58"
 T = 284.50'
 L = 568.76'
 R = 8000.00'
 PC STA = 395+57.81 WA
 Y = 496703.451
 X = 835341.558
 PT STA = 401+26.56 WA
 Y = 497090.464
 X = 835758.174
 DB = N45°04'22"E
 DA = N49°08'47"E

COURSE	BEARING	DISTANCE
900 - 901	S01° 15' 09"W	22.82'
901 - 902	SEE CURVE 1 DATA	
902 - 903	N44° 01' 17"W	62.39'
903 - 904	N45° 19' 47"E	70.03'
904 - 900	S88° 44' 51"E	67.23'

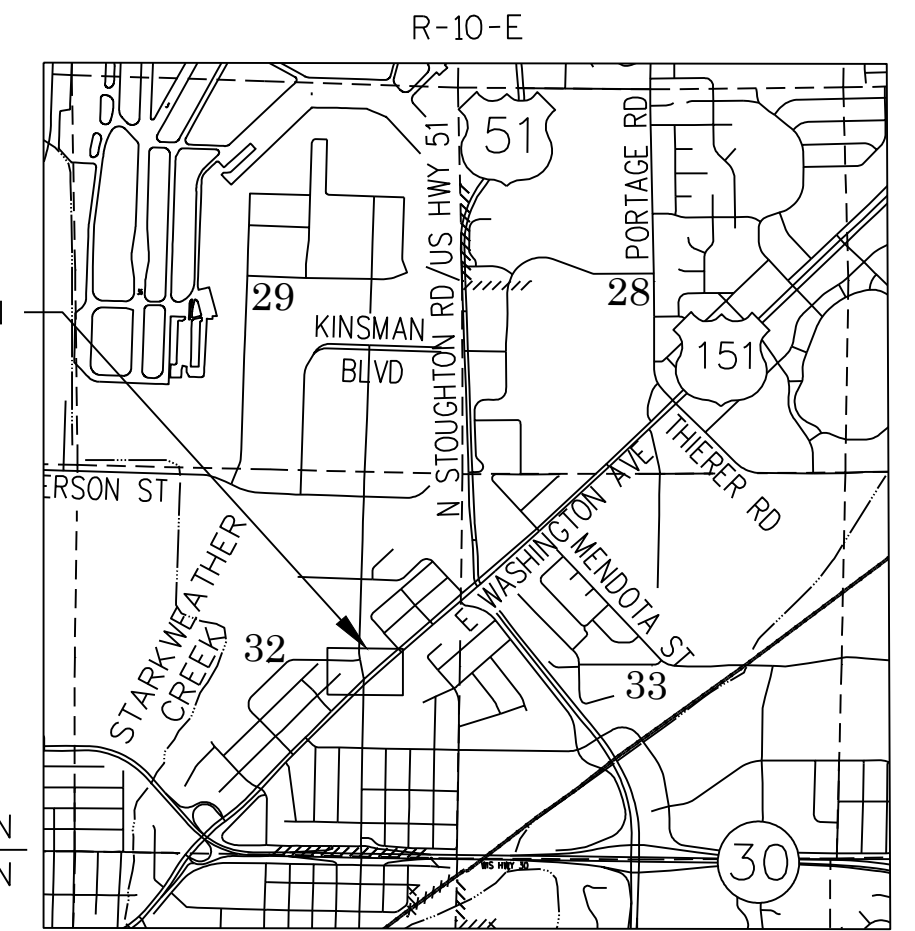
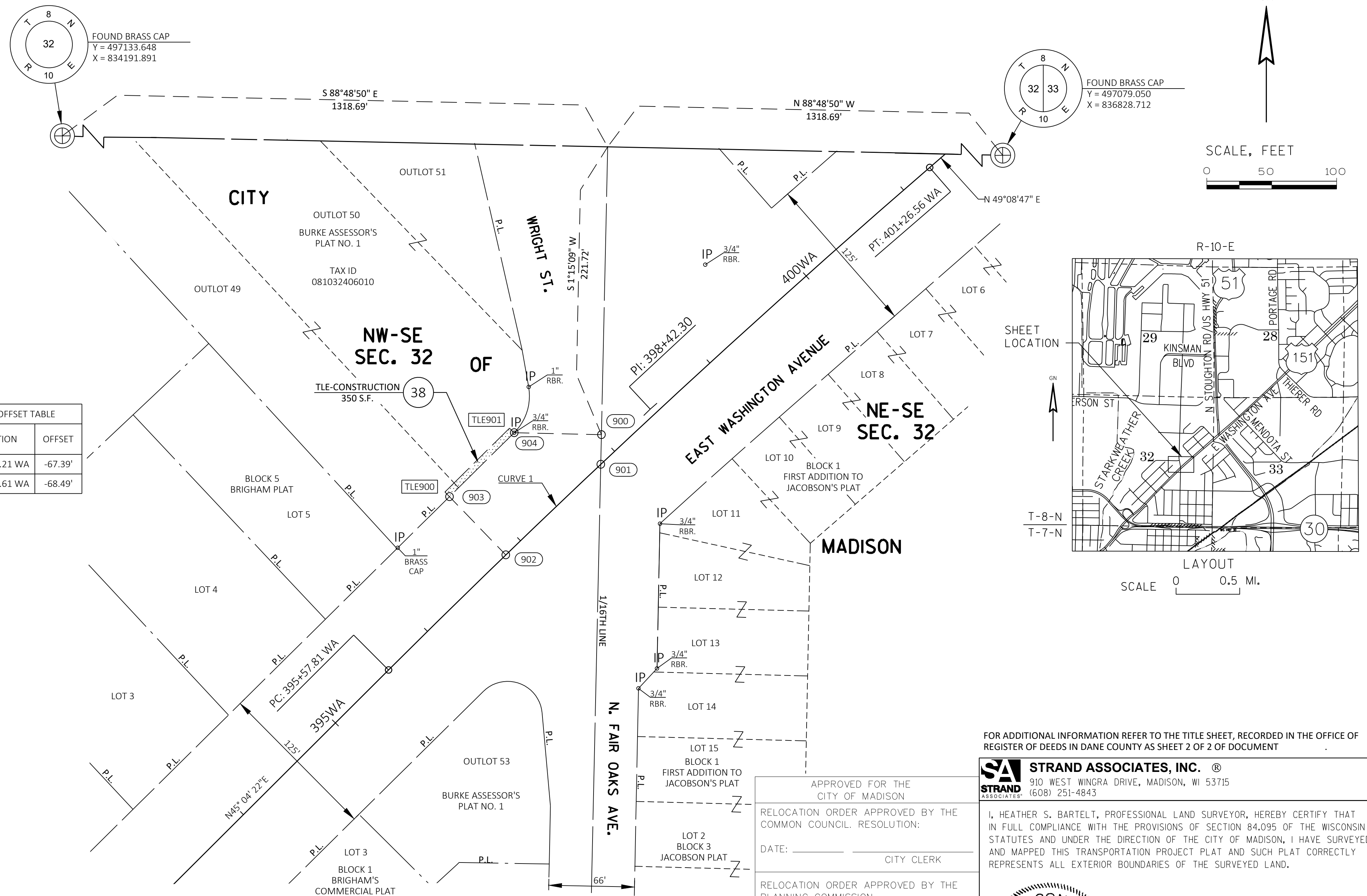
POINT	STATION	OFFSET	Y COORDS	X COORDS
900	398+01.37 WA	-16.28'	496884.679	835505.455
901	397+85.39 WA	0.00'	496861.862	835504.956
902	396+84.27 WA	0.00'	496792.047	835431.795
903	396+84.27 WA	-62.39'	496836.913	835388.437
904	397+53.75 WA	-63.49'	496886.148	835438.242

POINT	STATION	OFFSET
TLE900	396+84.21 WA	-67.39'
TLE901	397+53.61 WA	-68.49'

CURVE 1
 R = 8000.00'
 L = 101.13'
 LCH = 101.13'
 LCB = S46° 20' 27"W
 DELTA = 0° 43' 27" LT

POSITIONS SHOWN ON THIS PLAT ARE WISCONSIN COORDINATE REFERENCE SYSTEM COORDINATES (WISCRS), DANE COUNTY, NAD83(2011), IN U.S. SURVEY FEET. VALUES ARE GRID COORDINATES, GRID BEARINGS, AND GRID DISTANCES. GRID DISTANCES MAY BE USED AS GROUND DISTANCES.

HWY	BASIS OF EXIST. R/W
EAST WASHINGTON AVENUE	PREVIOUS PROJECT: U5204(14), F017-2(24), MS 68-6, 5992-05-89, 1523, BURKE ASSESSOR'S PLAT NO. 1, BRIGHAM PLAT, FIRST ADDITION TO JACOBSON'S PLAT, DOC. 1281954, DOC. 1281955, DOC. 1282186, DOC. 1281956, DOC. 1269721, DOC. 4919844, DOC. 856484, DOC. 1284986, DOC. 3997207, DOC. 1060411, DOC. 1294536, DOC. 1294537.
WRIGHT STREET	PREVIOUS PROJECT: U5204(14), F017-2(24), MS 68-6, 1523, 5992-05-89, BURKE ASSESSOR'S PLAT NO. 1, CSM 4141, DOC. 1269721, DOC. 1281956.
FAIR OAKS AVENUE	U5204(14), F017-2(24), MS 68-6, 1523, 5992-05-89, BURKE ASSESSOR'S PLAT NO. 1, JACOBSON PLAT, FIRST ADDITION TO JACOBSON'S PLAT, DOC. 3997207, DOC. 1060411, DOC. 1284986, DOC. 3985968, DOC. 4091211.



FOR ADDITIONAL INFORMATION REFER TO THE TITLE SHEET, RECORDED IN THE OFFICE OF REGISTER OF DEEDS IN DANE COUNTY AS SHEET 2 OF 2 OF DOCUMENT

STRAND ASSOCIATES, INC.
 910 WEST WINGRA DRIVE, MADISON, WI 53715
 (608) 251-4843

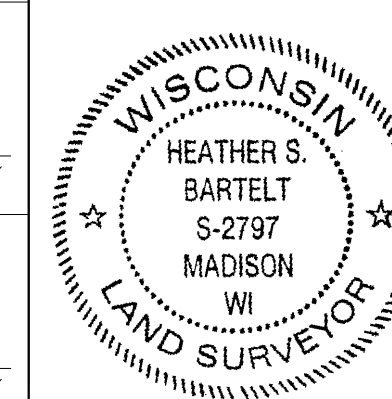
APPROVED FOR THE CITY OF MADISON

RELOCATION ORDER APPROVED BY THE COMMON COUNCIL. RESOLUTION:
 DATE: _____ CITY CLERK

RELOCATION ORDER APPROVED BY THE PLANNING COMMISSION
 DATE: _____ EXECUTIVE SECRETARY

RELOCATION ORDER APPROVED BY THE BOARD OF PUBLIC WORKS
 DATE: _____ EXECUTIVE SECRETARY

I, HEATHER S. BARTELT, PROFESSIONAL LAND SURVEYOR, HEREBY CERTIFY THAT IN FULL COMPLIANCE WITH THE PROVISIONS OF SECTION 84.095 OF THE WISCONSIN STATUTES AND UNDER THE DIRECTION OF THE CITY OF MADISON, I HAVE SURVEYED AND MAPPED THIS TRANSPORTATION PROJECT PLAT AND SUCH PLAT CORRECTLY REPRESENTS ALL EXTERIOR BOUNDARIES OF THE SURVEYED LAND.



SIGNATURE: *Heather S. Bartelt* DATE: 4/26/22
 PRINT NAME: HEATHER S. BARTELT
 REGISTRATION NUMBER: S-2797

TRANSPORTATION PROJECT PLAT NO: 12777-2-4.10

THAT PART OF LOT 1 OF CSM 8221 AND PART OF LOTS 1, 2, AND 3 OF BOSBEN'S PLAT LOCATED IN THE NW 1/4 OF THE NW 1/4 OF SECTION 33, T 8 N, R 10 E, CITY OF MADISON, DANE COUNTY, WISCONSIN.

RELOCATION ORDER EAST-WEST BUS RAPID TRANSIT CITY OF MADISON DANE COUNTY

TO PROPERLY ESTABLISH, LAY OUT, WIDEN, ENLARGE, EXTEND, CONSTRUCT, RECONSTRUCT, IMPROVE, OR MAINTAIN A PORTION OF THE HIGHWAY DESIGNATED ABOVE, THE CITY OF MADISON DEEMS IT NECESSARY TO RELOCATE OR CHANGE SAID HIGHWAY AND ACQUIRE CERTAIN LANDS AND INTERESTS OR RIGHTS IN LANDS FOR THE ABOVE PROJECT.

TO EFFECT THIS CHANGE, PURSUANT TO AUTHORITY GRANTED UNDER SECTION 62.22, WISCONSIN STATUTES, THE CITY OF MADISON HEREBY ORDERS THAT:
 1. THAT PORTION OF SAID HIGHWAY AS SHOWN ON THIS PLAT IS LAID OUT AND ESTABLISHED TO THE LINES AND WIDTHS AS SO SHOWN FOR THE ABOVE PROJECT.
 2. THE LANDS OR INTERESTS OR RIGHTS IN LANDS AS SHOWN ON THIS PLAT ARE REQUIRED BY THE CITY FOR THE ABOVE PROJECT AND SHALL BE ACQUIRED IN THE NAME OF THE CITY OF MADISON, PURSUANT TO THE PROVISIONS OF SECTION 62.22, WISCONSIN STATUTES.

SCHEDULE OF LANDS & INTERESTS REQUIRED

OWNERS NAMES ARE SHOWN FOR REFERENCE PURPOSES ONLY AND ARE SUBJECT TO CHANGE PRIOR TO THE TRANSFER OF LAND INTERESTS TO THE CITY OF MADISON.

PARCEL NUMBER	OWNERS	INTERESTS REQUIRED	R/W NEW	S.F. REQUIRED EXISTING	TOTAL	TLE S.F.
39	HY-VEE, INC.	FEE,TLE	327	---	327	628
41	HOME SAVINGS BANK	FEE,TLE	385	---	385	1096
42	MARTINY TO-KA-LEE	FEE,TLE	488	---	488	306
43	SAWYER STUCKEY	FEE,TLE	85	---	85	515

UTILITY INTERESTS REQUIRED

UTILITY NUMBER	UTILITY OWNER(S)	INTERESTS REQUIRED
N/A	N/A	N/A

PI STA. 416+02.40 WA Y=498055.853 X=836874.470
 PI STA. 429+65.66 WA Y=498960.316 X=837894.486
 PI STA. 439+37.37 WA Y=499613.218 X=838614.163

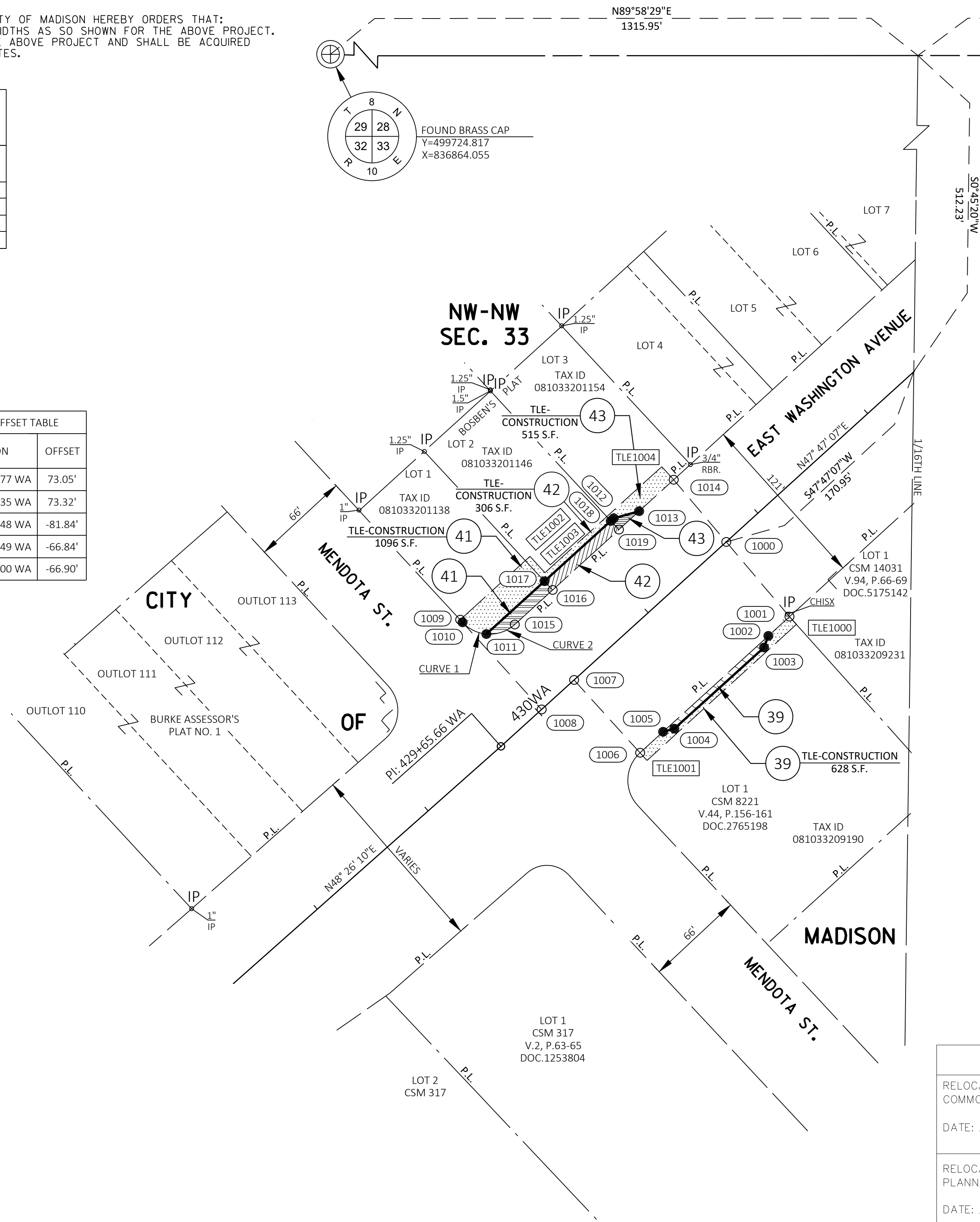
COURSE	BEARING	DISTANCE
1000 - 1001	S40° 14' 06"E	66.09'
1001 - 1002	S47° 40' 18"W	19.34'
1002 - 1003	S20° 33' 54"W	8.30'
1003 - 1004	S47° 49' 14"W	81.76'
1004 - 1005	S74° 45' 57"W	7.84'
1005 - 1006	S47° 40' 18"W	21.01'
1006 - 1007	N42° 12' 53"W	66.32'
1007 - 1008	S47° 47' 07"W	29.59'
1008 - 1009	N42° 12' 53"W	81.81'
1009 - 1010	S42° 46' 24"E	2.38'
1010 - 1011	SEE CURVE 1 DATA	
1011 - 1012	N47° 45' 13"E	116.20'
1012 - 1013	N74° 19' 26"E	17.86'
1013 - 1014	N47° 40' 18"E	31.51'
1014 - 1000	S40° 14' 06"E	54.99'
1005 - 1002	N47° 40' 18"E	96.13'
1013 - 1015	S47° 40' 18"W	113.67'
1016 - 1015	S 47° 40' 18" W	34.61'
1015 - 1011	SEE CURVE 2 DATA	
1011 - 1017	N 47° 45' 13" E	53.04'
1017 - 1016	S 42° 46' 24" E	8.10'
1019 - 1016	S 47° 40' 18" W	60.53'
1017 - 1018	N 47° 45' 13" E	60.53'
1018 - 1019	S 42° 46' 24" E	8.02'
1013 - 1019	S 47° 40' 18" W	18.53'
1018 - 1012	N 47° 45' 13" E	2.63'

POINT	STATION	OFFSET	Y COORDS	X COORDS
1000	431+71.10	0.00'	499098.353	838046.640
1001	431+68.82	66.05'	499047.899	838089.330
1002	431+49.48	66.09'	499034.876	838075.032
1003	431+42.10	69.89'	499027.104	838072.117
1004	430+60.33	69.84'	498972.203	838011.526
1005	430+53.35	66.28'	498970.144	838003.963
1006	430+32.33	66.32'	498955.994	837988.428
1007	430+32.33	0.00'	499005.114	837943.866
1008	430+02.75	0.00'	498985.234	837921.952
1009	430+02.75	-81.81'	499045.823	837866.985
1010	430+02.77	-79.43'	499044.074	837868.602
1011	430+09.31	-62.81'	499036.162	837884.609
1012	431+25.51	-62.87'	499114.285	837970.626
1013	431+41.49	-54.89'	499119.111	837987.822
1014	431+73.00	-54.96'	499140.332	838011.121
1015	430+27.82	-54.67'	499042.569	837903.788
1016	430+62.42	-54.74'	499065.873	837929.373
1017	430+62.35	-62.84'	499071.820	837923.870
1018	431+22.87	-62.87'	499112.514	837968.676
1019	431+22.95	-54.86'	499106.630	837974.120

CURVE 1
 (1010 - 1011)
 R = 25.00'
 L = 18.26'
 LCH = 17.86'
 LCB = S63° 41' 45"E
 DELTA = 41° 50' 42" LT

CURVE 2
 (1015 - 1011)
 R = 25.00'
 L = 20.82'
 LCH = 20.22'
 LCB = S71° 31' 37"W
 DELTA = 47° 42' 36" RT

POINT	STATION	OFFSET
TLE1000	431+68.77 WA	73.05'
TLE1001	430+32.35 WA	73.32'
TLE1002	430+66.48 WA	-81.84'
TLE1003	430+66.49 WA	-66.84'
TLE1004	431+73.00 WA	-66.90'

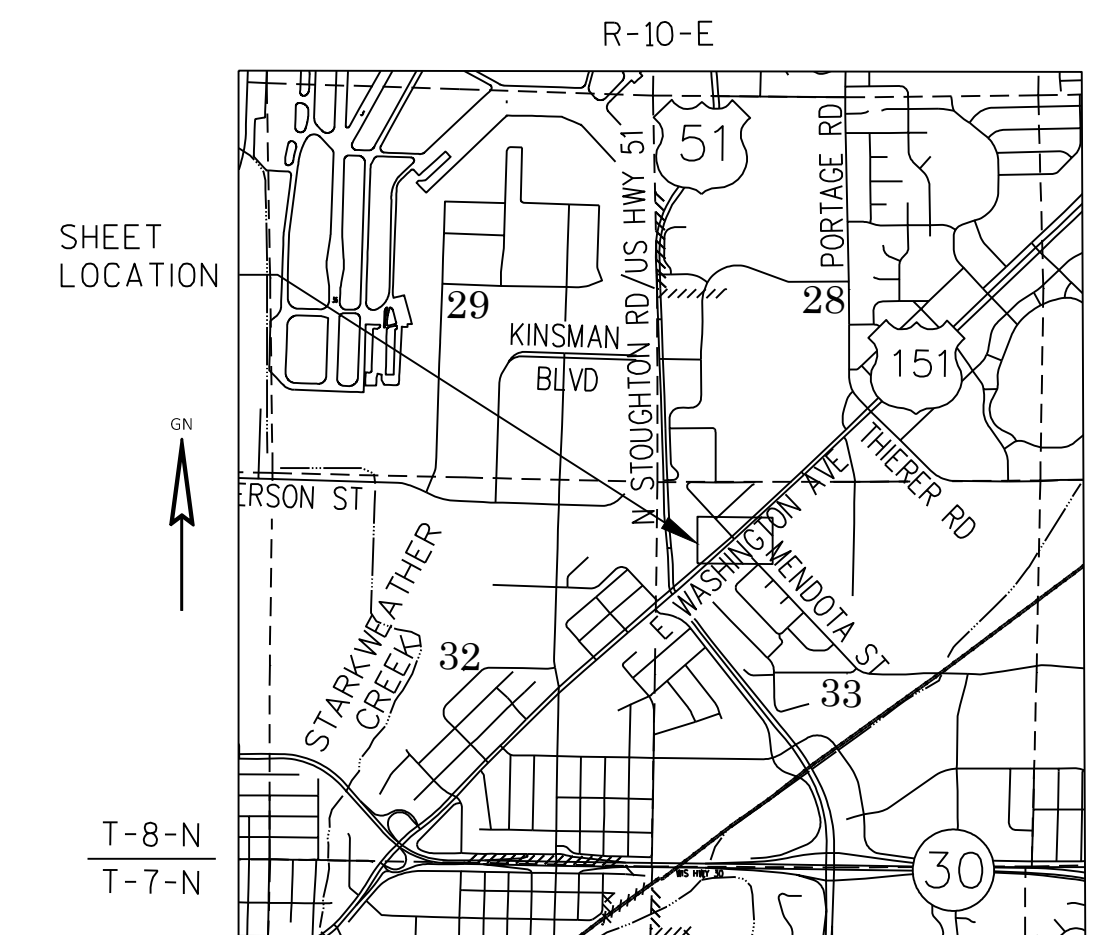
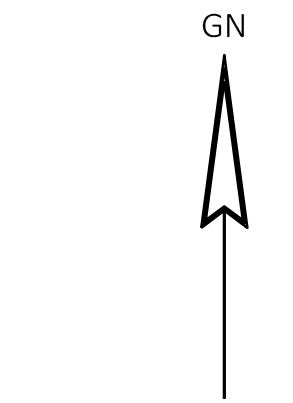


POSITIONS SHOWN ON THIS PLAT ARE WISCONSIN COORDINATE REFERENCE SYSTEM COORDINATES (WISCRS), DANE COUNTY, NAD83(2011), IN U.S. SURVEY FEET. VALUES ARE GRID COORDINATES, GRID BEARINGS, AND GRID DISTANCES. GRID DISTANCES MAY BE USED AS GROUND DISTANCES.

HWY	BASIS OF EXIST. R/W
EAST WASHINGTON AVENUE	PREVIOUS PROJECT: U5204(14), F017-2(24), MS 68-6, 5992-05-89, DIVISION JOB 1124 BURKE ASSESSOR'S PLAT NO. 1, BOSBEN'S PLAT, CSM 317, CSM 8221, CSM, 14031, CSM 14568, DOC. 1267601, DOC. 1269383, DOC. 1270048, DOC. 1268980, DOC. 1253804, DOC. 3997237, DOC. 3990425
MENDOTA STREET	PREVIOUS PROJECT: MS 68-6, 5992-05-89, BURKE ASSESSOR'S PLAT NO. 1, BOSBEN'S PLAT DOC. 1267601, DOC. 1269383, DOC. 1253804, DOC. 3990425, DOC. 1268980

ACCESS ON EAST WASHINGTON AVENUE CONTROLLED BY PREVIOUS PROJECT: CA 017-2(3)

RESERVED FOR REGISTER OF DEEDS
 PROJECT NUMBER 12777-2-4.10



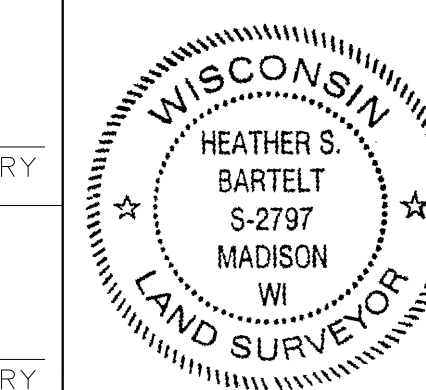
LAYOUT SCALE 0 0.5 MI.

FOR ADDITIONAL INFORMATION REFER TO THE TITLE SHEET, RECORDED IN THE OFFICE OF REGISTER OF DEEDS IN DANE COUNTY AS SHEET 2 OF 2 OF DOCUMENT

STRAND ASSOCIATES, INC.
 910 WEST WINGRA DRIVE, MADISON, WI 53715
 (608) 251-4843

APPROVED FOR THE CITY OF MADISON
 RELOCATION ORDER APPROVED BY THE COMMON COUNCIL RESOLUTION:
 DATE: _____ CITY CLERK
 RELOCATION ORDER APPROVED BY THE PLANNING COMMISSION
 DATE: _____ EXECUTIVE SECRETARY
 RELOCATION ORDER APPROVED BY THE BOARD OF PUBLIC WORKS
 DATE: _____ EXECUTIVE SECRETARY

I, HEATHER S. BARTELT, PROFESSIONAL LAND SURVEYOR, HEREBY CERTIFY THAT IN FULL COMPLIANCE WITH THE PROVISIONS OF SECTION 84.095 OF THE WISCONSIN STATUTES AND UNDER THE DIRECTION OF THE CITY OF MADISON, I HAVE SURVEYED AND MAPPED THIS TRANSPORTATION PROJECT PLAT AND SUCH PLAT CORRECTLY REPRESENTS ALL EXTERIOR BOUNDARIES OF THE SURVEYED LAND.



SIGNATURE: *Heather S. Bartelt* DATE: 4/26/22
 PRINT NAME: HEATHER S. BARTELT
 REGISTRATION NUMBER: S-2797

TRANSPORTATION PROJECT PLAT NO: 12777-2-4.11

THAT PART OF LOT 1 OF CSM 15677 AND PART OF LOT 1 OF CSM 2205 LOCATED IN THE SW 1/4 OF THE SE 1/4 OF SECTION 28, T 8 N, R 10 E, CITY OF MADISON, DANE COUNTY, WISCONSIN.

RELOCATION ORDER EAST-WEST BUS RAPID TRANSIT CITY OF MADISON DANE COUNTY

TO PROPERLY ESTABLISH, LAY OUT, WIDEN, ENLARGE, EXTEND, CONSTRUCT, RECONSTRUCT, IMPROVE, OR MAINTAIN A PORTION OF THE HIGHWAY DESIGNATED ABOVE, THE CITY OF MADISON DEEMS IT NECESSARY TO RELOCATE OR CHANGE SAID HIGHWAY AND ACQUIRE CERTAIN LANDS AND INTERESTS OR RIGHTS IN LANDS FOR THE ABOVE PROJECT.

TO EFFECT THIS CHANGE, PURSUANT TO AUTHORITY GRANTED UNDER SECTION 62.22, WISCONSIN STATUTES, THE CITY OF MADISON HEREBY ORDERS THAT:
 1. THAT PORTION OF SAID HIGHWAY AS SHOWN ON THIS PLAT IS LAID OUT AND ESTABLISHED TO THE LINES AND WIDTHS AS SO SHOWN FOR THE ABOVE PROJECT.
 2. THE LANDS OR INTERESTS OR RIGHTS IN LANDS AS SHOWN ON THIS PLAT ARE REQUIRED BY THE CITY FOR THE ABOVE PROJECT AND SHALL BE ACQUIRED IN THE NAME OF THE CITY OF MADISON, PURSUANT TO THE PROVISIONS OF SECTION 62.22, WISCONSIN STATUTES.

SCHEDULE OF LANDS & INTERESTS REQUIRED

OWNERS NAMES ARE SHOWN FOR REFERENCE PURPOSES ONLY AND ARE SUBJECT TO CHANGE PRIOR TO THE TRANSFER OF LAND INTERESTS TO THE CITY OF MADISON.

PARCEL NUMBER	OWNERS	INTERESTS REQUIRED	R/W NEW	S.F. REQUIRED EXISTING	TOTAL	TLE S.F.
44	STEWART PROPERTIES LLC.	TLE	---	---	---	821
45	SUMMIT CREDIT UNION	TLE	---	---	---	2028

UTILITY INTERESTS REQUIRED

UTILITY NUMBER	UTILITY OWNER(S)	INTERESTS REQUIRED
N/A	N/A	N/A

PI STA. 439+37.37 WA
Y=499613.218
X=838614.163

PI STA. 455+47.44 WA
Y=500721.268
X=839782.301

POT STA. 501+00.00 WA
Y=503847.167
X=843092.068

CURVE 1
R = 25.00'
L = 41.48'
LCH = 36.88'
LCB = 501° 10' 17"E
DELTA = 95° 03' 49" LT

COURSE	BEARING	DISTANCE
1100 - 1101	N43° 29' 16"W	66.96'
1101 - 1102	N38° 20' 38"E	63.94'
1102 - 1103	N46° 20' 20"E	70.16'
1103 - 1104	S43° 29' 16"E	76.26'
1104 - 1105	N46° 30' 44"E	94.97'
1105 - 1106	N46° 38' 11"E	226.88'
1106 - 1107	S43° 21' 49"E	83.55'
1107 - 1108	S46° 25' 46"W	172.25'
1108 - 1109	SEE CURVE 1 DATA	
1109 - 1104	S88° 21' 16"W	167.24'
1104 - 1100	S46° 30' 44"W	133.45'

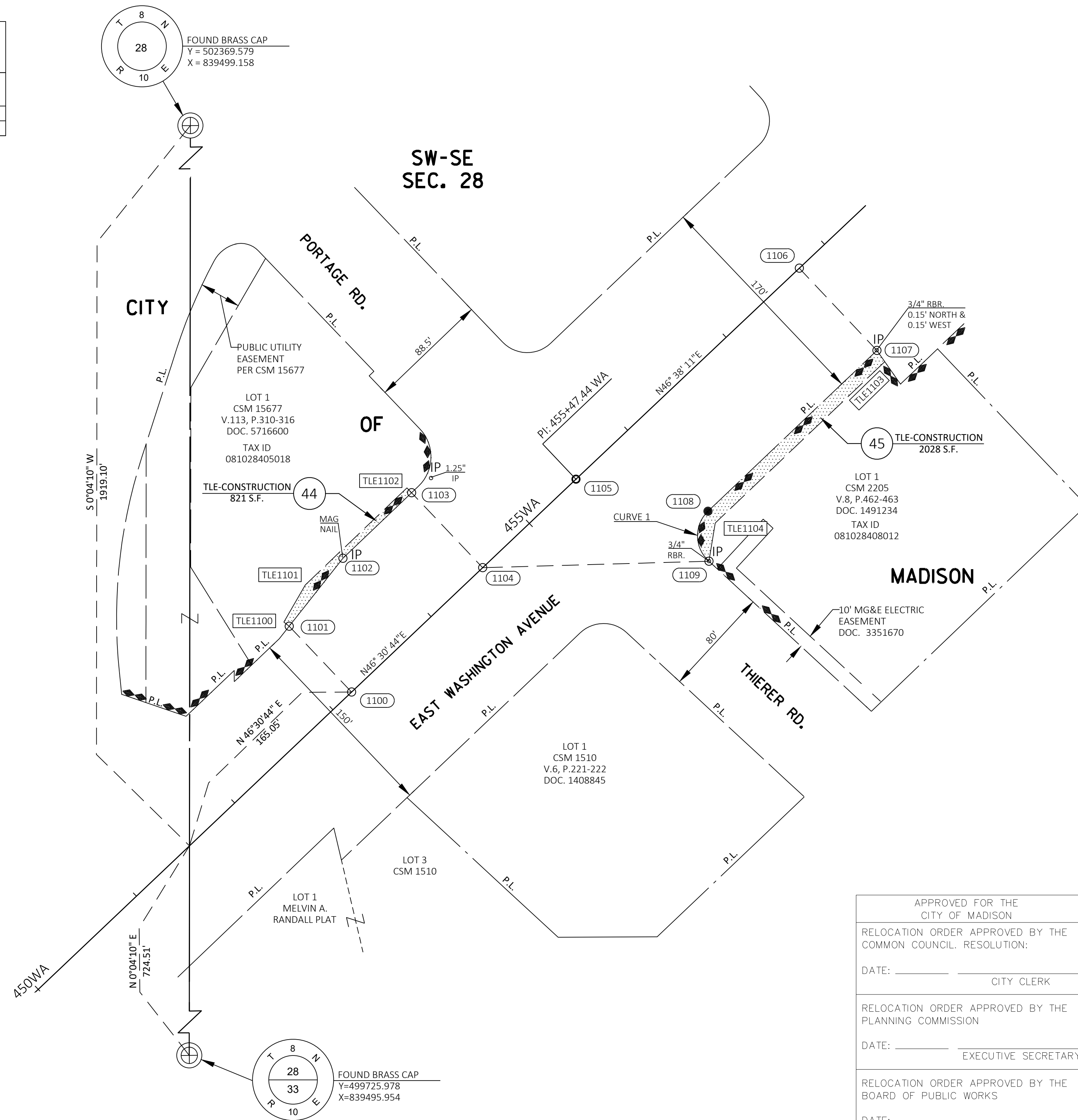
POINT	STATION	OFFSET	Y COORDS	X COORDS
1100	453+19.02 WA	0.00'	500564.071	839616.579
1101	453+19.02 WA	-66.96'	500612.653	839570.496
1102	453+82.31 WA	-76.05'	500662.803	839610.164
1103	454+52.47 WA	-76.26'	500711.241	839660.920
1104	454+52.47 WA	0.00'	500655.913	839713.402
1105	455+47.44 WA	0.00'	500721.268	839782.301
1106	457+74.32 WA	0.00'	500877.052	839947.249
1107	457+74.32 WA	83.55'	500816.313	840004.614
1108	456+02.07 WA	84.17'	500697.590	839879.814
1109	455+77.30 WA	111.50'	500660.715	839880.568

POINT	STATION	OFFSET
TLE1100	453+18.31 WA	-71.91'
TLE1101	453+48.67 WA	-80.95'
TLE1102	454+52.46 WA	-81.26'
TLE1103	457+72.87 WA	93.55'
TLE1104	456+00.00 WA	94.18'

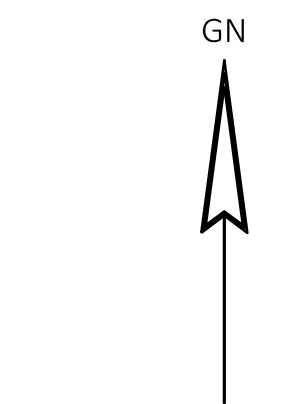
POSITIONS SHOWN ON THIS PLAT ARE WISCONSIN COORDINATE REFERENCE SYSTEM COORDINATES (WISCRS), DANE COUNTY, NAD83(2011), IN U.S. SURVEY FEET. VALUES ARE GRID COORDINATES, GRID BEARINGS, AND GRID DISTANCES. GRID DISTANCES MAY BE USED AS GROUND DISTANCES.

HWY	BASIS OF EXIST. R/W
EAST WASHINGTON AVENUE	PREVIOUS PROJECT: US204(14), F017-2(24), MS 68-6, 5992-05-89, DIVISION JOB 1124, T 017-2 (15), CSM1510, CSM 2205, CSM 15677, MELVIN A RANDALL PLAT, DOC. 0927256, DOC. 1309251, DOC. 1309333, DOC. 1309332, DOC. 2745652
PORTAGE ROAD	PREVIOUS PROJECT: US204(14), F017-2(24), MS 68-6, DIVISION JOB 1124, T 017-2 (15), CSM 15677, DOC. 1261004, DOC. 1309332, DOC. 1309333, DOC. 2745652
THIERER ROAD	PREVIOUS PROJECT: US204(14), F017-2(24), MS 68-6, DIVISION JOB 1124, T 017-2 (15), CSM 1510, CSM 2205, DOC. 1392968

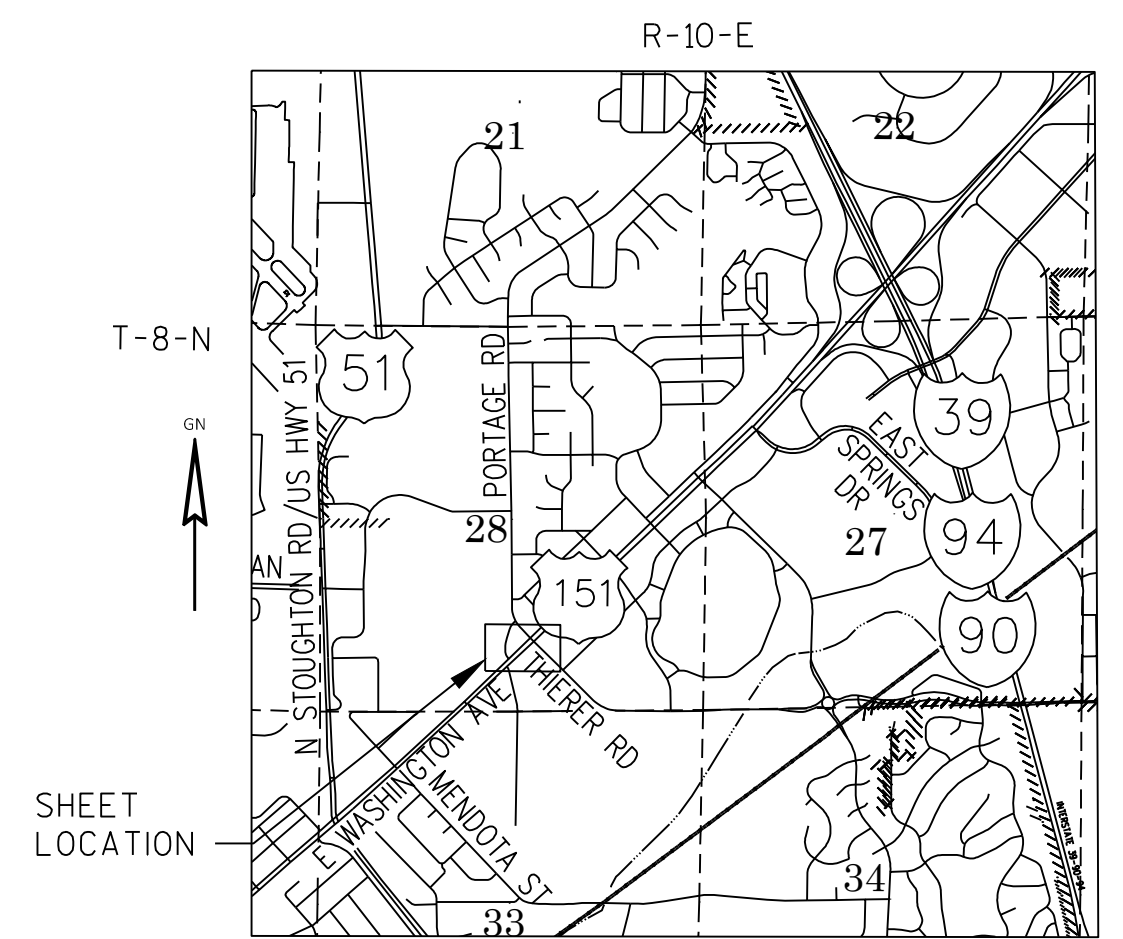
ACCESS ON EAST WASHINGTON AVENUE CONTROLLED BY PREVIOUS PROJECT: CA 017-2(3)



RESERVED FOR REGISTER OF DEEDS
PROJECT NUMBER 12777-2-4.11



SCALE, FEET
0 50 100



FOR ADDITIONAL INFORMATION REFER TO THE TITLE SHEET, RECORDED IN THE OFFICE OF REGISTER OF DEEDS IN DANE COUNTY AS SHEET 2 OF 2 OF DOCUMENT

STRAND ASSOCIATES, INC.
910 WEST WINGRA DRIVE, MADISON, WI 53715
(608) 251-4843

APPROVED FOR THE CITY OF MADISON

RELOCATION ORDER APPROVED BY THE COMMON COUNCIL. RESOLUTION:

DATE: _____ CITY CLERK

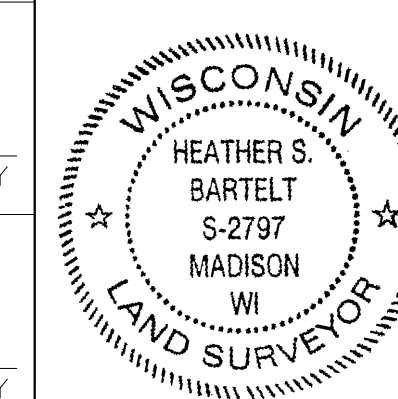
RELOCATION ORDER APPROVED BY THE PLANNING COMMISSION

DATE: _____ EXECUTIVE SECRETARY

RELOCATION ORDER APPROVED BY THE BOARD OF PUBLIC WORKS

DATE: _____ EXECUTIVE SECRETARY

I, HEATHER S. BARTELT, PROFESSIONAL LAND SURVEYOR, HEREBY CERTIFY THAT IN FULL COMPLIANCE WITH THE PROVISIONS OF SECTION 84.095 OF THE WISCONSIN STATUTES AND UNDER THE DIRECTION OF THE CITY OF MADISON, I HAVE SURVEYED AND MAPPED THIS TRANSPORTATION PROJECT PLAT AND SUCH PLAT CORRECTLY REPRESENTS ALL EXTERIOR BOUNDARIES OF THE SURVEYED LAND.



SIGNATURE: *Heather S. Bartelt* DATE: 4/26/22
PRINT NAME: HEATHER S. BARTELT
REGISTRATION NUMBER: S-2797

TRANSPORTATION PROJECT PLAT NO: 12777-2-4.12

THAT PART OF LOT 7 OF REGIONAL EAST LOCATED IN THE SW 1/4 OF THE NW 1/4 OF SECTION 27, T 8 N, R 10 E, CITY OF MADISON, DANE COUNTY, WISCONSIN.

RELOCATION ORDER EAST-WEST BUS RAPID TRANSIT CITY OF MADISON DANE COUNTY

TO PROPERLY ESTABLISH, LAY OUT, WIDEN, ENLARGE, EXTEND, CONSTRUCT, RECONSTRUCT, IMPROVE, OR MAINTAIN A PORTION OF THE HIGHWAY DESIGNATED ABOVE, THE CITY OF MADISON DEEMS IT NECESSARY TO RELOCATE OR CHANGE SAID HIGHWAY AND ACQUIRE CERTAIN LANDS AND INTERESTS OR RIGHTS IN LANDS FOR THE ABOVE PROJECT.

TO EFFECT THIS CHANGE, PURSUANT TO AUTHORITY GRANTED UNDER SECTION 62.22, WISCONSIN STATUTES, THE CITY OF MADISON HEREBY ORDERS THAT:
 1. THAT PORTION OF SAID HIGHWAY AS SHOWN ON THIS PLAT IS LAID OUT AND ESTABLISHED TO THE LINES AND WIDTHS AS SO SHOWN FOR THE ABOVE PROJECT.
 2. THE LANDS OR INTERESTS OR RIGHTS IN LANDS AS SHOWN ON THIS PLAT ARE REQUIRED BY THE CITY FOR THE ABOVE PROJECT AND SHALL BE ACQUIRED IN THE NAME OF THE CITY OF MADISON, PURSUANT TO THE PROVISIONS OF SECTION 62.22, WISCONSIN STATUTES.

COURSE TABLE		
COURSE	BEARING	DISTANCE
1200 - 1201	N46° 38' 11"E	203.19'
1201 - 1202	S43° 21' 49"E	91.10'
1202 - 1203	SEE CURVE 1 DATA	
1203 - 1204	S44° 14' 26"W	190.32'
1204 - 1200	N43° 21' 49"W	96.01'

STATION & OFFSET TABLE				
POINT	STATION	OFFSET	Y COORDS	X COORDS
1200	494+91.47 WA	0.00'	503429.340	842649.665
1201	496+94.67 WA	0.00'	503568.858	842797.390
1202	496+94.67 WA	91.10'	503502.630	842859.939
1203	496+81.63 WA	88.06'	503495.888	842848.371
1204	494+91.47 WA	96.01'	503359.538	842715.589

STATION & OFFSET TABLE		
POINT	STATION	OFFSET
TLE1200	494+91.60 WA	99.16'

SCHEDULE OF LANDS & INTERESTS REQUIRED

OWNERS NAMES ARE SHOWN FOR REFERENCE PURPOSES ONLY AND ARE SUBJECT TO CHANGE PRIOR TO THE TRANSFER OF LAND INTERESTS TO THE CITY OF MADISON.

PARCEL NUMBER	OWNERS	INTERESTS REQUIRED	R/W NEW	S.F. REQUIRED EXISTING	S.F. REQUIRED TOTAL	TLE S.F.
46	RAYNE ONE LLC.	TLE	---	---	---	670

UTILITY INTERESTS REQUIRED

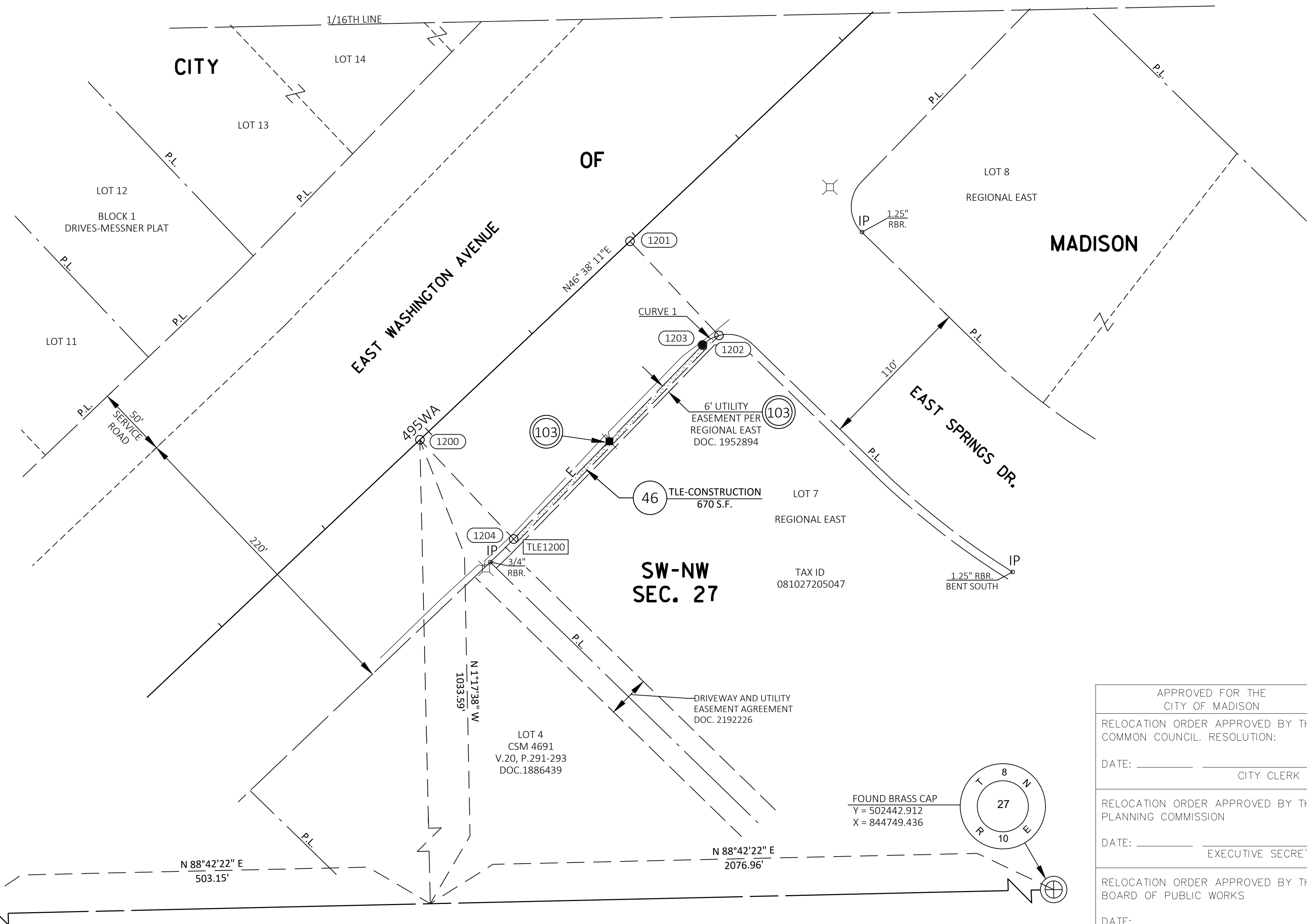
UTILITY NUMBER	UTILITY OWNER(S)	INTERESTS REQUIRED
103	CITY OF MADISON - TRAFFIC	RELEASE OF RIGHTS

(103) CITY OF MADISON - TRAFFIC
 DOC. 1952894 (REGIONAL EAST)
 PARCEL 46

PI STA. 455+47.44 WA
 Y=500721.268
 X=839782.301

POT STA. 501+00.00 WA
 Y=503847.167
 X=843092.068

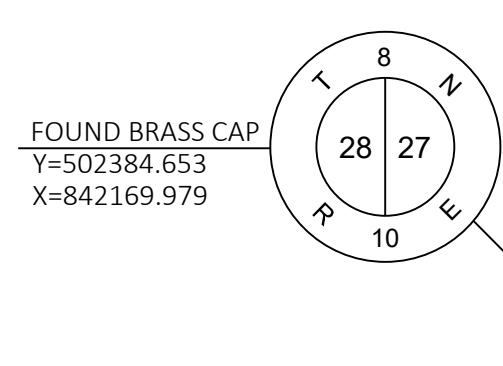
CURVE 1
 R = 25.00'
 L = 13.55'
 LCH = 13.39'
 LCB = 559° 45' 54"W
 DELTA = 31° 03' 50" LT



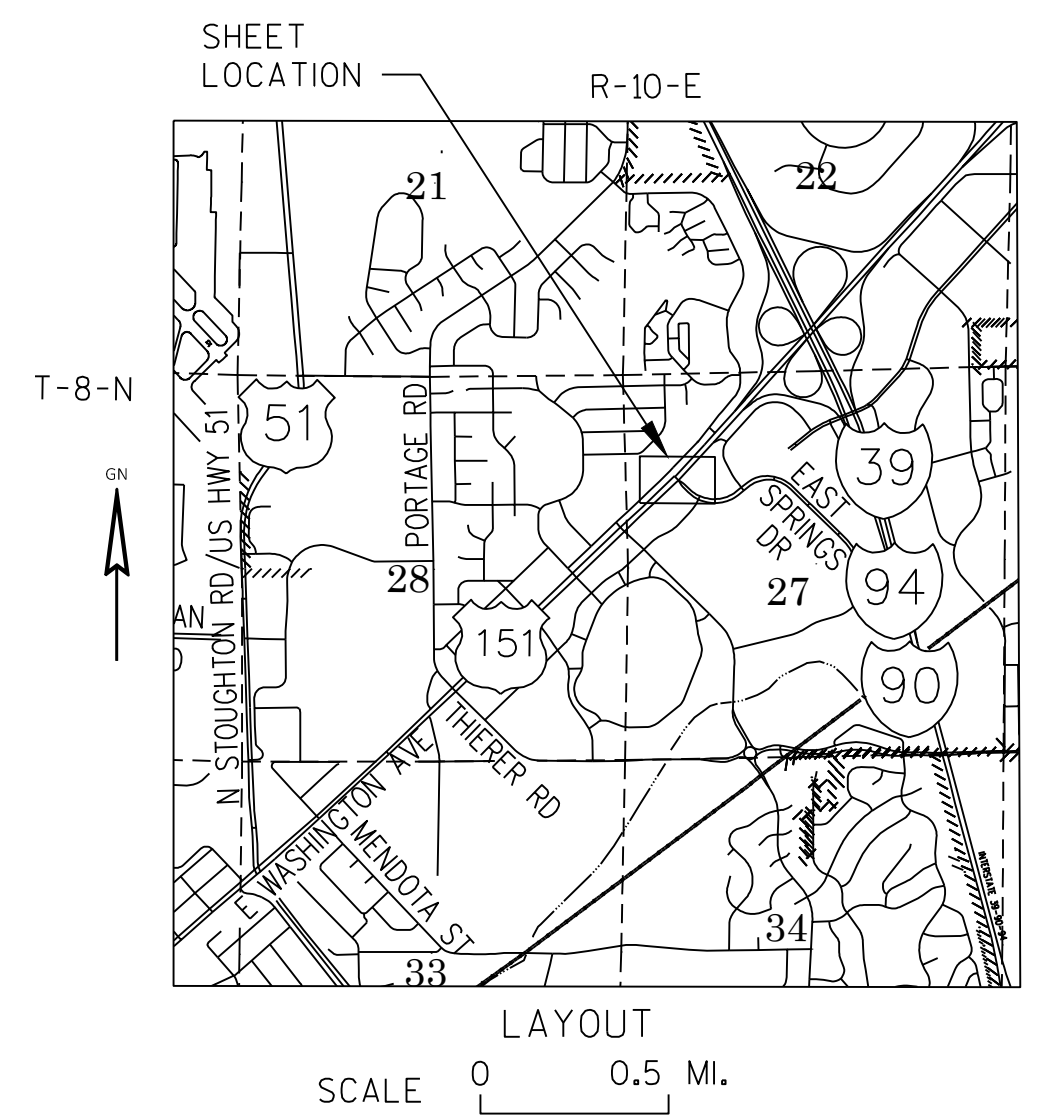
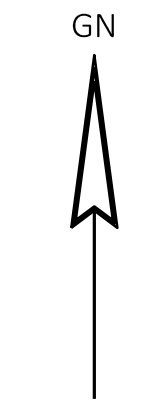
POSITIONS SHOWN ON THIS PLAT ARE WISCONSIN COORDINATE REFERENCE SYSTEM COORDINATES (WISCRS), DANE COUNTY, NAD83(2011), IN U.S. SURVEY FEET. VALUES ARE GRID COORDINATES, GRID BEARINGS, AND GRID DISTANCES. GRID DISTANCES MAY BE USED AS GROUND DISTANCES.

HWY	BASIS OF EXIST. R/W
EAST WASHINGTON AVENUE	PREVIOUS PROJECT: DIVISION JOB 1124, T 017-2 (15), DRIVES-MESSNER PLAT, REGIONAL EAST, CSM 4691
INDEPENDENCE LANE	PREVIOUS PROJECT: DIVISION JOB 1124, T 017-2 (15), DRIVES-MESSNER PLAT, REGIONAL EAST

ACCESS ON EAST WASHINGTON AVENUE CONTROLLED BY PREVIOUS PROJECT: CA 017-2(3)



RESERVED FOR REGISTER OF DEEDS
 PROJECT NUMBER 12777-2-4.12



FOR ADDITIONAL INFORMATION REFER TO THE TITLE SHEET, RECORDED IN THE OFFICE OF REGISTER OF DEEDS IN DANE COUNTY AS SHEET 2 OF 2 OF DOCUMENT

STRAND ASSOCIATES, INC. ®
 910 WEST WINGRA DRIVE, MADISON, WI 53715
 (608) 251-4843

APPROVED FOR THE CITY OF MADISON

RELOCATION ORDER APPROVED BY THE COMMON COUNCIL. RESOLUTION:

DATE: _____ CITY CLERK

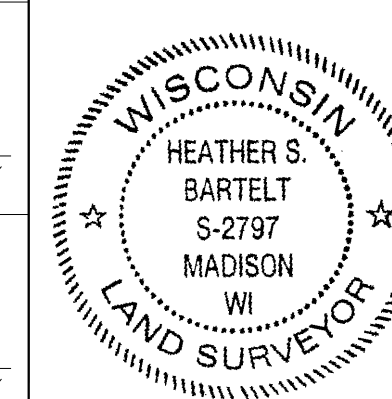
RELOCATION ORDER APPROVED BY THE PLANNING COMMISSION

DATE: _____ EXECUTIVE SECRETARY

RELOCATION ORDER APPROVED BY THE BOARD OF PUBLIC WORKS

DATE: _____ EXECUTIVE SECRETARY

I, HEATHER S. BARTELT, PROFESSIONAL LAND SURVEYOR, HEREBY CERTIFY THAT IN FULL COMPLIANCE WITH THE PROVISIONS OF SECTION 84.095 OF THE WISCONSIN STATUTES AND UNDER THE DIRECTION OF THE CITY OF MADISON, I HAVE SURVEYED AND MAPPED THIS TRANSPORTATION PROJECT PLAT AND SUCH PLAT CORRECTLY REPRESENTS ALL EXTERIOR BOUNDARIES OF THE SURVEYED LAND.



SIGNATURE: *Heather S. Bartelt* DATE: 4/26/22
 PRINT NAME: HEATHER S. BARTELT
 REGISTRATION NUMBER: S-2797

TRANSPORTATION PROJECT PLAT NO: 12777-2-4.13

PART OF THE NE 1/4 OF THE NE 1/4 OF SECTION 32, T 8 N, R 10 E, CITY OF MADISON, DANE COUNTY, WISCONSIN.

RELOCATION ORDER EAST-WEST BUS RAPID TRANSIT CITY OF MADISON DANE COUNTY

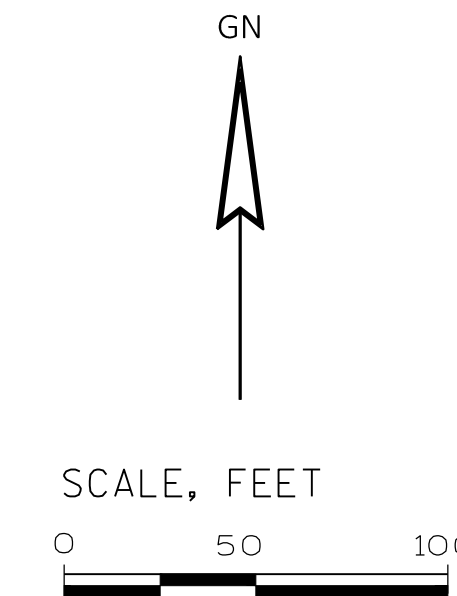
TO PROPERLY ESTABLISH, LAY OUT, WIDEN, ENLARGE, EXTEND, CONSTRUCT, IMPROVE, OR MAINTAIN A PORTION OF THE HIGHWAY DESIGNATED ABOVE, THE CITY OF MADISON DEEMS IT NECESSARY TO RELOCATE OR CHANGE SAID HIGHWAY AND ACQUIRE CERTAIN LANDS AND INTERESTS OR RIGHTS IN LANDS FOR THE ABOVE PROJECT.

TO EFFECT THIS CHANGE, PURSUANT TO AUTHORITY GRANTED UNDER SECTION 62.22, WISCONSIN STATUTES, THE CITY OF MADISON HEREBY ORDERS THAT:
 1. THAT PORTION OF SAID HIGHWAY AS SHOWN ON THIS PLAT IS LAID OUT AND ESTABLISHED TO THE LINES AND WIDTHS AS SO SHOWN FOR THE ABOVE PROJECT.
 2. THE LANDS OR INTERESTS OR RIGHTS IN LANDS AS SHOWN ON THIS PLAT ARE REQUIRED BY THE CITY FOR THE ABOVE PROJECT AND SHALL BE ACQUIRED IN THE NAME OF THE CITY OF MADISON, PURSUANT TO THE PROVISIONS OF SECTION 62.22, WISCONSIN STATUTES.

COURSE TABLE		
COURSE	BEARING	DISTANCE
1300 - 1301	S89° 20' 01"E	39.35'
1301 - 1302	S88° 07' 15"E	329.98'
1302 - 1303	S01° 47' 43"W	43.14'
1303 - 1304	N88° 12' 17"W	368.47'
1304 - 1300	N00° 39' 59"E	42.86'

STATION & OFFSET TABLE				
POINT	STATION	OFFSET	Y COORDS	X COORDS
1300	20+37.41 AN	-42.85'	499457.838	835537.578
1301	20+76.75 AN	-43.63'	499457.380	835576.923
1302	24+06.73 AN	-43.14'	499446.559	835906.725
1303	24+06.73 AN	0.00'	499403.437	835905.374
1304	20+38.26 AN	0.00'	499414.980	835537.080

STATION & OFFSET TABLE		
POINT	STATION	OFFSET
TLE1300	22+89.73 AN	-43.32'
TLE1301	22+89.73 AN	-45.32'
TLE1302	24+06.73 AN	-45.14'



RESERVED FOR REGISTER OF DEEDS
PROJECT NUMBER 12777-2-4.13

SCHEDULE OF LANDS & INTERESTS REQUIRED

OWNERS NAMES ARE SHOWN FOR REFERENCE PURPOSES ONLY AND ARE SUBJECT TO CHANGE PRIOR TO THE TRANSFER OF LAND INTERESTS TO THE CITY OF MADISON.

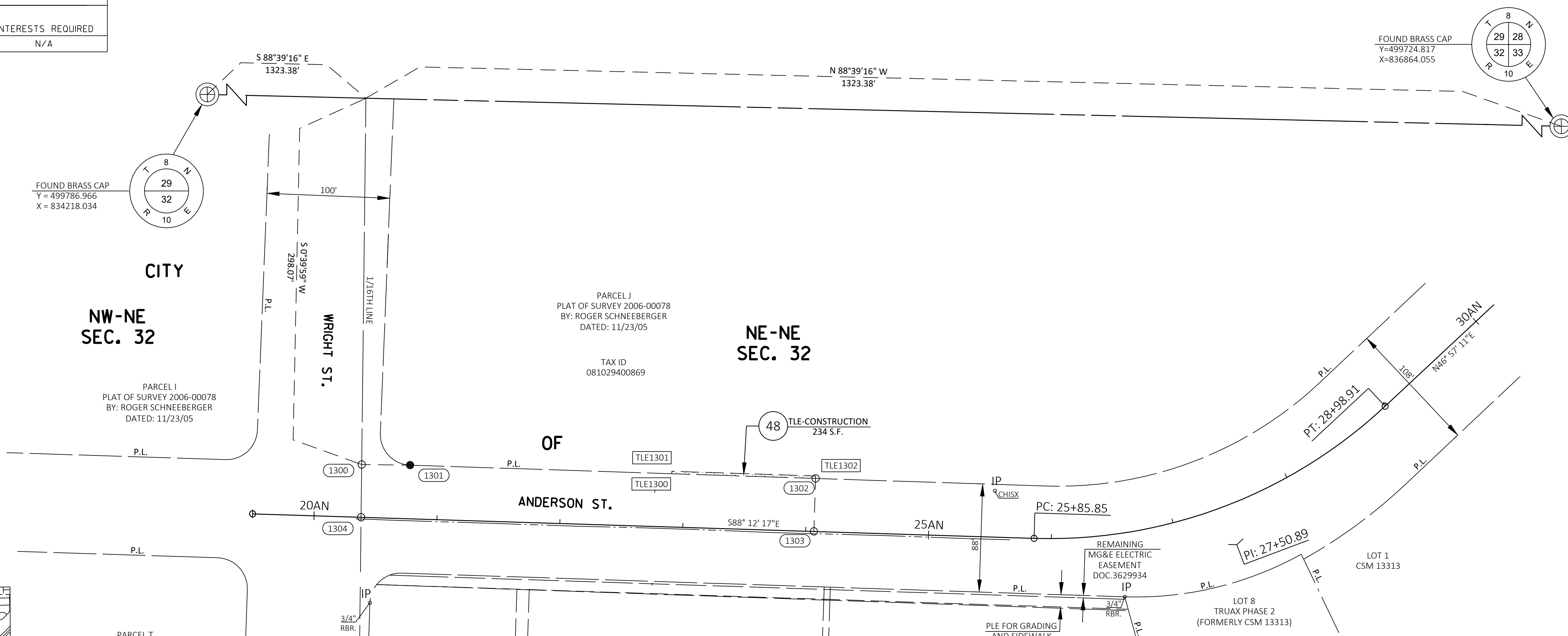
PARCEL NUMBER	OWNERS	INTERESTS REQUIRED	R/W			TLE S.F.
			NEW	EXISTING	TOTAL	
48	DANE COUNTY	TLE	---	---	---	234

UTILITY INTERESTS REQUIRED

UTILITY NUMBER	UTILITY OWNER(S)	INTERESTS REQUIRED
N/A	N/A	N/A

4

4



POT 19+50.00 AN
Y=499417.745
X=835448.868

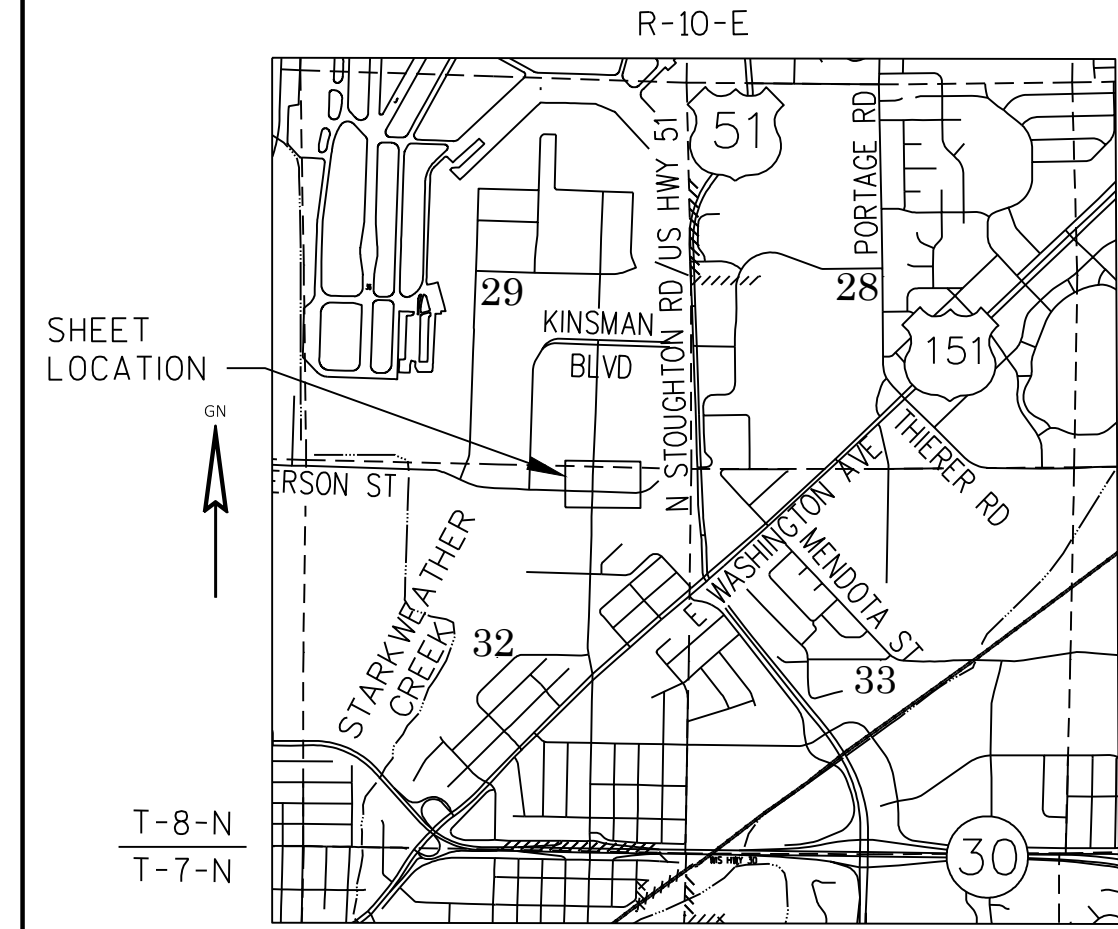
PI STA = 27+50.89 AN
Y = 499392.656
X = 836249.365
DELTA = 44°50'32" LT
D = 14°19'26"
T = 165.04'
L = 313.06'
R = 400.00'
PC STA = 25+85.85 AN
Y = 499397.826
X = 836084.406
PT STA = 28+98.91 AN
Y = 499505.312
X = 836369.976
DB = S88°12'17"E
DA = N46°57'11"E

CITY
NW-NE
SEC. 32

NE-NE
SEC. 32

MADISON

FOR ADDITIONAL INFORMATION REFER TO THE TITLE SHEET, RECORDED IN THE OFFICE OF REGISTER OF DEEDS IN DANE COUNTY AS SHEET 2 OF 2 OF DOCUMENT




POSITIONS SHOWN ON THIS PLAT ARE WISCONSIN COORDINATE REFERENCE SYSTEM COORDINATES (WISCRS), DANE COUNTY, NAD83(2011), IN U.S. SURVEY FEET. VALUES ARE GRID COORDINATES, GRID BEARINGS, AND GRID DISTANCES. GRID DISTANCES MAY BE USED AS GROUND DISTANCES.

HWY	BASIS OF EXIST. R/W
ANDERSON STREET	CSM 12976, CSM 13313, PLAT OF SURVEY BY ROGER SCHNEEBERGER DATED: 11/23/05, DOC. 1693437
WRIGHT STREET	PLAT OF SURVEY BY ROGER SCHNEEBERGER DATED: 11/23/05, DOC. 1364827

APPROVED FOR THE CITY OF MADISON
 RELOCATION ORDER APPROVED BY THE COMMON COUNCIL. RESOLUTION:
 DATE: _____ CITY CLERK
 RELOCATION ORDER APPROVED BY THE PLANNING COMMISSION
 DATE: _____ EXECUTIVE SECRETARY
 RELOCATION ORDER APPROVED BY THE BOARD OF PUBLIC WORKS
 DATE: _____ EXECUTIVE SECRETARY

STRAND ASSOCIATES, INC.
 910 WEST WINGRA DRIVE, MADISON, WI 53715
 (608) 251-4843

I, HEATHER S. BARTELT, PROFESSIONAL LAND SURVEYOR, HEREBY CERTIFY THAT IN FULL COMPLIANCE WITH THE PROVISIONS OF SECTION 84.095 OF THE WISCONSIN STATUTES AND UNDER THE DIRECTION OF THE CITY OF MADISON, I HAVE SURVEYED AND MAPPED THIS TRANSPORTATION PROJECT PLAT AND SUCH PLAT CORRECTLY REPRESENTS ALL EXTERIOR BOUNDARIES OF THE SURVEYED LAND.



SIGNATURE: *Heather S. Bartelt* DATE: 5/3/22
 PRINT NAME: HEATHER S. BARTELT
 REGISTRATION NUMBER: S-2797

TRANSPORTATION PROJECT PLAT NO: 12777-2-4.14

THAT PART OF LOT 2 OF CSM 3989 LOCATED IN THE NE 1/4 OF THE SE 1/4 OF SECTION 28, T 8 N, R 10 E, CITY OF MADISON, DANE COUNTY, WISCONSIN.

RELOCATION ORDER EAST-WEST BUS RAPID TRANSIT CITY OF MADISON DANE COUNTY

TO PROPERLY ESTABLISH, LAY OUT, WIDEN, ENLARGE, EXTEND, CONSTRUCT, RECONSTRUCT, IMPROVE, OR MAINTAIN A PORTION OF THE HIGHWAY DESIGNATED ABOVE, THE CITY OF MADISON DEEMS IT NECESSARY TO RELOCATE OR CHANGE SAID HIGHWAY AND ACQUIRE CERTAIN LANDS AND INTERESTS OR RIGHTS IN LANDS FOR THE ABOVE PROJECT.

TO EFFECT THIS CHANGE, PURSUANT TO AUTHORITY GRANTED UNDER SECTION 62.22, WISCONSIN STATUTES, THE CITY OF MADISON HEREBY ORDERS THAT:
 1. THAT PORTION OF SAID HIGHWAY AS SHOWN ON THIS PLAT IS LAID OUT AND ESTABLISHED TO THE LINES AND WIDTHS AS SO SHOWN FOR THE ABOVE PROJECT.
 2. THE LANDS OR INTERESTS OR RIGHTS IN LANDS AS SHOWN ON THIS PLAT ARE REQUIRED BY THE CITY FOR THE ABOVE PROJECT AND SHALL BE ACQUIRED IN THE NAME OF THE CITY OF MADISON, PURSUANT TO THE PROVISIONS OF SECTION 62.22, WISCONSIN STATUTES.

COURSE TABLE		
COURSE	BEARING	DISTANCE
1400 - 1401	S43° 21' 49"E	51.35'
1401 - 1402	S46° 20' 29"W	100.00'
1402 - 1403	N43° 21' 49"W	103.80'
1403 - 1404	N46° 38' 11"E	44.39'
1404 - 1400	N89° 40' 36"E	76.08'

STATION & OFFSET TABLE				
POINT	STATION	OFFSET	Y COORDS	X COORDS
1400	480+20.42 WA	51.93'	502381.525	841615.841
1401	480+20.42 WA	103.28'	502344.190	841651.103
1402	479+20.42 WA	103.80'	502275.154	841578.756
1403	479+20.42 WA	0.00'	502350.615	841507.488
1404	479+64.81 WA	0.00'	502381.096	841539.762

STATION & OFFSET TABLE		
POINT	STATION	OFFSET
TLE1400	480+20.44 WA	108.28'
TLE1401	479+20.44 WA	108.80'

SCHEDULE OF LANDS & INTERESTS REQUIRED

OWNERS NAMES ARE SHOWN FOR REFERENCE PURPOSES ONLY AND ARE SUBJECT TO CHANGE PRIOR TO THE TRANSFER OF LAND INTERESTS TO THE CITY OF MADISON.

PARCEL NUMBER	OWNERS	INTERESTS REQUIRED	R/W		S.F. REQUIRED		TLE S.F.
			NEW	EXISTING	EXISTING	TOTAL	
49	NAVID BYPASS TRUST NAVID OTIP TRUST BAGHER & KEFAYAT NAVID TRUST	TLE	---	---	---	---	500

UTILITY INTERESTS REQUIRED

UTILITY NUMBER	UTILITY OWNER(S)	INTERESTS REQUIRED
N/A	N/A	N/A

PI STA. 455+47.44 WA
Y=500721.268
X=839782.301

POT STA. 501+00.00 WA
Y=503847.167
X=843092.068

FOUND BRASS CAP
Y = 502369.579
X = 839499.158

FOUND BRASS CAP
Y=502384.653
X=842169.979

LOT 2
CSM 2325
V. 9, P.177-179
DOC. 1510223

LOT 2
CSM 1360
V. 5, P.327-328
DOC. 1386332

LOT 2
CSM 3989
V. 16, P.288-290
DOC. 1755921
TAX ID
081027300863

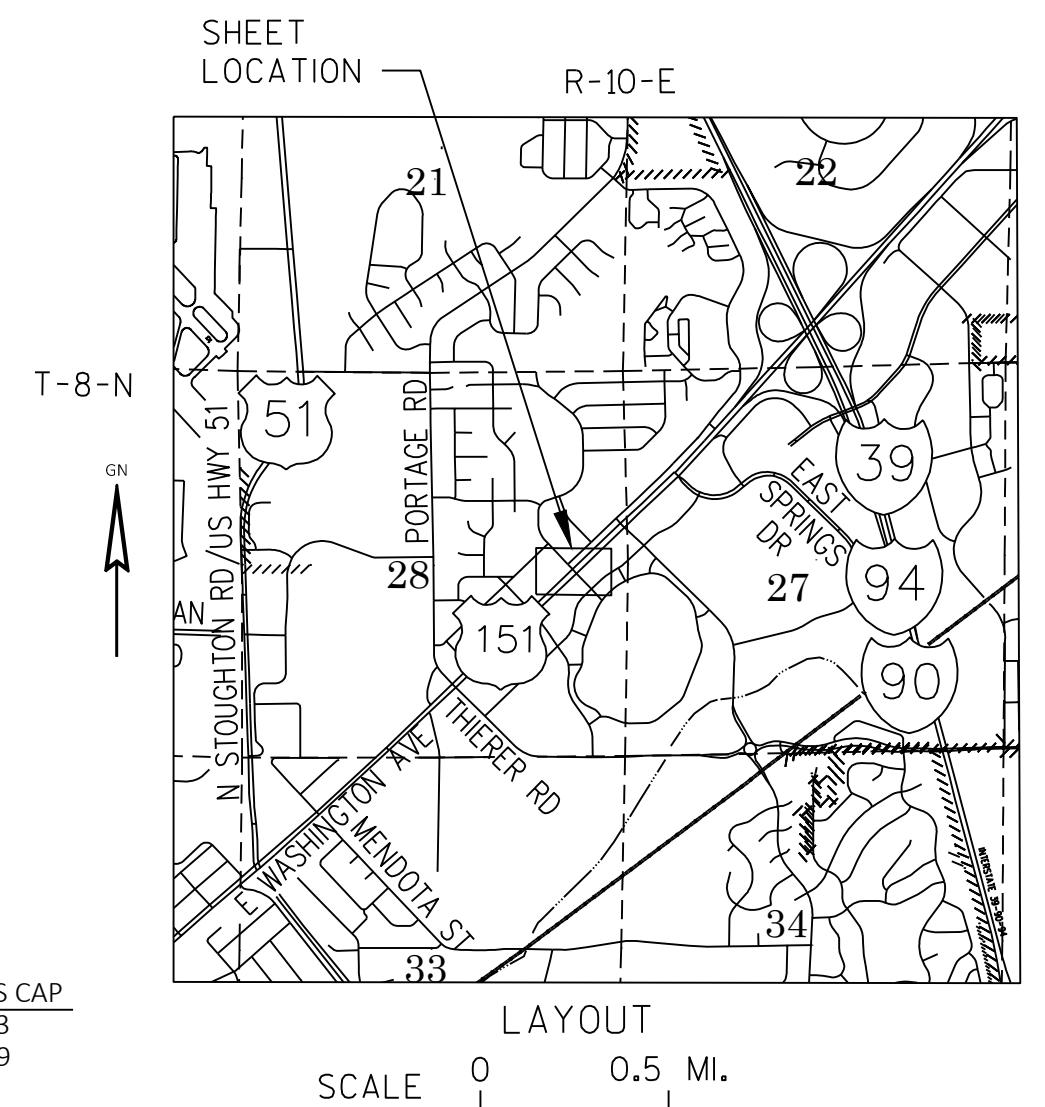
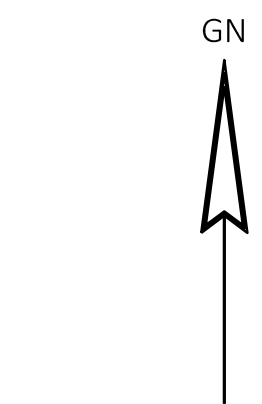
LOT 1
CSM 2104
V. 8, P.308-309
DOC. 1479290

POSITIONS SHOWN ON THIS PLAT ARE WISCONSIN COORDINATE REFERENCE SYSTEM COORDINATES (WISCRS), DANE COUNTY, NAD83(1997), IN U.S. SURVEY FEET. VALUES ARE GRID COORDINATES, GRID BEARINGS, AND GRID DISTANCES. GRID DISTANCES MAY BE USED AS GROUND DISTANCES.

HWY	BASIS OF EXIST. R/W
EAST WASHINGTON AVENUE	PREVIOUS PROJECT: DIVISION JOB 1124, T 017-2 (15), CSM 1360, CSM 2104, CSM 2325, CSM 3989 DOC. 1102749, DOC. 1055516, DOC. 1260544
INDEPENDENCE LANE	PREVIOUS PROJECT: DIVISION JOB 1124, T 017-2 (15), CSM 1360, CSM 2104, CSM 2325, CSM 3989 DOC. 1102749, DOC. 1055516, DOC. 1260544

ACCESS ON EAST WASHINGTON AVENUE CONTROLLED BY PREVIOUS PROJECT: CA 017-2(3)


RESERVED FOR REGISTER OF DEEDS
PROJECT NUMBER 12777-2-4.14



FOR ADDITIONAL INFORMATION REFER TO THE TITLE SHEET, RECORDED IN THE OFFICE OF REGISTER OF DEEDS IN DANE COUNTY AS SHEET 2 OF 2 OF DOCUMENT

STRAND ASSOCIATES, INC.®
910 WEST WINGRA DRIVE, MADISON, WI 53715
(608) 251-4843

I, HEATHER S. BARTELT, PROFESSIONAL LAND SURVEYOR, HEREBY CERTIFY THAT IN FULL COMPLIANCE WITH THE PROVISIONS OF SECTION 84.095 OF THE WISCONSIN STATUTES AND UNDER THE DIRECTION OF THE CITY OF MADISON, I HAVE SURVEYED AND MAPPED THIS TRANSPORTATION PROJECT PLAT AND SUCH PLAT CORRECTLY REPRESENTS ALL EXTERIOR BOUNDARIES OF THE SURVEYED LAND.



SIGNATURE: *Heather S. Bartelt* DATE: 4/26/22
PRINT NAME: HEATHER S. BARTELT
REGISTRATION NUMBER: S-2797

APPROVED FOR THE CITY OF MADISON

RELOCATION ORDER APPROVED BY THE COMMON COUNCIL RESOLUTION:
DATE: _____ CITY CLERK

RELOCATION ORDER APPROVED BY THE PLANNING COMMISSION
DATE: _____ EXECUTIVE SECRETARY

RELOCATION ORDER APPROVED BY THE BOARD OF PUBLIC WORKS
DATE: _____ EXECUTIVE SECRETARY

TRANSPORTATION PROJECT PLAT NO: 12777-2-4.15

PART OF LOT 7, BLOCK 117 AND PART OF LOT 4, BLOCK 116 OF PLAT OF MADISON (PRITCHETTE PLAT), LOCATED IN THE NE 1/4 OF THE SW 1/4 AND PART OF LOTS 3 AND 4, BLOCK 116 OF PLAT OF MADISON (PRITCHETTE PLAT) LOCATED IN GOVERNMENT LOT 4, ALL IN SECTION 13, T 7 N, R 9 E, CITY OF MADISON, DANE COUNTY, WISCONSIN.

RELOCATION ORDER EAST-WEST BUS RAPID TRANSIT CITY OF MADISON DANE COUNTY

TO PROPERLY ESTABLISH, LAY OUT, WIDEN, ENLARGE, EXTEND, CONSTRUCT, RECONSTRUCT, IMPROVE, OR MAINTAIN A PORTION OF THE HIGHWAY DESIGNATED ABOVE, THE CITY OF MADISON DEEMS IT NECESSARY TO RELOCATE OR CHANGE SAID HIGHWAY AND ACQUIRE CERTAIN LANDS AND INTERESTS OR RIGHTS IN LANDS FOR THE ABOVE PROJECT.

TO EFFECT THIS CHANGE, PURSUANT TO AUTHORITY GRANTED UNDER SECTION 62.22, WISCONSIN STATUTES, THE CITY OF MADISON HEREBY ORDERS THAT:
 1. THAT PORTION OF SAID HIGHWAY AS SHOWN ON THIS PLAT IS LAID OUT AND ESTABLISHED TO THE LINES AND WIDTHS AS SO SHOWN FOR THE ABOVE PROJECT.
 2. THE LANDS OR INTERESTS OR RIGHTS IN LANDS AS SHOWN ON THIS PLAT ARE REQUIRED BY THE CITY FOR THE ABOVE PROJECT AND SHALL BE ACQUIRED IN THE NAME OF THE CITY OF MADISON, PURSUANT TO THE PROVISIONS OF SECTION 62.22, WISCONSIN STATUTES.

SCHEDULE OF LANDS & INTERESTS REQUIRED

OWNERS NAMES ARE SHOWN FOR REFERENCE PURPOSES ONLY AND ARE SUBJECT TO CHANGE PRIOR TO THE TRANSFER OF LAND INTERESTS TO THE CITY OF MADISON.

PARCEL NUMBER	OWNERS	INTERESTS REQUIRED	R/W NEW	S.F. REQUIRED EXISTING	TOTAL	TLE S.F.
51	ORB AND SCEPTER HOLDINGS LLC.	TLE	---	---	---	347
52	HERSHLEDER PROPERTIES LLC.	TLE	---	---	---	96

UTILITY INTERESTS REQUIRED

UTILITY NUMBER	UTILITY OWNER(S)	INTERESTS REQUIRED
N/A	N/A	N/A

PI STA. 200+00.00 WA
 Y=483089.549
 X=821428.468

PI STA. 260+36.52 WA
 Y=487271.884
 X=825781.360

CURVE 1
 R = 15.00'
 L = 23.38'
 LCH = 21.08'
 LCB = N88° 26' 14"W
 DELTA = 89° 17' 44" LT

POSITIONS SHOWN ON THIS PLAT ARE WISCONSIN COORDINATE REFERENCE SYSTEM COORDINATES (WISCRS), DANE COUNTY, NAD83(2011), IN U.S. SURVEY FEET. VALUES ARE GRID COORDINATES, GRID BEARINGS, AND GRID DISTANCES. GRID DISTANCES MAY BE USED AS GROUND DISTANCES.

HWY	BASIS OF EXIST. R/W
EAST WASHINGTON AVENUE	PREVIOUS PROJECT: 5992-05-64 ORIGINAL PLAT OF MADISON (PRITCHETTE PLAT) CSM 14663
BLAIR STREET	PREVIOUS PROJECT: 5992-05-64 ORIGINAL PLAT OF MADISON (PRITCHETTE PLAT) CSM 14663, DOC. 1852305, DOC. 1852520, DOC. 1852491, DOC. 1852492 DOC. 1845479

FOUND BRASS CAP
 Y=485775.450
 X=823854.467
 STA. 236+10.27/255.96"

GOV'T LOT 2 SEC. 13

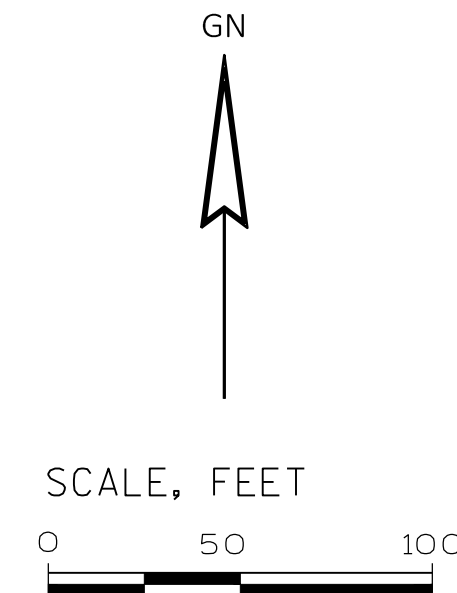
COMPUTED FROM MEANDER CORNER
 Y=485591.141
 X=821223.388

COMPUTED FROM MEANDER CORNER
 Y=485568.620
 X=823852.160
 STA. 234+65.30/108.41' LT

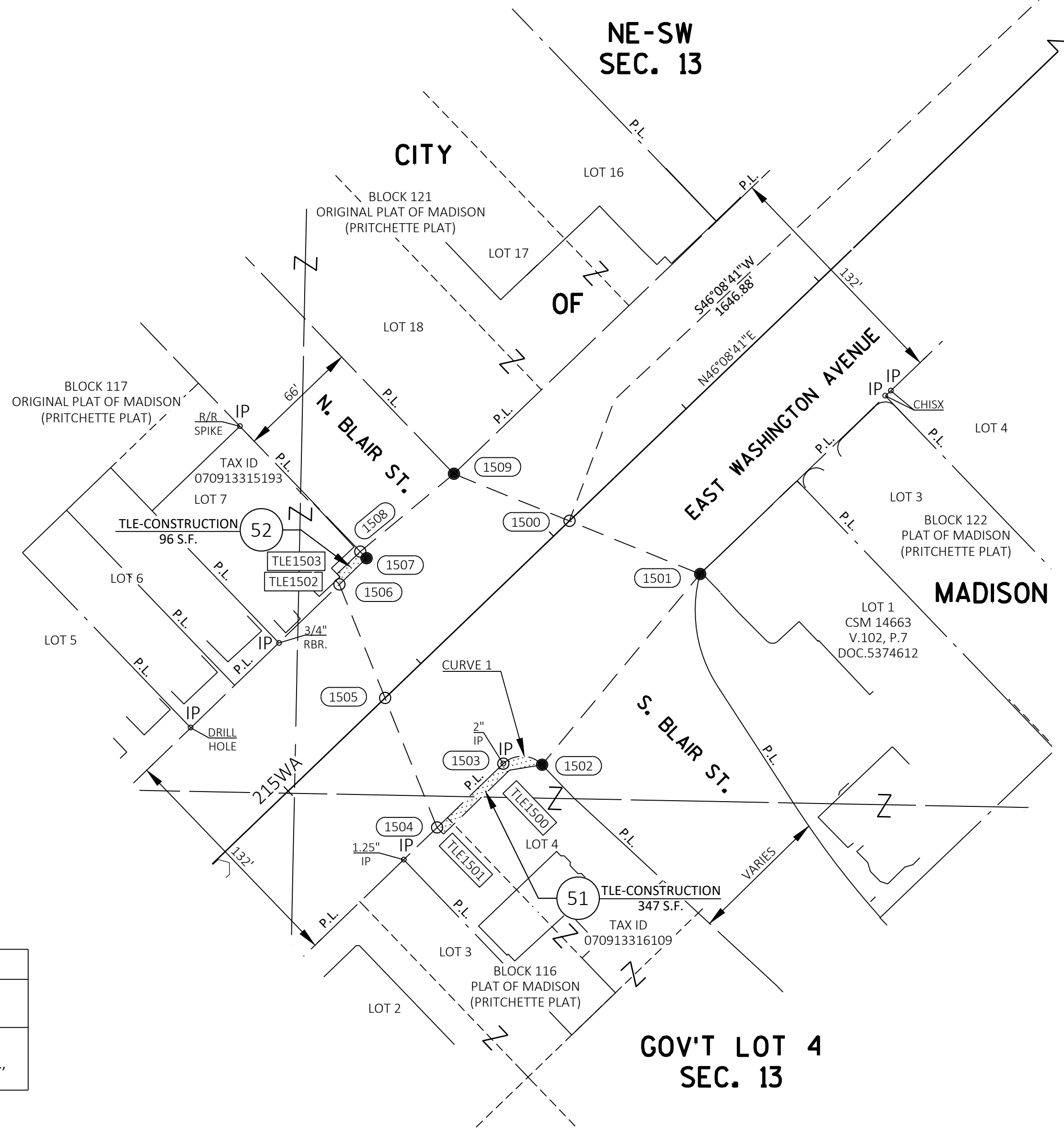
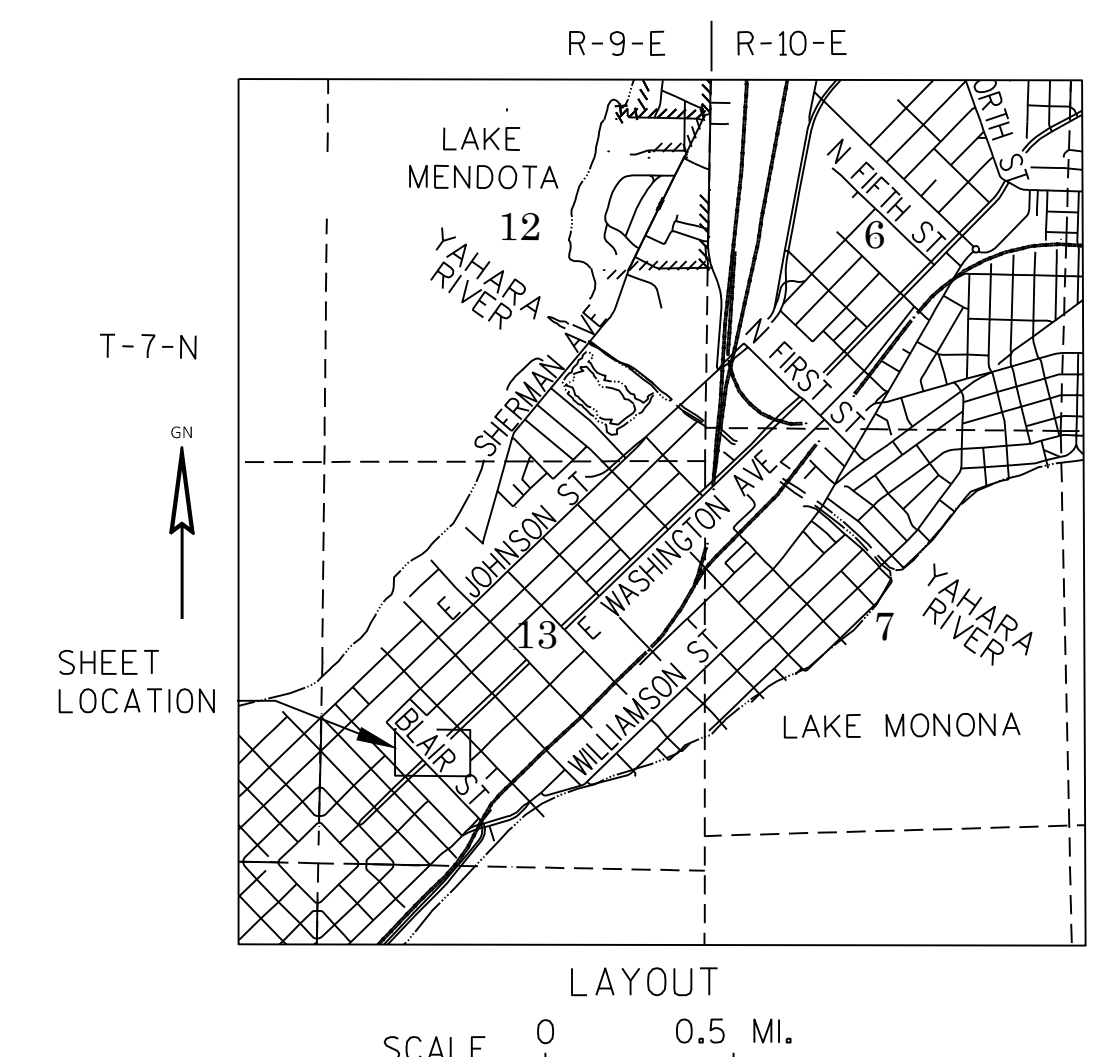
POINT	STATION	OFFSET	Y COORDS	X COORDS
1500	217+12.00 WA	0.00'	484275.688	822662.978
1501	217+43.15 WA	70.03'	484246.774	822733.962
1502	216+09.41 WA	85.29'	484143.108	822648.096
1503	215+94.61 WA	70.28'	484143.683	822627.021
1504	215+44.61 WA	70.37'	484108.970	822591.034
1505	215+72.97 WA	0.00'	484179.366	822562.728
1506	215+97.85 WA	-61.73'	484241.119	822537.898
1507	216+18.44 WA	-61.77'	484255.410	822552.712
1508	216+18.44 WA	-66.77'	484259.017	822549.250
1509	216+84.44 WA	-61.96'	484301.269	822600.178

POINT	STATION	OFFSET
TLE1500	215+94.63 WA	75.20'
TLE1501	215+44.63 WA	75.37'
TLE1502	216+00.96 WA	-64.47'
TLE1503	216+00.94 WA	-66.74'

RESERVED FOR REGISTER OF DEEDS
 PROJECT NUMBER 12777-2-4.15



COURSE	BEARING	DISTANCE
1500 - 1501	S67° 50' 14"E	76.65'
1501 - 1502	S39° 38' 05"W	134.61'
1502 - 1503	SEE CURVE 1 DATA	
1503 - 1504	S46° 01' 56"W	50.00'
1504 - 1505	N21° 54' 17"W	75.87'
1505 - 1506	N21° 54' 17"W	66.56'
1506 - 1507	N46° 01' 49"E	20.58'
1507 - 1508	N43° 49' 33"W	5.00'
1508 - 1509	N50° 19' 11"E	66.17'
1509 - 1500	S67° 50' 14"E	67.81'
1505 - 1500	N46° 08' 41"E	139.02'



GOV'T LOT 4 SEC. 13

COMPUTED FROM MEANDER CORNER
 Y=482782.016
 X=823822.348

FOR ADDITIONAL INFORMATION REFER TO THE TITLE SHEET, RECORDED IN THE OFFICE OF REGISTER OF DEEDS IN DANE COUNTY AS SHEET 2 OF 2 OF THIS DOCUMENT.

APPROVED FOR THE CITY OF MADISON

RELOCATION ORDER APPROVED BY THE COMMON COUNCIL RESOLUTION:

DATE: _____ CITY CLERK

RELOCATION ORDER APPROVED BY THE PLANNING COMMISSION


DATE: _____ EXECUTIVE SECRETARY

RELOCATION ORDER APPROVED BY THE BOARD OF PUBLIC WORKS

DATE: _____ EXECUTIVE SECRETARY

STRAND ASSOCIATES, INC. 910 WEST WINGRA DRIVE, MADISON, WI 53715 (608) 251-4843

I, HEATHER S. BARTELT, PROFESSIONAL LAND SURVEYOR, HEREBY CERTIFY THAT IN FULL COMPLIANCE WITH THE PROVISIONS OF SECTION 84.095 OF THE WISCONSIN STATUTES AND UNDER THE DIRECTION OF THE CITY OF MADISON, I HAVE SURVEYED AND MAPPED THIS TRANSPORTATION PROJECT PLAT AND SUCH PLAT CORRECTLY REPRESENTS ALL EXTERIOR BOUNDARIES OF THE SURVEYED LAND.



SIGNATURE: *Heather S. Bartelt* DATE: 4/26/22
 PRINT NAME: HEATHER S. BARTELT
 REGISTRATION NUMBER: S-2797