

UNIVERSITY AVE  
University Heights District Boundary

N PROSPECT AVE

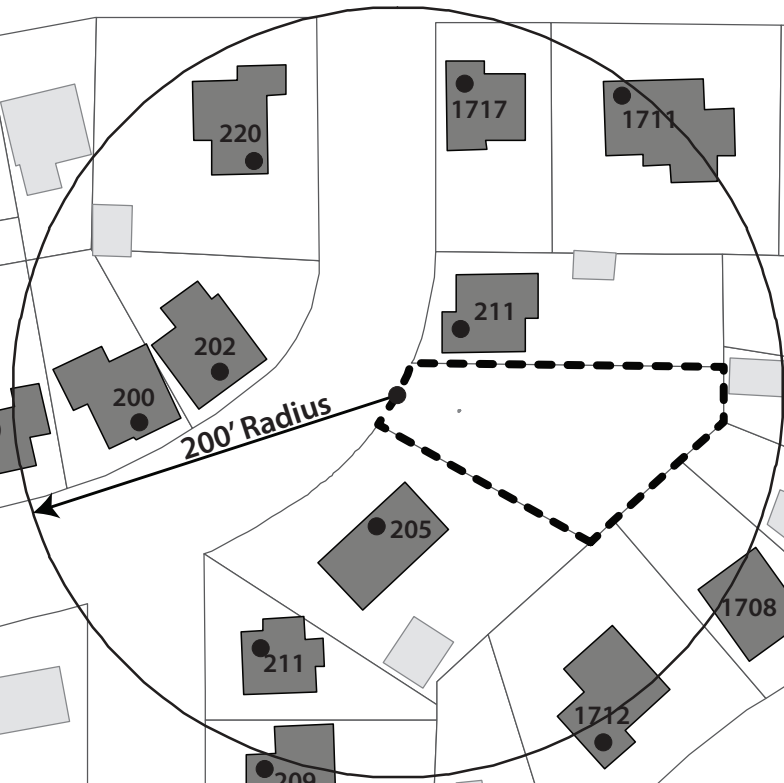
KENDALL AVE


PRINCETON AVE


LATHROP ST


N SPOONER ST


SUMMIT AVE




 209 North Prospect Avenue  
Visually Related Study Area  
Landmarks Commission - 2/14/2010

Subject Site 

Historic District Boundary 

Visually Related Area Boundary 

Buildings in Visually Related Area 

Prepared by the City of Madison Planning Division | January 2011