



WILSON STREET

Transportation Commission
October 24, 2018

David Trowbridge – City DOT
Gretchen Avilés Piñeiro – City Traffic Engineering

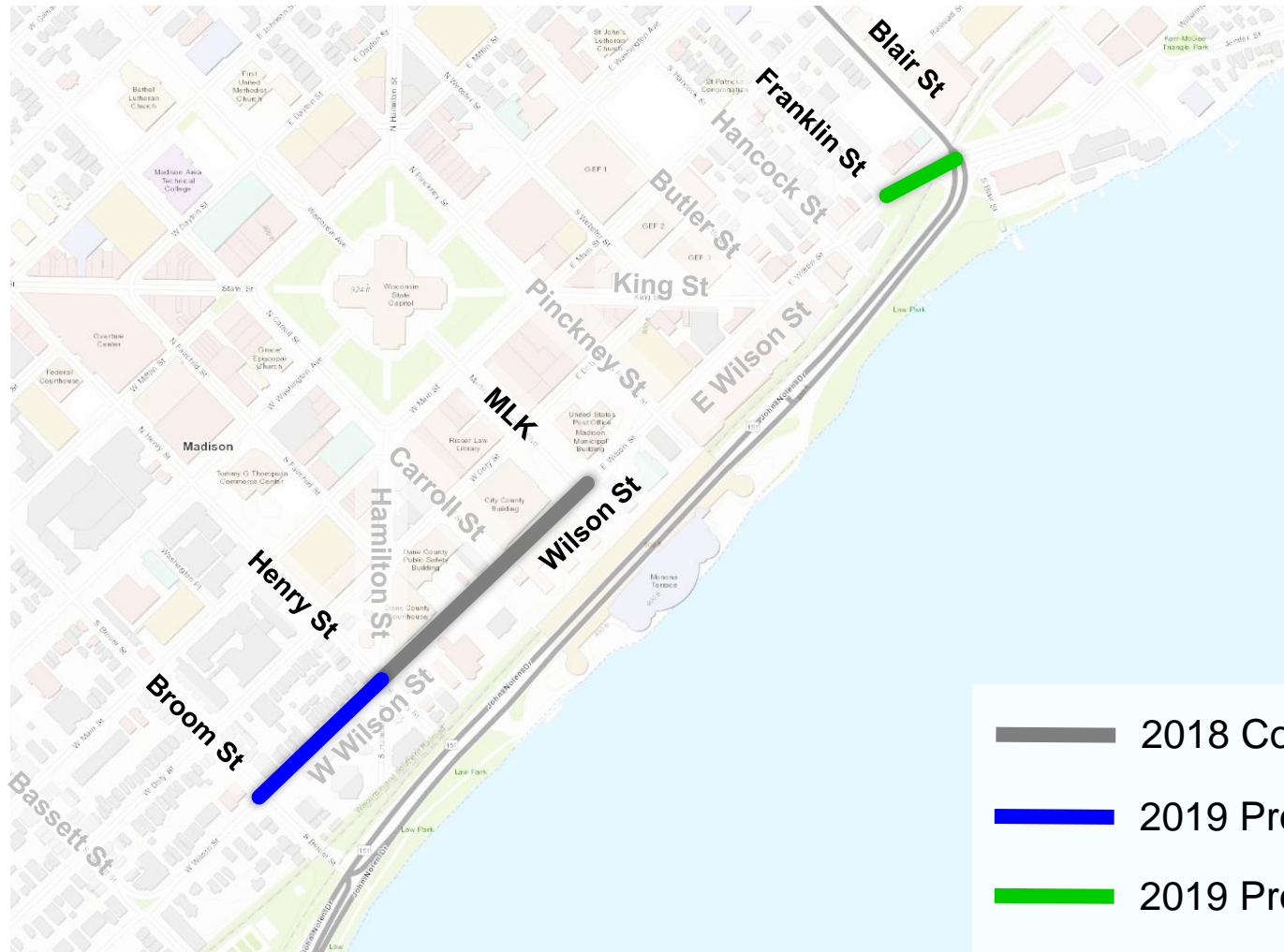
Agenda




Location

Existing Conditions

Goals & Objectives

Location



-  2018 Construction
-  2019 Project
-  2019 Project



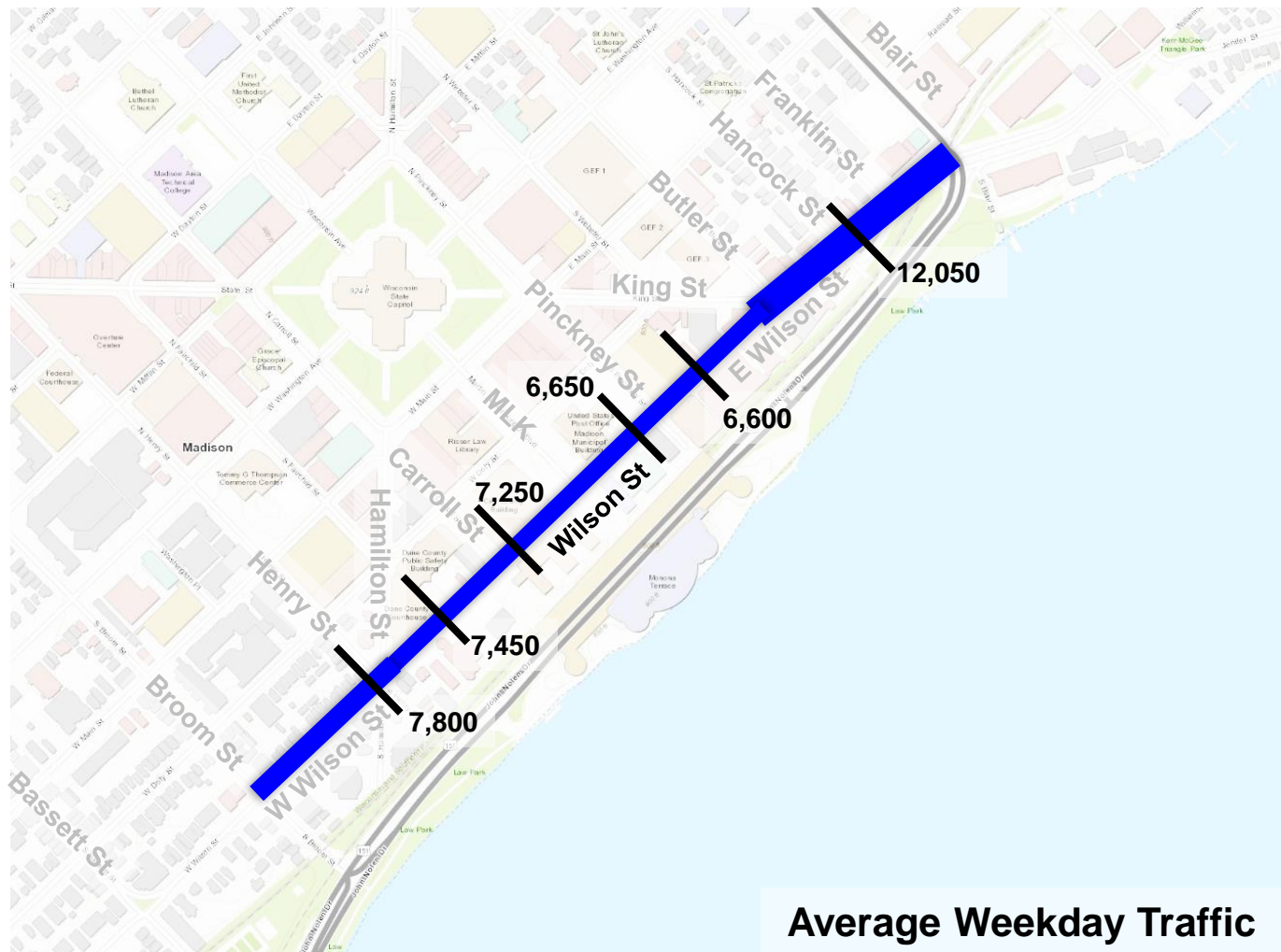
Study Limit Location



Existing Conditions

Wilson St

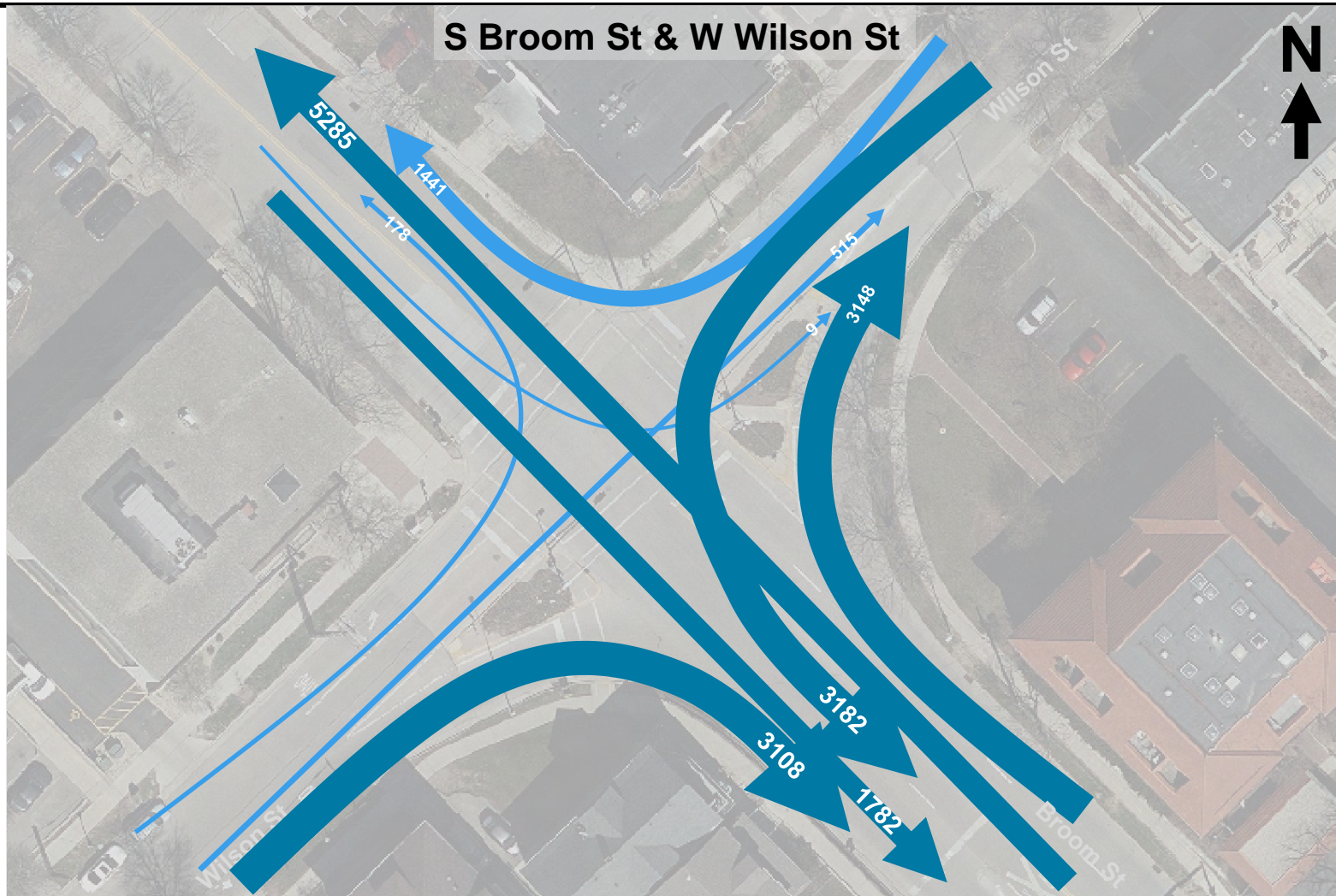
Traffic Volumes



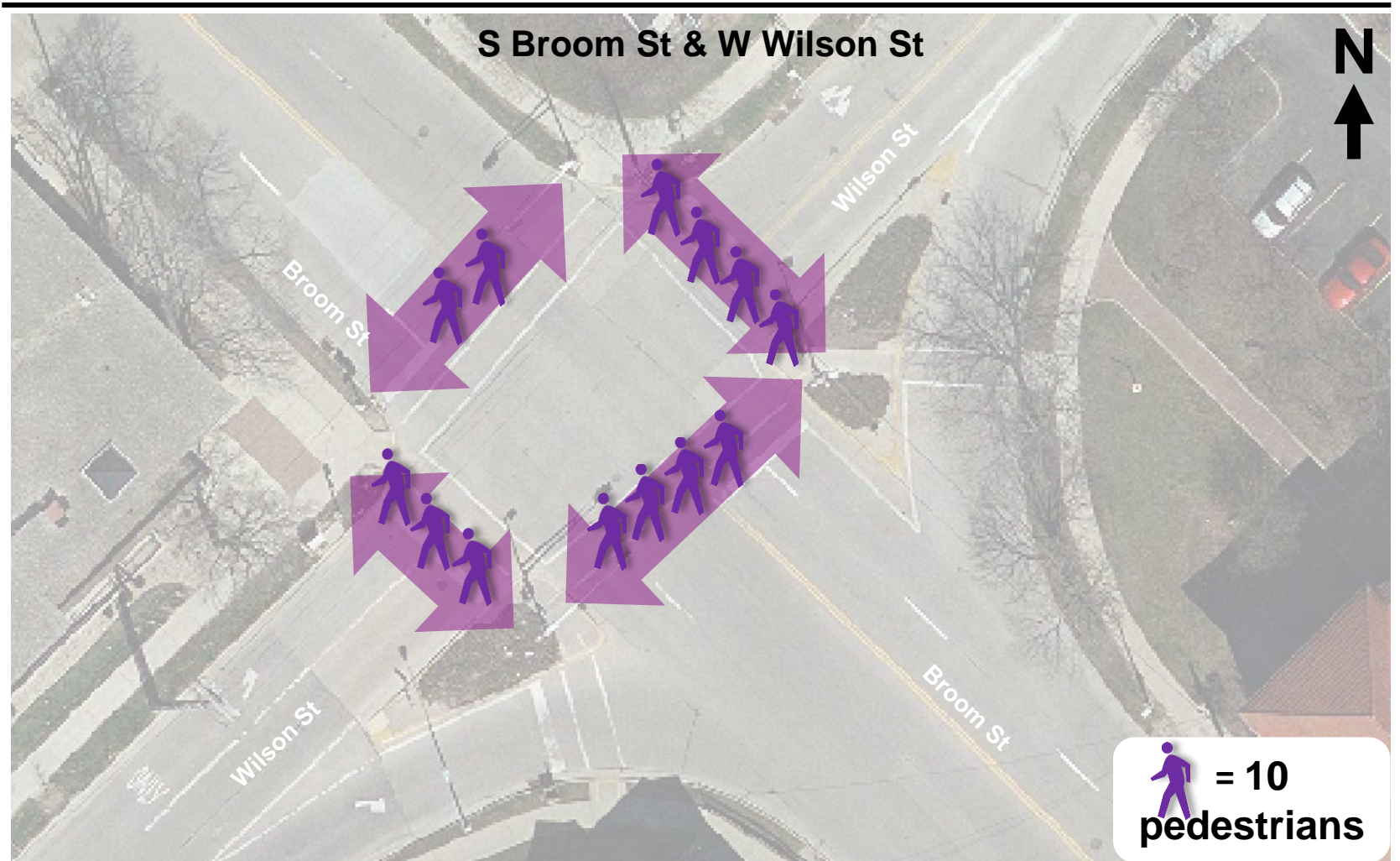
Average Weekday Traffic



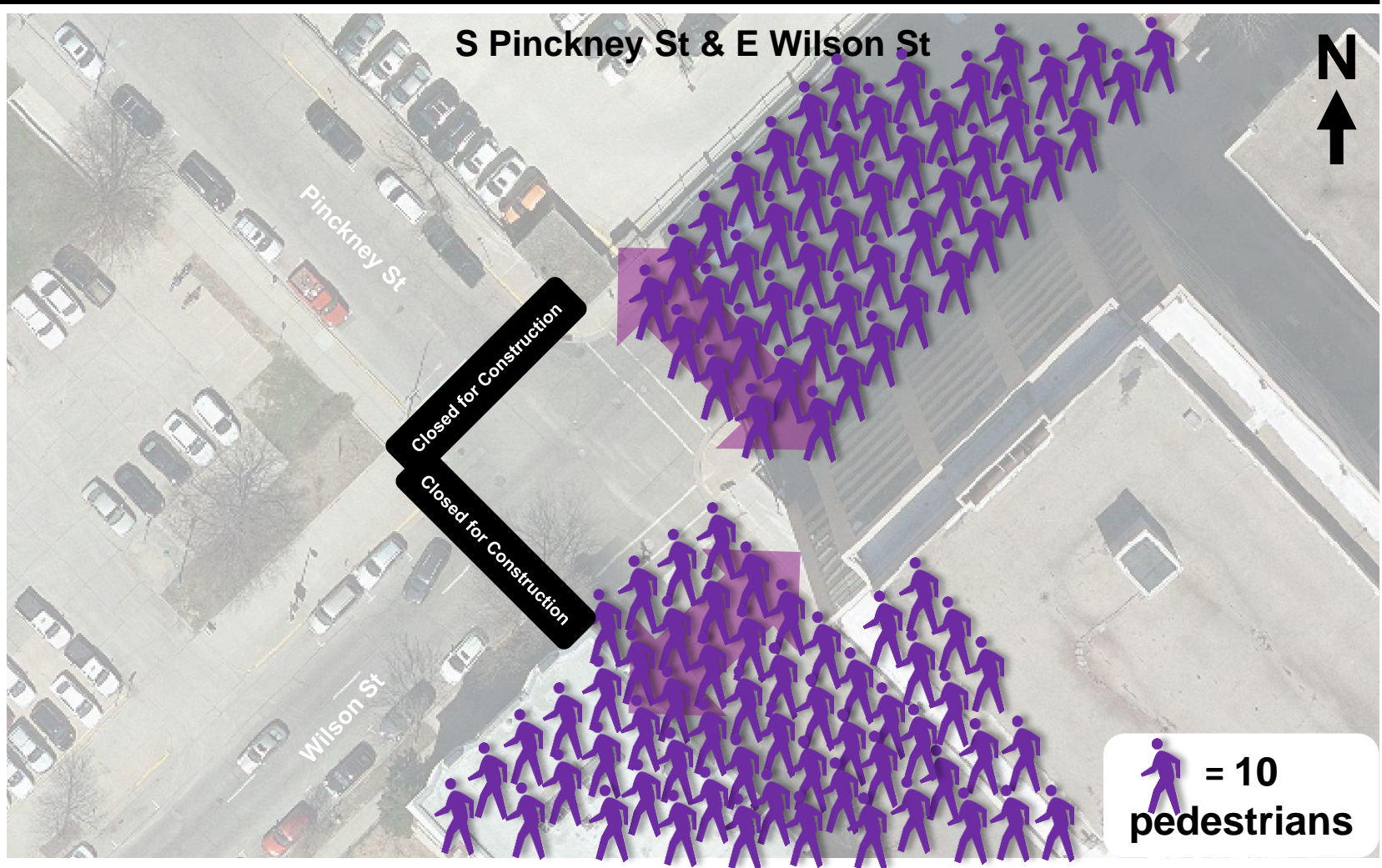
Traffic Movement Volumes



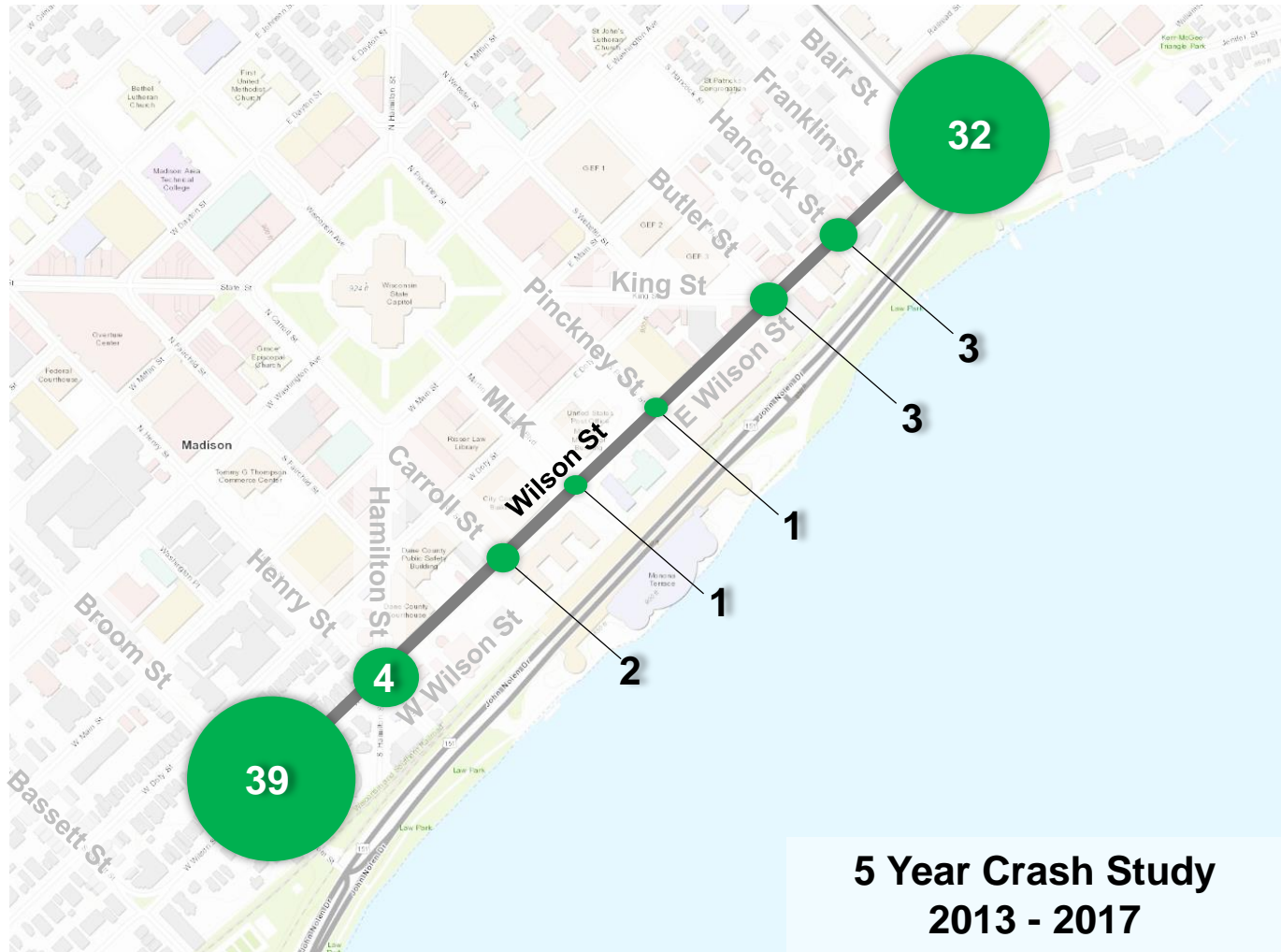
Pedestrian Crossings



Pedestrian Crossings

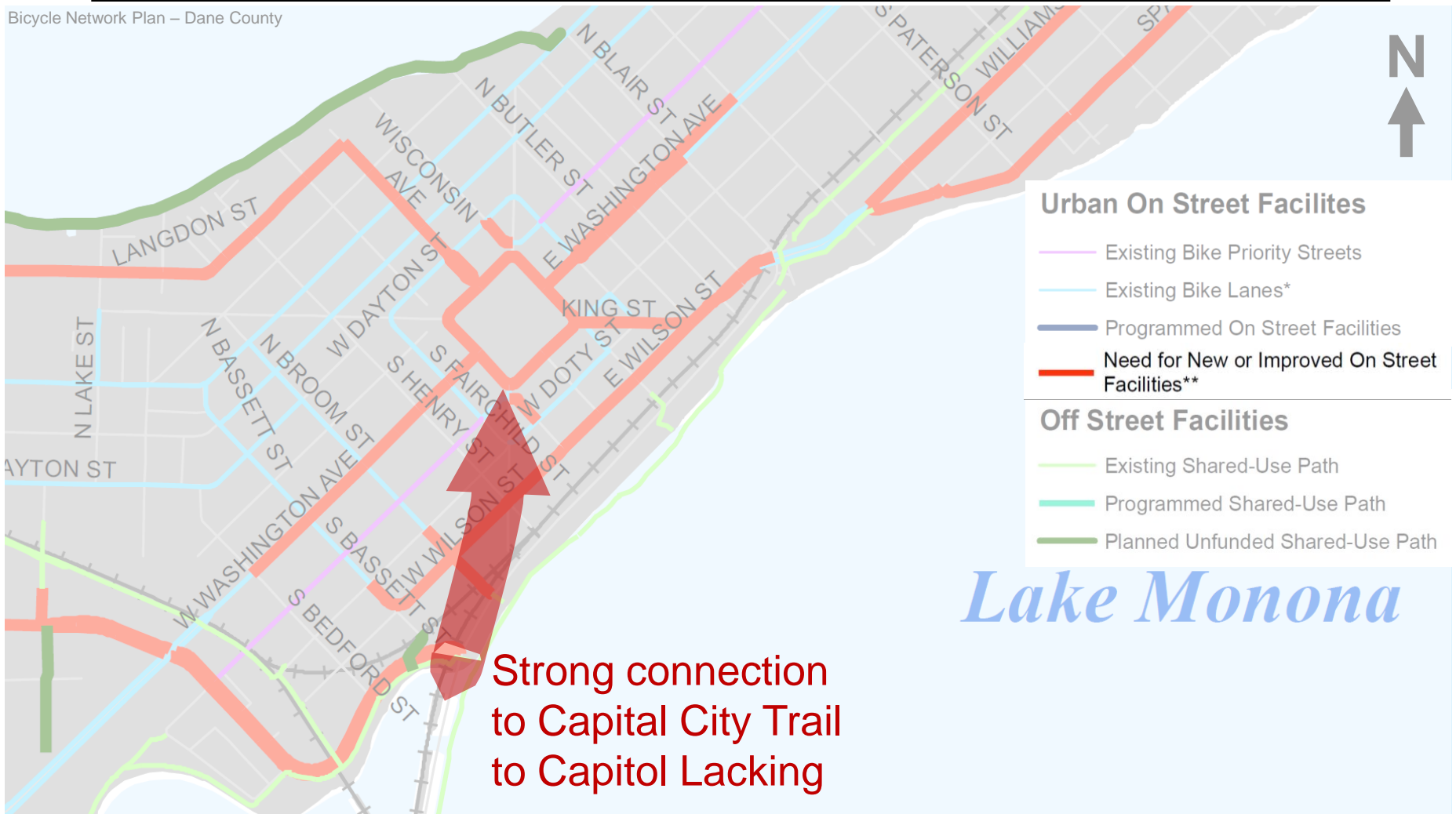


Crashes

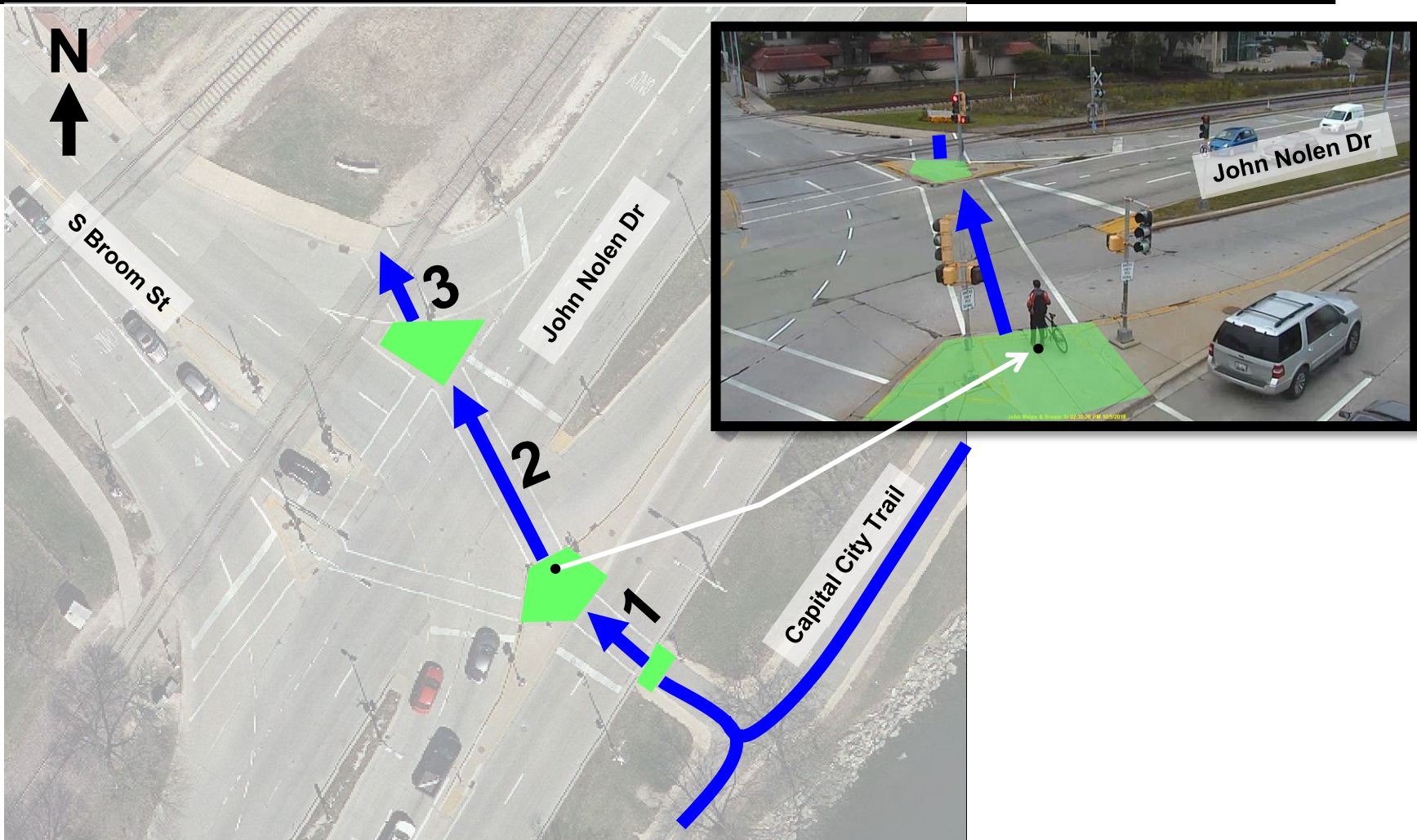


Bike Routing & Connectivity

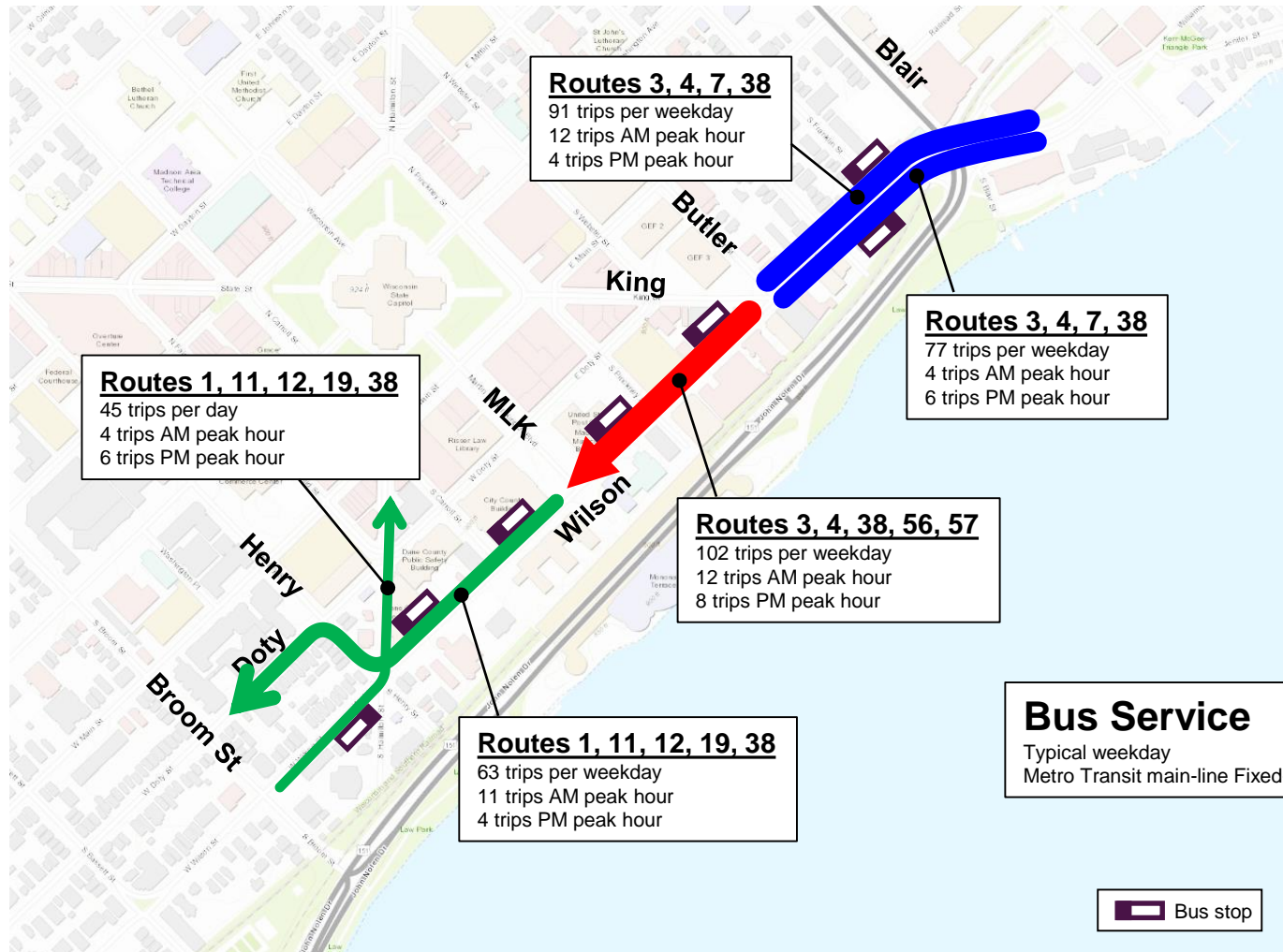
Bicycle Network Plan – Dane County



Difficult S Broom St & John Nolen Dr Crossing



Metro



In process...

Parking
Occupancy
Study

Forestry
Tree
Inventory

Pedestrian
Counts

Goals & Objectives

Wilson St

Goals & Objectives

Provide safe and comfortable pedestrian crossings

Improve bike connection to square from west

Satisfy parking needs

Goals & Objectives

Preserve healthy canopy / terrace

Efficient metro operations

Preserve existing investments

Others?

Public Meetings

PIM #1 November 8, 2018 MMB Room 260

PIM #2 December 6, 2018 MMB Room 260

Questions?