

STREET USE (SPECIAL EVENT) PERMIT APPLICATION

Applicant

Lucas Molloy
Race Day Events
2995 Sub-zero Pkwy
Fitchburg, WI 53719
Email:
Lucas.Molloy@racedayevents.Com
Phone: (207) 647-1220

Contact During Event

Lucas Molloy
Race Day Events
5976 Executive Dr Suite B
Madison, WI 53719
Email
Phone: (207) 647-1220

Event Information

Name of Event: Syttende Mai Run/Walk

Event Type: One Day

Estimated Attendance: 1000

Is this a new event:

Event Additional Information

Run/Walk: ☒

Music/Concert: ☐

Festival: ☐

Rally: ☒

Parade: ☐

Posting no parking signs or bagging meters? ☐

Other: ☐

If other, please describe:

Site Map

Each event application must include a detailed event site map with the following items a applicable:

- Accessible paths for wheelchairs as well as disabled parking spaces
- Dumpsters
- Emergency vehicle access lanes (minimum of 20')
- Event Perimeter
- Garbage and Recycling - cleanup and trash/recycling plans are required with the site map
- Portable toilets
- Signage
- Stages
- Temporary Structures
- Tents
- Vendors

A helpful online resource for route mapping is: [Map My Run](#)

I understand I must attach site map and route map with this application, if applicable: ☐

Location Information

Capitol Square: ☐

State Street Mall (700/900): ☐

30 on the Square: ☐

Other: ☒

Street Names and Block Numbers:

Temporary closure to get runners out at the start of 7:30am on E. Badger Rd

Event Dates

Setup Date	Setup Time	Event Start Date	Event Start Time	Event End Date	Event End Time	Cleanup Completed Date	Cleanup Completed Time	Rain Date
05/16/2020	4:00am	05/16/2020	6:00am	05/16/2020	12:00pm	05/16/2020	12:00pm	

Temporary (Picnic/Beer) Licenses

Visit the [City of Madison City Clerk's Office](#) website under heading "Temporary Picnic/Beer License" to apply.

Will beer/wine be sold?(\$):

Will beer/wine be served (Free of charge)?:

I understand that a Certificate of Insurance with liquor liability, naming the City of Madison as additional insured, is required: * ☐

I understand I must apply for Temporary (Picnic/Beer) License to serve or sell beer/wine for this event: ☐

If the Temporary (Picnic/Beer) License is denied will the event occur?: No

Street Use Event Vending License

If food will be sold please visit the [Public Health - Madison & Dane County](#) website.

I understand a Special Event License Application listing the vendors and their Sellers ID# is required: ☐

Will food and/or merchandise be sold?(\$):

Estimate number of vendors:

Public Amplification Permit

If public amplification is needed it must be kept to a reasonable level at all times and must end by 11 pm.

Will there be Public Amplification?(\$):

☐

Start Date	Start Time	End Date	End Time	Rain Date
05/16/2020	5:00am	05/16/2020	12:00pm	

SAFETY AND SECURITY

- Complete the Emergency Action Plan (EAP) template below to provide information about the safety plan for your event.
- For large events, contact [Madison Fire](#) prior to submitting the street use permit application, so they can review and make recommendations for additional emergency plan requirements.
- At the review of the street use permit application, Police and Fire Department representatives may also require [Special Duty Police Officers](#) or Fire Inspector staffing at your event. If MPD designates an event as a District Event, the organizer must contact [Central District MPD](#), (608) 266-4482, regarding Madison Police requirements for the event.

Emergency Action Plan [PDF/ MS Word](#)

RUN/WALK EVENTS

For run/walk events, organizers are strongly encouraged to contact [Police](#), [Traffic Engineering](#) and [Madison Metro](#) prior to submitting an application so these agencies can review and make recommendations on the proposed route(s).

I understand that I must submit the Emergency Action Plan:

☒

Equipment Rental - Downtown events only.

Will you need equipment rental from the City of Madison?(\$):

Trash Barrels:

Recycling Barrels:

Dumpsters:

Electrical Adaptors:

Marketing

Conditional approval of the event is required before promoting, marketing or advertising the event.

Do you want this included in the Madison Parks calendar of events?:

Event Website:

Notes:

Acknowledgement

If a street use permit is issued for the event, the Applicant agrees to comply with all permit conditions, and understands that failure to comply with any condition or any violation of law may result in the immediate cancellation of the event

Further, the Applicant is legally responsible and financially liable to the City of Madison for all city fees and costs associated with the overall organization, management, and implementation of the event and its related activities and maintains ultimate liability for payment of all fees and costs assessed by the City of Madison.

I have read the Acknowledgement: ☒

Indemnification

THE APPLICANT FOR A STREET USE PERMIT SHALL AGREE TO INDEMNIFY, DEFEND, AND HOLD THE CITY AND ITS EMPLOYEES AND AGENTS HARMLESS AGAINST ALL CLAIMS, LIABILITY, LOSS, DAMAGE, OR EXPENSE INCURRED BY THE CITY ON ACCOUNT OF ANY INJURY TO OR DEATH OF ANY PERSON OR ANY DAMAGE TO PROPERTY CAUSED BY OR RESULTING FROM THE ACTIVITIES FOR WHICH THE PERMIT IS GRANTED.

I have read the Acknowledgement: ☒

Signature

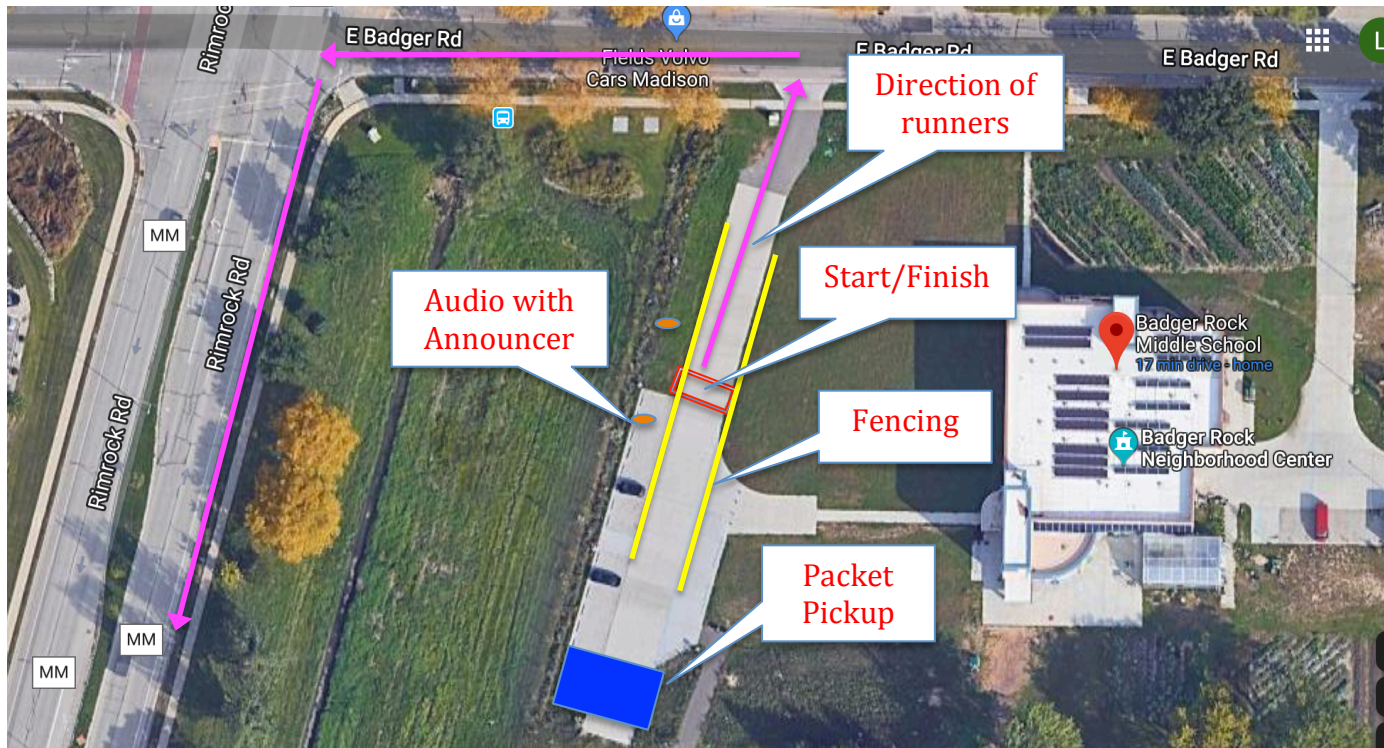
Signature: Lucas Molloy

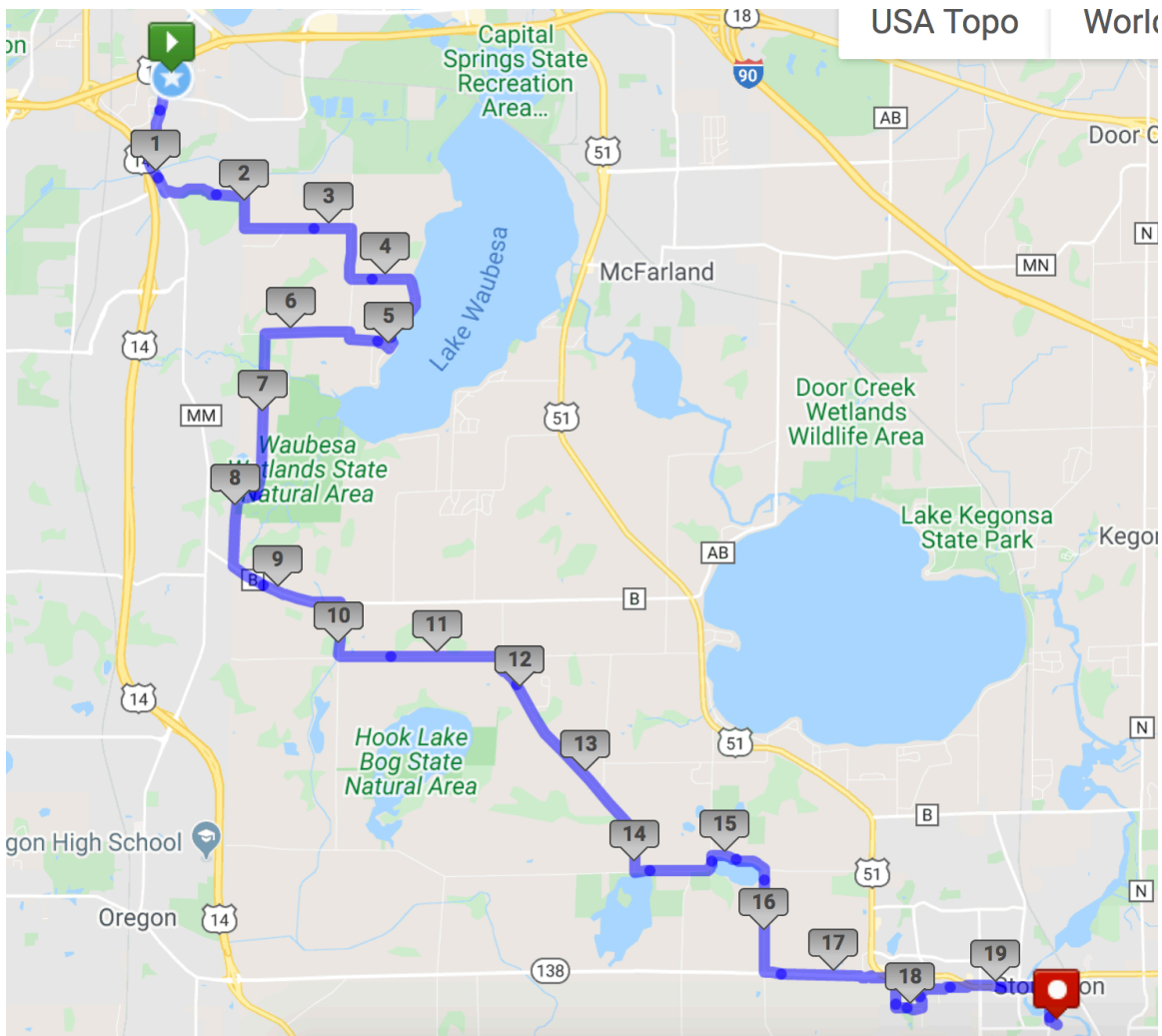
Date: 01/17/2020

Safety and Security Plan
Syttende Mai Run – May 16, 2020
For Street Permitting Purposes

The Safety and Security Plan for the Syttende Mai Run is largely unchanged from previous years. The key points revolve around replicating the successful history and the same procedures that have worked in the past. Specific items of emphasis include:

- Working and communicating with law enforcement in the municipalities that the run/walk goes through to adequately prepare for traffic and other similar hazards.
- Having volunteer course marshals at all intersections along the course that could present a hazard to participants.
- Having volunteer bike riders patrol the front, back and be interspersed amongst participants. These bikers communicate with race management to ensure traffic is being monitored, lead runners have a clear path and any emergency issues are communicated to the appropriate people.
- Stoughton EMS and Fire staff are positioned at the end of the race and are in communication via cell phone as needed with the bike patrol volunteers and race management.
- **Specifically, to downtown Madison**, City of Madison police and similar authorities work to approve the plan to barricade appropriate areas and manage the initial part of the race safely.
- **Specifically, to all rural and semi-rural roads which are outside of the City of Madison, Town of Madison and City of Stoughton** – we hire and coordinate with supplemental Dane County Sheriffs to patrol and monitor all roads and traffic intersections for the safety of race participants.
- Directional signage is placed at intersections to guide participants successfully and safely to the finish.





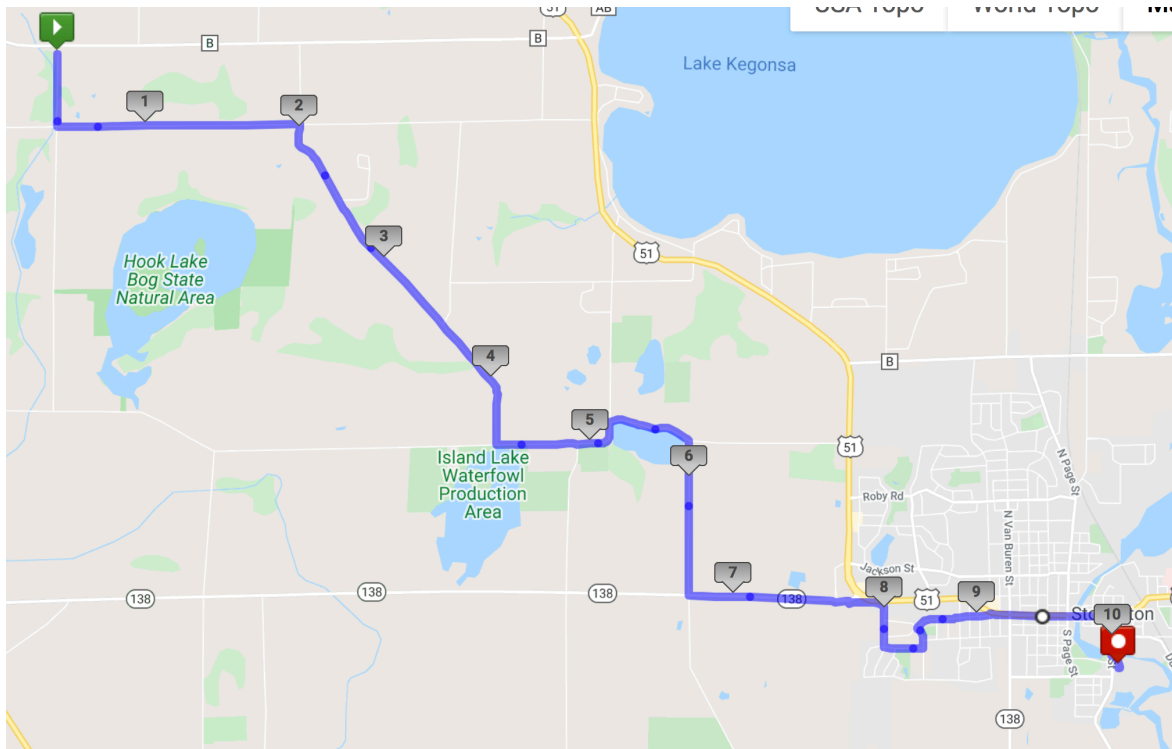
20-Mile Course Turn by Turn

- 0 mi [Head west on E Badger Rd toward Rimrock Rd](#)
- 0.05 mi [Turn left onto Rimrock Rd Destination will be on the right](#)
- 0.36 mi [Head south on Co Hwy MM S/ Co Rd MM/Rimrock Rd toward Kent LnContinue to follow Co Hwy MM S/Co Rd MMDestination will be on the left](#)
- 1.01 mi [Head southeast on Co Hwy MM S/ Co Rd MM toward Mc Coy Rd](#)
- 1.17 mi [Turn left onto E Clayton Rd](#)
- 1.66 mi [Head east on E Clayton Rd toward Larsen Rd](#)
- 1.92 mi [Slight right onto Larsen Rd](#)
- 2.21 mi [Turn left onto Meadowview Rd Destination will be on the right](#)

2.86 mi	<u>Head east on Meadowview Rd toward Lake Farm Rd</u>
3.21 mi	<u>Turn right onto Lake Farm Rd</u>
3.68 mi	<u>Turn left onto Alma Rd Destination will be on the left</u>
3.88 mi	<u>Head east on Alma Rd toward Gannon St</u>
4.22 mi	<u>Turn right onto Waubesa Ave Destination will be on the right</u>
4.89 mi	<u>Head south on Waubesa Ave toward Lakeside St</u>
4.95 mi	<u>Turn right to stay on Waubesa Ave</u>
5.01 mi	<u>Turn right onto Goodland Park Rd Destination will be on the left</u>
5.13 mi	<u>Head west on Goodland Park Rd toward Berkan St</u>
5.46 mi	<u>Turn left to stay on Goodland Park Rd</u>
6.23 mi	<u>Turn left onto Lalor Road Destination will be on the right</u>
7.73 mi	<u>Head southwest on Lalor Road toward Marshall-Lalor Farm Dr</u>
8.53 mi	<u>Turn left onto Co Hwy B/ County Rd B</u>
8.85 mi	<u>Head southeast on Co Hwy B/ County Rd B toward White Oak Trail</u>
9.58 mi	<u>Turn right onto Sand Hill Rd Destination will be on the right</u>
9.68 mi	<u>Head south on Sand Hill Rd toward Schneider Dr</u>
10.09 mi	<u>Turn left onto Schneider Dr</u>
10.57 mi	<u>Head east on Schneider Dr toward Hawkinson Rd</u>
11.6 mi	<u>Turn right onto Hawkinson Rd</u>
11.92 mi	<u>Head southeast on Hawkinson Rd toward N Wilnor Rd</u>
14.05 mi	<u>Turn left onto Rutland Dunn Town Line Rd Destination will be on the left</u>
14.19 mi	<u>Head east on Rutland Dunn Town Line Rd toward Lake Kegonsa Rd</u>
14.82 mi	<u>Head north on Rutland Dunn Town Line Rd</u>
14.86 mi	<u>Turn right to stay on Rutland Dunn Town Line Rd Destination will be on the left</u>

15.1 mi	<u>Head east on Rutland Dunn Town Line Rd toward Starr School Rd</u>
15.39 mi	<u>Turn right onto Starr School Rd Destination will be on the left</u>
15.5 mi	<u>Head south on Starr School Rd toward WI-138 N/ WI-138 Trunk N</u>
16.35 mi	<u>Turn left onto WI-138 S/ WI-138 Trunk S Destination will be on the right</u>
16.52 mi	<u>Head east on WI-138 S/ WI-138 Trunk S</u>
17.26 mi	<u>At the traffic circle, continue straight to stay on WI-138 S/ WI-138 Trunk S</u>
17.36 mi	<u>Turn right onto Veek Rd</u>
17.38 mi	<u>Turn left onto McComb Rd</u>
17.61 mi	<u>Turn right onto Hoel Ave Destination will be on the right</u>
17.64 mi	<u>Head south on Hoel Ave toward Pleasant View Dr Destination will be on the left</u>
17.83 mi	<u>Head south on Hoel Ave toward Hilldale Ln</u>
17.86 mi	<u>Turn left onto Hilldale Ln Destination will be on the left</u>
17.97 mi	<u>Head east on Hilldale Ln toward Pleasant View Dr</u>
18.11 mi	<u>Turn left onto Pleasant View Dr Destination will be on the right</u>
18.22 mi	<u>Head northwest on Pleasant View Dr toward W Main St</u>
18.25 mi	<u>Turn right onto W Main St</u>
18.56 mi	<u>Head east on W Main St toward Rowe St</u>
18.72 mi	<u>Turn left to stay on W Main St</u>
18.74 mi	<u>Turn right to stay on W Main St</u>
19.06 mi	<u>Head east on W Main St toward S Madison St</u>
19.5 mi	<u>Turn right onto S 4th St</u>
19.62 mi	<u>Head south on S 4th St toward E South St Destination will be on the left</u>
19.79 mi	<u>Head south on S 4th St toward Riverside Dr</u>
19.81 mi	<u>Turn left Destination will be on the right</u>

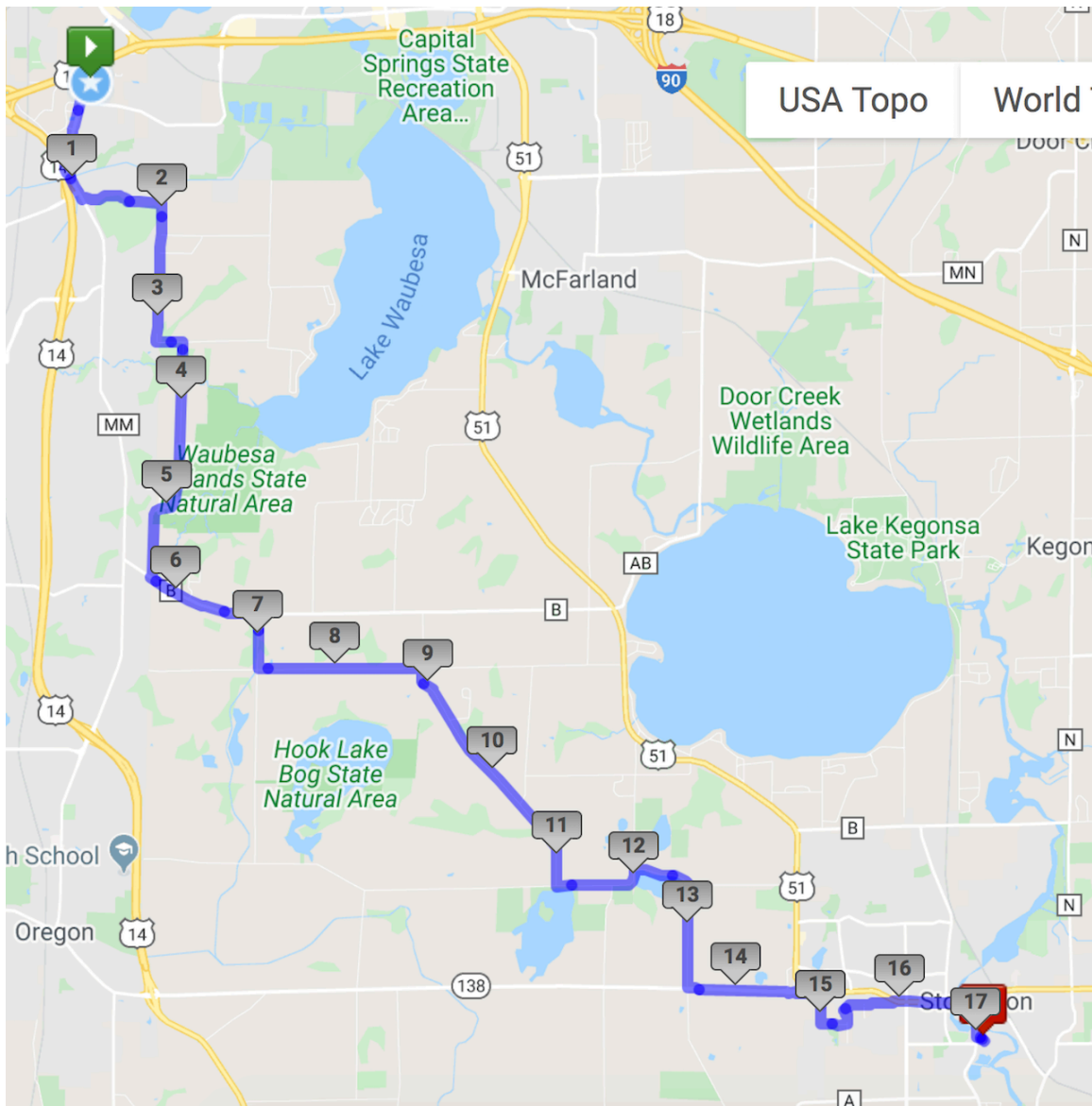
19.89 mi [Destination](#)



10-Mile Course Turn by Turn

- 0 mi [Head south on Sand Hill Rd toward Schneider Dr](#)
- 0.45 mi [Turn left onto Schneider Dr](#)
- 0.7 mi [Head east on Schneider Dr toward Hawkinson Rd](#)
- 1.96 mi [Turn right onto Hawkinson Rd](#)
- 2.35 mi [Head southeast on Hawkinson Rd toward N Wilnor Rd](#)
- 2.89 mi [Head southeast on Hawkinson Rd toward Dunnwood Way](#)
- 4.41 mi [Turn left onto Rutland Dunn Town Line Rd](#)
- 4.58 mi [Head east on Rutland Dunn Town Line Rd toward Lake Kegonsa Rd](#)
- 5.05 mi [Head east on Rutland Dunn Town Line Rd](#)
- 5.23 mi [Turn right to stay on Rutland Dunn Town Line Rd](#)
- 5.52 mi [Head east on Rutland Dunn Town Line Rd toward Starr School Rd](#)
- 5.76 mi [Turn right onto Starr School Rd](#)

6.16 mi	<u>Head south on Starr School Rd toward WI-138 N/ WI-138 Trunk N</u>
6.72 mi	<u>Turn left onto WI-138 S/ WI-138 Trunk S</u>
7.1 mi	<u>Head east on WI-138 S/ WI-138 Trunk S</u>
7.63 mi	<u>At the traffic circle, continue straight to stay on WI-138 S/ WI-138 Trunk S</u>
7.73 mi	<u>Turn right onto Veek Rd</u>
7.75 mi	<u>Turn left onto McComb Rd</u>
7.98 mi	<u>Turn right onto Hoel Ave</u>
8.11 mi	<u>Head south on Hoel Ave toward W Main St</u>
8.23 mi	<u>Turn left onto Hilldale Ln</u>
8.41 mi	<u>Head east on Hilldale Ln toward Pleasant View Dr</u>
8.47 mi	<u>Turn left onto Pleasant View Dr</u>
8.59 mi	<u>Head northwest on Pleasant View Dr toward W Main St</u>
8.61 mi	<u>Turn right onto W Main St</u>
8.79 mi	<u>Head east on W Main St toward Estate Ln</u>
9.08 mi	<u>Turn left to stay on W Main St</u>
9.1 mi	<u>Turn right to stay on W Main St</u>
9.42 mi	<u>Head east on W Main St toward S Madison St</u>
9.86 mi	<u>Turn right onto S 4th St</u>
10.1 mi	<u>Turn left</u>
10.13 mi	<u>Slight right</u>
10.21 mi	<u>Turn right</u>
10.22 mi	<u>Destination will be on the left</u>



17-Mile Course Turn by Turn

- 0 mi [Head west on E Badger Rd toward Rimrock Rd](#)
- 0.06 mi [Turn left onto Rimrock Rd](#)
- 0.32 mi [Head south on Co Hwy MM S/ Co Rd MM/Rimrock Rd toward Latitude 43 StContinue to follow Co Hwy MM S/Co Rd MMDestination will be on the left](#)
- 0.97 mi [Head southeast on Co Hwy MM S/ Co Rd MM toward Mc Coy Rd](#)
- 1.18 mi [Turn left onto E Clayton Rd Destination will be on the right](#)
- 1.62 mi [Head east on E Clayton Rd toward Larsen Rd](#)

1.93 mi	<u>Slight right onto Larsen Rd Destination will be on the left</u>
2.05 mi	<u>Head south on Larsen Rd toward Meadowview Rd</u>
3.12 mi	<u>Continue straight onto Goodland Park Rd Destination will be on the left</u>
3.32 mi	<u>Head east on Goodland Park Rd toward Lalor Road</u>
3.44 mi	<u>Turn right onto Lalor Road Destination will be on the right</u>
3.5 mi	<u>Head south on Lalor Road toward Lalor Farm Drive</u>
5.73 mi	<u>Turn left onto Co Hwy B/ County Rd B Destination will be on the left</u>
5.79 mi	<u>Head southeast on Co Hwy B/ County Rd B toward White Oak Trail</u>
6.47 mi	<u>Head east on Co Hwy B/ County Rd B toward Southview Rd</u>
6.79 mi	<u>Turn right onto Sand Hill Rd</u>
6.93 mi	<u>Head south on Sand Hill Rd toward Schneider Dr</u>
7.29 mi	<u>Turn left onto Schneider Dr</u>
7.39 mi	<u>Head east on Schneider Dr toward Hawkinson Rd</u>
8.8 mi	<u>Turn right onto Hawkinson Rd Destination will be on the right</u>
8.96 mi	<u>Head southeast on Hawkinson Rd toward Lally Rd</u>
11.25 mi	<u>Turn left onto Rutland Dunn Town Line Rd Destination will be on the left</u>
11.4 mi	<u>Head east on Rutland Dunn Town Line Rd toward Lake Kegonsa Rd</u>
12.07 mi	<u>Turn right to stay on Rutland Dunn Town Line Rd Destination will be on the left</u>
12.43 mi	<u>Head east on Rutland Dunn Town Line Rd toward Starr School Rd</u>
12.6 mi	<u>Turn right onto Starr School Rd Destination will be on the right</u>
12.78 mi	<u>Head south on Starr School Rd toward WI-138 N/ WI-138 Trunk N</u>
13.56 mi	<u>Turn left onto WI-138 S/ WI-138 Trunk S</u>
13.66 mi	<u>Head east on WI-138 S/ WI-138 Trunk S</u>
14.46 mi	<u>At the traffic circle, continue straight to stay on WI-138 S/ WI-138 Trunk S</u>

14.56 mi	<u>Turn right onto Veek Rd</u>
14.58 mi	<u>Turn left onto McComb Rd</u>
14.81 mi	<u>Turn right onto Hoel Ave Destination will be on the right</u>
14.88 mi	<u>Head south on Hoel Ave toward Pleasant View Dr</u>
15.06 mi	<u>Turn left onto Hilldale Ln</u>
15.16 mi	<u>Head east on Hilldale Ln toward Pleasant View Dr</u>
15.31 mi	<u>Turn left onto Pleasant View Dr</u>
15.45 mi	<u>Turn right onto W Main St</u>
15.48 mi	<u>Head northeast on W Main St toward Prospect Ln</u>
15.92 mi	<u>Turn left to stay on W Main St</u>
15.94 mi	<u>Turn right to stay on W Main St</u>
16.68 mi	<u>Head east on E Main St toward S 4th St</u>
16.7 mi	<u>Turn right onto S 4th St</u>
16.86 mi	<u>Head south on S 4th St</u>
17.02 mi	<u>Turn left</u>
17.05 mi	<u>Head southeast</u>
17.11 mi	<u>Destination</u>

EMERGENCY ACTION PLAN (EAP)

I. GENERAL

The "Syttende Mai Run/Walki" will be held May 16, 2020 at Badger Rock Neighborhood Center, running from Madison to Stoughton.

II. PURPOSE

- A. This emergency action plan predetermines actions to take before and during the "Syttende Mai" (hereinafter referred to as the event) in response to an emergency or otherwise hazardous condition. These actions will be taken by organizers, management, personnel, and attendees. These actions represent those required prior to the event in preparation for and those required during an emergency.
- B. Flexibility must be exercised when implementing this plan because of the wide variety of potential hazards that exist for this event. These hazards include, but are not limited to, Fire, Medical Emergencies, Severe Weather, or situations where Law Enforcement is required.

III. ASSUMPTIONS

The possibility of an occurrence of an emergency is present at this event. The types of emergencies possible are various and could require the response of Fire & Rescue, Emergency Medical Services, and Police.

IV. BASIC PLAN

A. Emergency Action Plan (EAP) Event Representative

- 1. The EAP event representative will be identified as the point of contact for all communications regarding the event. This person is identified as Lucas Molloy.

B. Emergency Notification

- 1. In the event of an emergency, notification of the emergency will be through the use of 911. The caller should have the following information available to the 911 operator: nature of emergency, location, and contact person with callback number.
- 2. We ☐ will / ☒ will not have on-site EMS (There will be onsite EMS at the end of the race in the City of Stoughton and Stoughton Hospital)
- 3. We ☒ will / ☐ will not have on-site Police or Security (City of Madison Police, Town of Madison Police, Dane County Sheriff and City of Stoughton Police)

C. Severe Weather

- 1. Weather forecasts and current conditions can be monitored through the [National Weather Service's Madison Weather Forecast website](#).
- 2. Before the event - If severe weather is predicted prior to the event, the EAP event representative will evaluate the conditions and determine if the event will remain scheduled. The EAP event representative or his/her designee will be identified as such Lucas Molloy and will be responsible to monitor the weather conditions before and during the event.
- 3. During the event - If severe weather occurs during the event, the EAP event representative or his/her designee Lucas Molloy will make notification to those attending the event that a hazardous weather condition exists and direct them to shelter.
- 4. There are very limited provisions for sheltering participants in the event of severe weather.
- 5. This event will follow the 30-30 Rule for lightning. If lightning is observed and thunder is heard within 30 seconds, the event will be delayed until 30 minutes have passed since thunder was last heard.

D. Fire

- 1. If a specific hazard has been identified as an increased risk of fire at this event, event manager will work with the Fire Department to determine how to address the hazard.
- 2. All event staff will be instructed on the safe use of Portable Fire Extinguishers.
- 3. If cooking is intended, you must contact the fire department and -

- a) Must have a valid fire extinguisher, 2A10BC
- b) Each space is allowed 1 LP tank per cooking device. All LP tanks are to be secured in an approved manner (tied, strapped, chained, etc.)
- c) No cooking shall be allowed under a tent. Cooking shall be a minimum of 20' away from tents/canopies.
- d) Cooking must be on a non-combustible surface (grease collection material generally required under cooking and food service areas)
4. Fire Inspectors may be required to do an inspection of your event (depends on size and nature of the event), contact the Fire Department for guidelines
5. All tents/canopies used for cooking shall have a FLAME SPREAD Certification attached to the tent.
6. Should an incident occur that requires the Fire Department, 911 will be utilized to request this resource. The caller should have the following information available to the 911 operator: nature of emergency, location, and contact person with callback number.

E. Medical Emergencies

1. As with any outdoor event, there is potential for injury to the participants. The types of injuries are various and include those that are heat related as well as traumatic injuries.
2. Event manager shall contact the Fire Department to determine if there is a need for on-site Emergency Medical Services at this event.
3. Should an incident occur that requires Emergency Medical Services to be called to this event, the caller will have the following information available to give to the 911 Center:
 - a) nature of emergency
 - b) precise location
 - c) contact person with callback number

F. Law Enforcement

1. The need for constant Law Enforcement presence at this event
☒ has / ☐ has not been identified. Event manager shall contact the Police Department to determine if there is a need for Law Enforcement presence at this event
2. Should an incident occur that requires Law Enforcement, to be called to this event, the caller will have the following information available to give to the 911 Center:
 - a) nature of emergency
 - b) precise location
 - c) contact person with callback number

G. Emergency Vehicle Access

1. Access for Emergency Vehicles will be maintained at all times.
2. 20' Fire Lanes are required to be kept open at events.
3. A 14' minimum height clearance requirement for anything that goes over a street or fire lane
4. Participants and spectators will be directed to park in approved areas and not to obstruct protective features, sidewalks or public thoroughways.
5. Crowd control will be managed by: Lucas Molloy.
6. Parking for vendor and staff vehicles will be: Badger Rock Neighborhood Center.
7. Parking for attendee vehicles will be: On street and within local business from Badger Rock Neighborhood Center.

V. CONTACT INFORMATION

Primary Contact	Lucas Molloy	207-647-1220
Secondary Contact	Ana Cordova	815-508-7574
Emergency	Dane County 911 Center	911
Non-Emergency	Madison Fire Department	(608) 266-4420
Non-Emergency	Madison Police Department	(608) 255-2345