






MADISON PARKS

Data Sources:
City of Madison GIS (2023)
Dane County GIS (2023)

Notes:
- Reservation data based on reservations in City of Madison RecTrac reservation tracking system. Shelter Reservation count labels show only number of reservations over 100.
- Reservation counts based on top 25 reserved shelters in 2023.

Shelter Reservation Count

-  Fewer than 38
-  38 - 73
-  74 - 124
-  125 - 174
-  331



-  City of Madison Parks
-  Other Public Park/Open Space

Exhibit 5: Park Reservations - Shelters

Park and Open Space Plan 2025-2029

City of Madison
Dane County, Wisconsin



0 0.5 1 Miles